STATE LIBRARY OF PENNSYLVANIA
3 0144 00390528 8

MAP
Showing the various purchases IN PENNSYLVANIA.

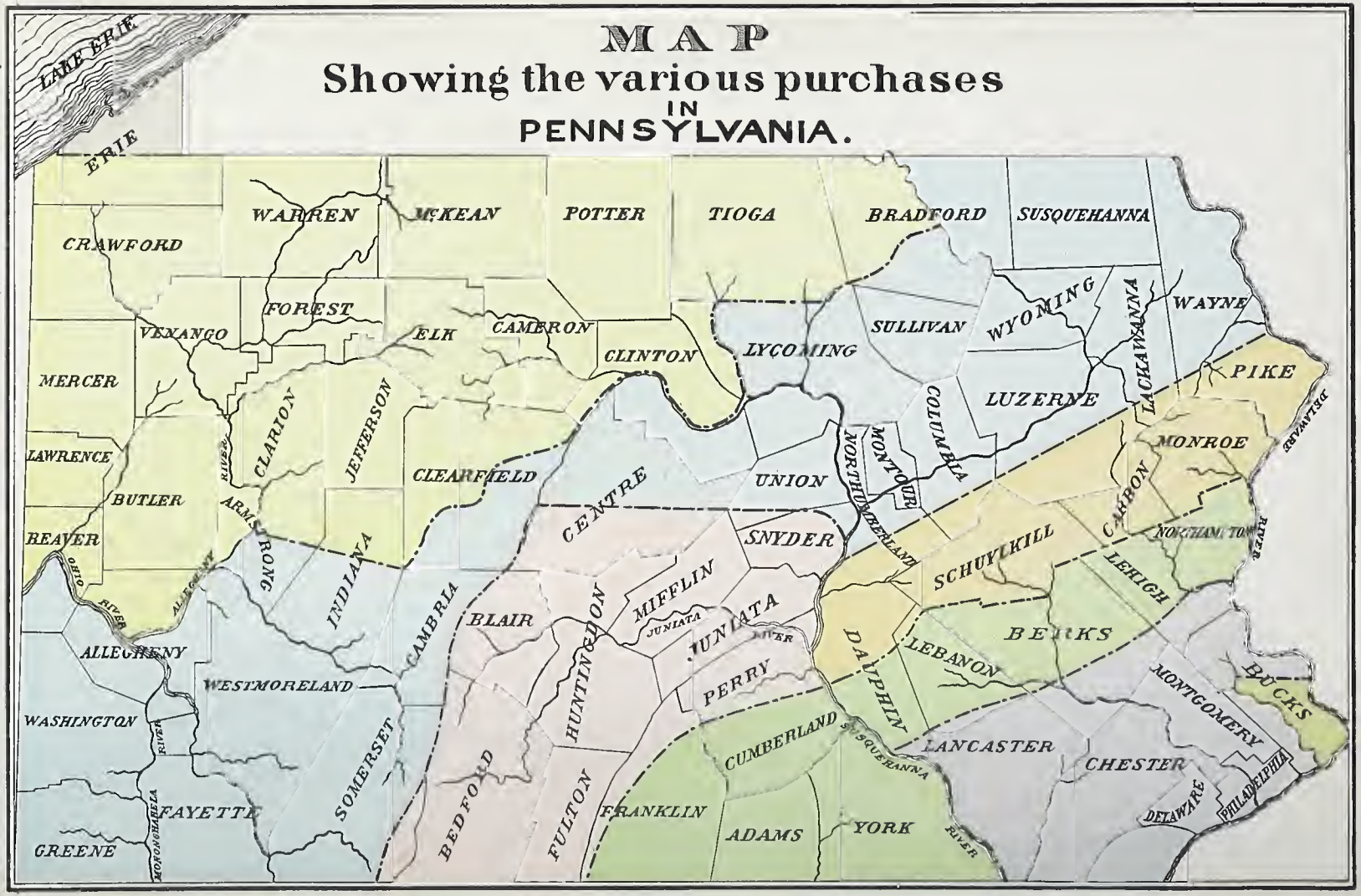

Dates of the **PURCHASES.**

- *1682.*
- *Sepbr 17th 1718 releasing previous purchases. Confirmed Octbr 25th 1736*
- *Octbr 11th & 25th 1736.*
- *Octbr 22nd 1749*
- *July 6th 1754. Confirmed Octbr 23rd 1758.*
- *Novbr 5th 1768.*
- *Octbr 23rd 1784*
- *March 3rd 1792.*

ANNUAL REPORT

OF THE

Secretary of Internal Affairs

OF THE

Commonwealth of Pennsylvania,

FOR THE

YEAR ENDING NOVEMBER 30, 1901.

PART I—LAND OFFICE.
BOUNDARY LINES.
PART II—ASSESSMENTS.
TAXES.

WM. STANLEY RAY,
STATE PRINTER OF PENNSYLVANIA.
1902.

P38.12
1.1
pt. 1-2
-cop 1

REPORT

OF THE

Secretary of Internal Affairs.

COMMUNICATION.

Department of Internal Affairs,
Harrisburg, January 25, 1902.

To His Excellency, William A. Stone,
Governor of the Commonwealth of Pennsylvania:

Sir: Complying with the requirements of the laws of the Commonwealth, I have the honor to present you herewith for transmission to the General Assembly, the general report of this Department for the year ending Novembr 30, 1901, as follows:

Part I, Land Office.
Boundary Lines.
Part II, Assessments.
Taxes.

Very respectfully,
Your obedient servant,
JAMES W. LATTA,
Secretary of Internal Affairs.

1 A.—7—1901

7983

Department of Internal Affairs.

LETTER OF TRANSMITTAL.

Department of Internal Affairs,
Harrisburg, January 25, 1902.

Hon. James W. Latta,
Secretary of Internal Affairs:

Sir: I have the honor to present to you herewith the General Report of the Department of Internal Affairs for the year ending November 30, 1901, for transmission to the Governor of the Commonwealth as required by law.

ISAAC B. BROWN,
Deputy Secretary of Internal Affairs.

ORGANIZATION OF DEPARTMENT.

The Department of Internal Affairs, as organized, consists of five bureaus, designated, as follows:

1. Land Office and Boundary Line Monuments, 11 employes.
2. Assessments and Taxes, 3 employes.
3. Industrial Statistics, 6 employes.
4. Railroads, Canals, Telegraphs and Telephones, 3 employes.
5. Mines, 4 employes.

A record of the business of the Department is published in five parts:

Parts I and II, Land Office, Boundary Lines, Assessments and Taxes.

Parts III. Industrial Statistics.

Part IV. Railroads, Canals, Telegraphs and Telephones.

Part V. Bureau of Mines.

Office hours, 9 A. M. to 4.30 P. M. Saturdays, 9 A. M. to 11 A. M.

The term of office to all clerks and employes expires with the term of the Secretary of Internal Affairs.

Digitized by the Internet Archive
in 2012 with funding from
This project is made possible by a grant from the Institute of Museum and Library Services as administered by the Pennsylvania Department of Education through the Commonwealth Libraries

https://archive.org/details/vol1901annualrep00penn

STATEMENT.

Showing the number of warrants, patents and certificates to the State Treasurer issued from December 1, 1899, to November 30, 1900, both days included, with the amount of purchase money and fees for warrants, patents, etc. Also copying fees received during the same period.

Year and Month.	Warrants.	Patents.	Certificates to State Treasurer.	Purchase money.	Warrant and patent fees.	Fees for certificates to mine foremen and assistants.	Copying fees.	Totals.
1900, December,	6	4	10	$265 79	$75 00	$3 00	$195 00	$538 79
1901, January,	4	19	23	905 56	260 00	3 00	167 75	1,336 31
1901, February,	23	10	33	431 32	245 00	12 00	293 75	982 07
1901, March,	4	25	29	468 98	395 60	.....	518 50	1,383 08
1901, April,	12	11	20	547 58	195 00	.....	163 75	906 33
1901, May,	4	11	14	426 12	150 00	.....	285 00	861 12
1901, June,	6	2	8	18 03	60 00	204 00	153 75	435 78
1901, July,	4	19	23	309 81	255 00	123 00	164 00	852 81
1901, August,	3	10	13	242 66	145 00	15 00	309 25	711 91
1901, September,	6	10	16	172 62	150 00	153 00	172 50	648 12
1901, October,	2	13	15	168 92	160 00	135 00	206 50	670 42
1901, November,	1	4	5	43 80	55 00	3 00	251 00	352 80
Total,	75	138	209	$4,001 19	$2,145 60	$651 00	$2,821 25	$9,619 01

868 copies of surveys,	$868 00
867 copies of patents,	867 00
359 copies of warrants,	179 50
136 searches,	34 00
77 connected drafts, embracing 533 tracts,	399 75
175 copies of applications,	87 50
75 new warrants,	375 00
138 patents issued,	1,770 60
266 copies miscellaneous papers,	385 50
217 mine foreman's and assistant's certificates issued,	651 00
	$5,617 85

Recapitulation.

Purchase money,	$4,001 19
Warrants and patent fees,	2,145 60
Copying fees,	2,821 25
Mine foreman's certificates,	651 00
	$9,619 04

RESUME OF THE BUSINESS OF THE DEPARTMENT FOR THE YEAR ENDING NOVEMBER 30, 1901.

Letters and Reports Received, Endorsed and Filed.

3,884 Land Office and Assessment Bureau.
5,430 Bureau of Railways.
1,926 Bureau of Industrial Statistics.
1,690 Bureau of Mines.

Letters Written, Copied and Indexed.

3,464 Land Office and Assessments Bureau.
1,471 Bureau of Railways.
1,474 Bureau of Industrial Statistics.
1,465 Bureau of Mines.

Reports and Maps Distributed, Blanks, Certificates and Circulars Forwarded, Certificates Issued and Recorded, Certified Copies of Official Records Made and Sent Out, Etc.

Land Office and Assessments Bureau:

650 Repors on lands and assessments.
850 blanks to county surveyors relating to Land Office business.
520 blanks to county commissioners for tax and assessment reports.
2,612 copies of original papers certified and issued under the seal of the Department.
9,876 searches for applications, warrants, surveys and patents required for copying, also for patenting and connections.
4,672 entries in fee, account and cash books, and transcribing the same quarterly for settlement with the Auditor General.
138 applications for patents received and entered on register.
75 applications for warrants received and entered on register.
75 applications for warrants endorsed and filed.
138 applications for patents endorsed and filed.
138 tickets issued for patents.

4 quarterly returns to the Auditor General.

12 monthly statements delivered to the Auditor General.

217 mine foremen's certificates issued and recorded.

2,892 old surveys copied for binding.

292 copies of large surveys of tracts of land in the 17 certified townships of Luzerne, together with the certificates and assignments of the same, covering 640 pages of manuscript.

67 assessment reports of the counties of the Commonwealth copied compiled and consolidated, showing the number of taxables, number of acres of cleared land, number of acres of timber land, value of real estate taxable, value of real estate exempt from taxation and value of all real estate, number and value of horses, mares, geldings and mules over the age of four years; number and value of neat cattle over the age of four years; value of salaries and emoluments of office, posts of profit, professions, trades and occupations; aggregate amount of county tax assessed; amount of money at interest, including mortgages, judgments, bonds, notes stocks, etc.; value of stages, omnibuses, hacks, cabs, etc.; aggregate value of all property taxable for State purposes at the rate of four mills on the dollar, including money at interest, stages, omnibuses, hacks, cabs, etc.; aggregate amount of State tax assessed and the amount of debt of each county, with a comparative statement of each item from the year 1891.

67 tax reports of the counties of the Commonwealth, copied, compiled and consolidated, showing the entire amount of tax collected or worked out for the maintenance of State, county, city, ward, borough and township governments; the total amount collected for the support of the poor; total amount collected for the construction and repairs of streets, roads and bridges; amount collected for school purposes; amount collected on personal property, on occupations and licenses; amount collected on real estate of railroad corporations, amount collected on real estate of corporations other than railroad, including limited partnerships, in the several assessment districts of the Commonwealth, between the first day of June, 1900, and the 31st day of May, 1901, made pursuant to the act of Assembly, approved the 9th day of May, A.D., 1889.

75 tickets for warrants.

75 new warrants issued, registered, numbered and filed.

75 warrants issued and directed to county surveyors for execution.

98 new surveys from county surveyors calculated and compared with warrants.

13,867 searches made and recorded in new index.

98 new surveys entered on surveyors' list of returns, numbered and filed.

24 new surveys containing an excess of land calculated, compared with warrants and placed in excess files.

27,734 entries in new indexes, covering names of warrantees, dates of returns, names of patentees, number of acres returned, where recorded, etc.

27 new surveys calculated, compared with warrants and returned to the county surveyor for correction.

138 entries on warrants, or applications, of the time of patenting.

138 entries on warrant registers of the time of patenting.

80 calculations of sums due.

213 certificates of sums due State Treasurer.

213 State Treasurer's receipts entered and delivered to the Auditor General.

213 vouchers numbered and filed.

75 warrants issued to survey 4,873 acres of land.

138 patents written, recorded and endorsed, embracing 18,053 acres and 138 1-10th perches of land, and 9 in lots and out lots.

74 satisfactions of liens on land lien dockets.

74 certificates of liquidation made out and forwarded to the prothonotaries of the several counties, under act of 4th day of April, 1868.

27 caveats entered, recorded on caveat book and filed.

17 citations issued and noted on caveat book.

1,055 railroad, street railway, canal, telegraph and telephone companies registered.

475 reports of railroad companies tabulated, showing capital stock and dividends, debt and interest, cost of road and equipment, mileage, equipment and number of persons employed; miles run by trains and their speed; number of passengers carried and the cost per mile; kind of freight carried in tons and cost per ton; earnings and income; expenses during the year, and accidents, together with comparative statements showing figures for the past five years.

433 street railway reports tabulated, showing stock and debt, cost and characteristics of road, passengers and expenses, receipts and accidents.

4 canal company reports tabulated, showing stock and debt, cost and characteristics of canal, tonnage, expenses and receipts, with a comparative statement for five years.

143 telegraph and telephone company reports tabulated, showing stock, debt, cost of line, expenses and receipts.

330 checks issued for payments and disbursements on account of appropriations under act of Assembly.

7 meetings of the Board of Property held during the year, proceedings of which covered 17 pages of the minute book.

587 railroad, telegraph, telephone and canal reports copied for printing.

67 tax reports copied for printing.

67 assessments reports copied for printing.
3,184 copied surveys indexed in warrant registers.
3,184 old surveys endorsed and filed.
3,184 surveys compared before binding.
3,184 copied surveys registered in Warrant Books, giving index to same.
2,106 certificates entered in new book, Depreciation Lands.

BUREAU OF RAILWAYS.

Reports received from Corporations, Blank Reports Sent to Corporations, Annual Reports and Maps Distributed.

1,055 reports received from railway, canal, telegraph and telephone companies.
2,210 blank reports sent to corporations.
800 Annual Reports distributed.
4,000 maps distributed.
The report of this Bureau is designated Part IV of the Department reports.

Maps, Etc., Received and Filed.

No. 94. Draft and Profile of Sharon and Ceres Railroad Company Filed September 25, 1901.

BUREAU OF INDUSTRIAL STATISTICS.

Reports, Etc, Received and Distributed.

2,500 Annual Reports distributed.
2,125 reports received from manufacturing establishments and compiled.
3,400 blank reports sent to manufacturing establishments.
The report of this Bureau is designated Part III of the Department reports.

BUREAU OF MINES.

Reports, Etc., Received and Filed.

2,719 accident reports.
2,226 inspection reports, bituminous districts.
1,260 inspection reports, anthracite districts.
6,024 inspectors' daily reports of expenses and how time of inspectors was occupied.

656 vouchers for incidental and other expenses compared and delivered to the Auditor General.

217 mine foremen's and assistant mine foremen's certificates of examination.

Books, Blanks, Etc., Furnished Inspectors.

517 monthly narrative report books, 31 pages each.

17 books for recording accidents, 250 pages each.

67,408 blanks.

23,200 letter heads and envelopes.

390 copies of general and special rules.

15 fire bosses' daily record books, 300 pages each.

30 report books for mine foremen, 250 pages each.

2,303 Annual Reports of Bureau distributed.

217 certificates of qualification were issued during the year to mine foremen and assistant mine foremen, after being duly recorded.

The report of this Bureau is designated Part V of the Department reports.

PART I--Land Office.

Boundary Lines.

BOARD OF PROPERTY AND LAND OFFICE BUREAU.

In the report for the year ending November 30, 1900, a statement in extensio was given of a very important case which received the attention of the Board during that year, growing out of an application for the back channel of the Ohio river. This case is likely to occupy so much time and attention of the Judicial Department of the State Government that it seems to have been a wise act to have published the entire proceedings incident to the application of R. A. Phillips and others for the back channel of the Ohio river, as all the data pertaining to the case is exhibited in the most concise, complete and accurate manner.

Since the close of the year covered by the report for last year, the title has been completed by the granting of patents for all the land applied for except in a few cases where abutting owners claim the right, under the act of 1897, to make the application in their own rights as abutting owners. The property is all valuable and the purchases from the State rest entirely upon the efficacy of the act of 1897, which gave the Secretary of Internal Affairs power to grant warrants and patents for strips of the beds of navigable rivers. This act is entitled "An act in relation to patenting lands lying within or along navigable rivers." The act is an ambiguous one, and it does seem that it is impossible to adjudicate its provisions in a way to give any force and efficacy to the enactment. The fact is that the State is in great need of wholesome legislation with reference to the disposition of such vacant or unappropriated lands as it still retains.

In the earlier days of the history of the Commonwealth it was all right to encourage the citizens to buy portions of the State's domain, even to the extent of practically giving the land away, for the improvement of the land by cultivation developed agricultural interests to a wonderful extent, and also led to the development of other material interests such as mining and lumbering.

The idea which controlled the legislation of the State in the disposition of the public domain, served its purpose many decades ago, and the retention upon our statute books of laws which practically give away valuable property has escaped the attention of the lawmaking power of the Commonwealth altogether too long. There is

to-day no reason why the State should dispose of valuable coal or timber lands, or other valuable property, at a price below its actual or market value. In previous reports of this Department, attention has been called to the desirability of making changes in the direction indicated.

During the lest session of the Pennsylvania Legislature, that of 1901, the Department took aggressive grounds on this subject. In the early part of the session a bill was introduced into the Senate which is designated as Senate bill No. 123. The following is a copy of this bill:

AN ACT

Reative to the issuing or warrants to survey unwarranted real estate of the Commonwealth, validating warrants heretofore issued and granting of patents on the returns of survey on such warrants.

Section 1. Be it enacted by the Senate and House of Representatives of the Commonwealth of Pennsylvania in General Assembly met, and it is hereby enacted by the authority of the same, That the Secretary of Internal Affairs be and he is hereby authorized and empowered to grant applications for warrants to survey all manner of unwarranted real estate of the Commonwealth of whatsoever character and wheresoever the same may be situate under existing rules of the Department of Internal Affairs, and upon the return of survey and payment of the purchase money as now prescribed by law for vacant lands the said Secretary of Internal Affairs shall issue patent for the same as per such return.

Section 2. That all warrants authorizing the survey of vacant lands or of real estate of any character heretofore issued by the Secretary of Internal Affairs, whether by order and direction of the Board of Property or otherwise, that have not been abandoned or rejected are hereby approved and confirmed and shall be deemed good and valid in law as to the premises embraced in the same, and their legality and regularity shall in no wise be attacked or questioned, whether granted and issued in pursuance of general or special law, and on compliance by the warrantee, his heirs or assigns, with the provisions of the act or acts of General Assembly pursuant to which the warrant was issued regarding the return of survey and the payment of the purchase money, the Secretary of Internal Affairs shall, and he is hereby empowered, authorized and directed to issue patent for all real estate included and embraced in such return, conveying the same irrevocably to the patentee, his heirs and assigns forever.

Section 3. All acts, general, local and special, inconsistent or conflicting herewith, and all acts, general, local and special, granting any special use or uses in public lands of said kinds be and the same are hereby repealed.

When this bill reached the Department, it was read and carefully considered. To compare this bill with the laws heretofore existing, it must be understood that authority only exists for the Secretary of Internal Affairs to grant warrants for lands and islands and in some cases for strips along navigable rivers, where the strips referred to have not been used for navigation for a period upwards of three years. This statement practically covers the scope of authority of the Secretary of Internal Affairs with reference to the subject matter of warrants for the survey of the vacant lands of the Commonwealth. The only exception to this is that in the counties of Allegheny and Fayette a fragment remained of the act of 1848, which authorized the granting of warrants for the beds of navigable rivers, but that power does not exist in any of the other counties of the Commonwealth.

A careful reading of said bill, No. 123, above referred to, will carry conviction as to the sweeping scope of authority which it was intended should be given, to grant any kind of real estate owned by the State, on application made in the usual manner and for the paltry sum of money still authorized by the laws of the Commonwealth, as to the price per acre.

In this Senate bill, authority is given to grant warrants for "all manner of unwarranted real estate of the Commonwealth of whatever character and wherever the same may be situated." If this bill had become a law, it would have authorized the sale of all the lakes, all the rivers, the frontage on Lake Erie at Erie, and the peninsula in Presque Isle bay, and all that the Commonwealth would have received as purchase money would have been twenty-six and two-thirds cents an acre.

Another remarkable provisions of this act is found in section two, wherein there was an attempt to make good any defective titles without regard to rights that might be interfered with or properties that might be confiscated thereby. The provisions of this bill were so extraordinary, so broad in their proposed application, that the Department seemed to be justified in preparing and having introduced a measure which would insure to the Commonwealth some consideration for the property which would be disposed of in case this proposed Senate bill 123 should become a law. For this purpose a bill was prepared, of which the following is a copy:

AN ACT

To regulate the granting of title for vacant or unappropriated land by the Commonwealth and to adjust the price at which said land may be sold.

Section 1. Be it enacted by the Senate and House of Representatives of the Commonwealth of Pennsylvania, in General Assembly met, and it is hereby enacted by the authority of the same, That

whenever an application is filed in the Department of Internal Affairs for any description or kind of vacant or unappropriated land, there shall be deposited therewith the purchase money and warrant fee now provided by law for such land, and before granting a warrant in pursuance of such application it shall be the duty of the Secretary of Internal Affairs to offer the land so applied for at public sale in the following manner: Immediately upon receipt of such application and the payment of the purchase money and warrant fee aforesaid, the Secretary of Internal Affairs shall prepare a notice for publication and the same shall be published in two newspapers of general circulation in the county in which the land applied for is situated. Said notice shall be published for three consecutive weeks and the proof of such publication shall be filed in the Land Office Bureau of the Department of Internal Affairs. The publication shall contain a notice of the filing of said application and shall give the name or names of the applicant or applicants and shall fix the time and place in the county where the land applied for is situated, when and where the land shall be exposed to public sale; it shall give a full description of the land, as contained in the application, and any other information which shall insure freedom to all in making bids for the same. After such publication shall have been made and proof of the same filed as herein provided, the Secretary of Internal Affairs shall expose or cause to be exposed, to public sale, as set forth in said notice the land so applied for, and in his discretion may adjourn such public sale from time to time whenever the interests of the State may be served by such adjournment. If at such sale there is no greater price offered than the price now fixed by law for vacant land, the warrant shall be granted to the applicant. If a higher price shall be offered, then the warrant shall be granted in the usual manner to the highest bidder upon the payment of the purchase money and fees, as indicated by said highest bidder, which purchase money and fees shall be paid within sixty days from the time when such highest bid shall have been made: Provided, That in case the warrant is not granted to the original applicant, the purchase money and warrant fee deposited with the application shall be returned to such applicant, and that any expense that may be incurred in the survey of the land applied for or in the execution of this law shall be paid by the Commonwealth and all purchase money and fees derived by virtue of the granting of warrants and patents under this section shall be paid into the State Treasury: And provided further, That nothing in this act shall be construed as affect pre-emption rights heretofore acquired under the laws of the Commonwealth, and that hereafter there shall not be granted in any

county of the Commonwealth any warrants or patents for the beds of navigable rivers for any purpose whatever.

Section 2. That whenever there are vacant or unappropriated lands adjoining or adjacent to the State forestry reservations now or hereafter established or wherever applications may be made for such adjoining or adjacent vacant or unappropriated lands and the State Forestry Reservation Commission shall consider such lands desirable for forest culture or forest preservation, and shall request that such lands be conveyed to the Forestry Reservation Commission, it shall be the duty of the Secretary of Internal Affairs to grant warrants and patents to the said Forestry Reservation Commission in the usual manner for such vacant or unappropriated lands without any charge for purchase money and fees: Provided, That in case any citizen shall have filed an application for any such adjoining or adjacent lands which may be taken by the Forestry Reservation Commission, the purchase money and fees deposited with the application shall be returned to the applicant.

Section 3. All acts or parts of acts inconsistent with the provisions of this act are hereby repealed.

A careful reading of this bill will convince anyone of its importance, its practicability and its just application with reference to the interests of the State and the citizens thereof. To more completely comprehend this provision, it must be remembered that the State for the last two or three years has undertaken not only to protect such primeaval forests as are still standing, but also to make provision for the rehabilitation of forests so far as may be possible. To this end, a Commission has been established, designated the Pennsylvania Forestry Reservation Commission, whose powers are to purchase bodies of land with a view of protecting the young forest growth from fire and depredation, and also to cultivate forests on the State lands and encourage forest growth on lands held by citizens of the State.

In this bill, referred to above, which was prepared by this office and introduced as Senate bill No. 183, provision was made that in case of application for vacant land, it should become the duty of the Secretary of Internal Affairs to refer the application to the Pennsylvania Forestry Commission, with a view of ascertaining whether the land applied for was such land as the State should own for the purpose of forest preservation and forest cultivation. As most of the vacant land still existing in the State is forest and mountain land, it is not a violent presumption to assume that in many cases it might adjoin or be adjacent to the forestry reservations which the State has already established, and if, on examination by the Forestry Commission, it should be determined that

the lands applied for were desirable for forest culture or forest preservation, and the Commission should so report to the Secretary of Internal Affairs, then under this proposed law the Secretary of Internal Affairs was to be authorized to convey the land applied for to the Forestry Reservation Commission, for the use of the State for forest preservation and culture.

If the Forestry Reservation Commission should determine that the land applied for was not desirable for forest culture or preservation, then it would become the duty of the Secretary of Internal Affairs, under the proposed law, to offer the land so applied for at public sale and this to be done after due public notice of the time and place of the proposed public sale. Provision was made for the publication in newspapers of general circulation, so as to insure thorough public notice, that all who might desire could be present and bid on the vacant land applied for. This would have insured to the State a reasonable consideration for the property which it owns instead of the insignificant price which it now receives of twenty-six and two-third cents an acre.

The bill which this Department thus prepared and had introduced, passed the Senate as well as did Senate bill 123 above referred to, but it became known to those who seemed to have an interest in Senate bill 123 that Senate bill 183 created a conflict of interests, and the result was that Senate bill 123 was recommitted and its friends and others defeated Senate bill 183, whose provisions were prepared especially to protect the State and conserve its interests.

From this statement of the proposed legislation, its introduction, its consideration and its disposition, it is seen that the State is left in the same position that it was in before the session of 1901 with reference to the price that shall be paid for vacant land of the Commonwealth. It does not matter how valuable any piece of property may be, whether it be along the Allegheny, the Monongahela or the Ohio river, within the limits of the city of Pittsburg, and worth, perhaps, thousands of dollars an acre, it all goes for twenty-six and two-thirds cents an acre, because the Legislature, for some cause or other, failed to adopt the wholesome and wise provisions which it was the intention of the Department should become a part of the laws of the Commonwealth, to control the price and the manner of disposing of the public lands whose title still remains in the State.

During the year there were a number of important cases arising from applications for vacant land, that demanded the attention of the Board of Property. The cases considered were those having reference to the law of location and pre-emption and improvement rights. In most of the cases that came before the Board, the rules established by the Supreme Court as to location enabled

the Board to pass rapidly upon the merits of each application, and yet there are new complications arising continually that seem to make it impossible to apply the well-established rules of location to the cases in hand.

For instance, a short time ago, an application was made for vacant land and a contention arose as to the location of a senior survey. If this senior survey was located where the caveator claimed it to be, then there could be no room for the application for vacant land. The problem, therefore, arose as to the proper location of the senior warrant. On all sides of the sketch of the survey vacant land was called for and while several living corners were made or appeared to have been made when the surveyor executed this senior warrant, yet there was no evidence at this time that any of these corners had ever been there, and, therefore, the important elements to determine the location of a tract were entirely wanting, the Supreme Court having decided that the first and best evidences are marks upon the ground; that the second element to be considered is calls for adjoiners, and that in the absence of marks upon the ground or calls for adjoiners, the tract must be located by the courses and distances as returned by the deputy or county surveyor. In the case of the senior survey under consideration, there being no marks found upon the ground and no calls for adjoiners, as all the land called for was vacant, the Board was left to locate this senior tract by the courses and distances as returned by the deputy surveyor, in conformity with the opinion heretofore referred to of the Supreme Court, but in this case it was found impossible to locate the tract by courses and distances as there was absolutely no point of beginning that could be found. The rules of the Supreme Court were, therefore, defective as applied to this case in that there was no possible way of locating this senior warrant by these well-defined and well-known rules.

This reference is made to show that every year there are new questions arising with reference to the adjudication of land laws of the Commonwealth. These adjudications require the best thought of the best skilled lawyers in order that the legal questions thus raised may be properly disposed of, for it goes without saying that the land laws of the Commonwealth are among the most intricate and the most difficult to understand of any that exist either in the common or statute laws.

Since the close of the fiscal year covered by the last report, to wit, from the 30th of November, 1900, to the 30th of November, 1901, there have been filed in this Department applications for vacant land, as follows:

Date.	Applicant.	County.	Acres.
1900.			
Dec. 17,	M. P. Horton,	Fayette,	61
18,	Jos. R. Perry,	Luzerne,	120
18,	F. J. Gorden,	Bedford,	10
19,	Jas. M. Wolf,	Lycoming,	40
19,	E. Newcomer,	Fayette,	7
24,	W. J. Knupp,	Warren,	25
24,	A. B. Knupp,	Warren,	15
24,	Gibson Playforth,	Luzerne,	80
1901.			
Jan. 3,	W. D. Conrad,	Allegheny,	8
14,	J. Rohrbaugh,	Franklin,	100
15,	W. M. Grove,	Centre,	70
16,	J. W. Flowers,	Fayette,	1½
17,	S. Barrett, per C. I. Heydrick,	Venango,	106
12,	Jas V. Brunot,	Allegheny,	30
28,	Eliza Shook,	Greene,	10
28,	Eliza Shook,	Greene,	20
29	J. C. Snider,	Fulton,	5
Feb. 1,	Jas. M. Wolf,	Lycoming,	17
7,	F. Fuller,	Fayette,	100
7,	A. D. Boyd,	Fayette,	100
7,	Wm. E. Crone,	Fayette,	100
7,	Josiah B. Crone,	Fayette,	100
7,	Robt. E. Umbel,	Fayette,	100
7,	C. H. Seaton,	Fayette,	100
7,	S. P. Boyd,	Fayette,	100
7,	W. H. Miller,	Fayette,	100
7,	W. C. Miller,	Fayette,	100
7,	E. M. Boyd,	Fayette,	100
7,	O. R. Brownfield,	Fayette,	100
7,	Lee Smith,	Fayette,	100
7,	J. J. Collier,	Fayette,	100
7,	W. W. Carr,	Fayette,	100
7,	H. M. Kephart,	Fayette,	100
7,	S. F. Arensburg,	Fayette,	100
9,	F. C. Miller,	Monroe,	20
13,	Jas. M. Wolf,	Lycoming,	90
13,	W. Kelley,	Clinton,	25
15,	J. B. Snider,	Fulton,	3
22,	J. C. Throop,	Greene,	7
25,	Jno. H. Pierce,	Indiana,	20
27,	W. Keener,	Greene,	2
Mar. 4,	J. C. Garran et al.,	Greene,	85
4,	——— Shea,	Bedford,	100
4,	A. J. Shroyer,	Somerset,	133
4,	A. C. Brumbower,	Lycoming,	175
4,	A. B. Smith,	Allegheny,	6
11,	C. R. Patterson,	Greene,	7
12,	R. S. Conklin,	Clinton,	260
14,	W. H. Woodin,	Columbia,	1½
14,	C. H. Woodin,	Columbia,	2
20,	Kulp & Co.,	Clinton,	200
Apr. 2,	S. B. Gardner,	Somerset,	5
4,	W. A. Graham	Indiana,	160
16,	C. R. Sayers,	Greene,	52
22,	John Ponti,	Fayette,	1½
26,	C. A. Hughes,	Cambria,	30
26,	H. H. Swope,	Huntingdon,	9
27,	Wright's Heirs,	Greene,	5
May 7,	A. J. Stokes,	Lycoming,	3
17,	Jno. McDowell,	Fayette,	246
29,	S. M. Clark,	Cambria,	10
June 3,	A. M. Harter,	Centre,	400
15,	Geo. Fox,	Clinton,	20
19,	Geo. Patterson,	Cambria,	30
24,	B. Price,	Monroe,	15
July 1,	G. D. Benn,	Cambria,	153
2,	——— Oldham,	Somerset,	18
9,	S. F. Thomas,	Greene,	22
11,	W. C. Hoover,	Clearfield,	40
20,	D. H. Goodwin,	Washington,	17
29,	A. M. Palmer,	Monroe,	350
30,	J. H. Mind,	Clearfield,	200
Aug. 7,	Mary Hufnagle,	Allegheny,	778-10,000
8,	M. G. Moore,	Cambria,	10
14,	T. G. Mand,	Somerset,	6
Sept. 2,	Jno. Coffey,	York,	3
4,	J. A. Berkey,	Somerset,	30
14,	T. Cros Reese,	Cambria,	24
24,	J. W. Cadle,	Clearfield,	100
24,	W. Bird,	Sullivan,	32
27,	C. Hileman,	Clearfield,	100
Oct. 15,	Jackson & Fry,	Clearfield,	10
21,	J. D. Crayne,	Greene,	5
22,	Clayton C. Lee,	Bedford,	3
24,	Jno. H. Moore,	Clearfield,	6
26,	Eliza Sudet,	Greene,	18

Date.	Applicant.	County.	Acres.
1861.			
Oct. 30,	Job Johnson,	Greene,	140
30,	J. W. Mason,	Monroe,	15
Nov. 8,	——— Fry,	Cambria,	100
13,	J. D. Hertzog,	Fayette,	82
18,	Geo. L. Sanderson,	Lycoming,	176
18,	Geo. L. Sanderson,	Lycoming,	35
18,	Sophia Wood,	Greene,	150
21	Richard Hazen,	Pike,	10
25,	H. G. Seely,	Tioga,	20
	Total,		6,283¾

The statement above shows how many pieces of vacant land have remained unappropriated during the entire history of the State, and that there has never been any change of title from the original owners of the soil, whoever they may have been, whether the aborigines, William Penn or the Commonwealth. It is presumed that there are still remaining a number of strips and pieces of land which will be the subjects of application, warrant, survey and patent many years hence. If this is true, then it is not yet too late to pass some desirable laws to insure to the Commonwealth a respectable consideration for the property to which it gives title.

In connection with these observations on questions that are brought to issue before the Board of Property and before the Secretary of Internal Affairs, in regard to the reception of applications, the issuance of warrants, the return of surveys and the granting of patents, it may not be improper to refer to a case which went into the courts a few years ago and was commented upon to some extent by the public press.

This case grew out of two applications that were filed by me, while acting in the capacity of Deputy Secretary. Before proceeding to a review of this case, it seems entirely proper to ascertain the law that existed at its inception, with reference to granting title to vacant lands.

Ever since the Land Office was opened by the Proprietaries, under the William Penn rights, the public domain within the confines of the colony and the State of Pennsylvania was subject to application, warrant and survey. The intent of the Proprietaries during colonial days, and the intent of the Legislature, as disclosed by the statutes since the formation of the State, was that the taking up of vacant land of the colony and the Commonwealth should be encouraged, and to this end the price fixed for these vacant lands was practically a nominal sum per acre, in order that the agricultural and all other material interests might be extended, developed and maintained. No restrictions were placed upon the purchase of land. Some formalities were prescribed by law, such as the verification of an application before a magis-

trate in the locality where the land applied for was situated, the payment of the purchase money at the time of the filing of the application, the payment of the fees to the deputy or county surveyor for the execution of the warrant when it was issued, and the payment of patent fees and additional charges when the survey was returned and a patent asked for. Practically, there were no other restrictions. Any one who could find vacant land within the domain of Pennsylvania, if he complied with these restrictions and paid the purchase money, could buy, and for more than 150 years did buy, such portions of the public domain as he might desire to own. There was absolutely nothing in the statutes of the Commonwealth that prevented any officer of the government from purchasing any vacant land which he might desire. Even the Governor himself was not prohibited by statute or any other law of the Commonwealth from making such purchases, it being the desire to dispose as rapidly as possible of the public domain, to the end that the material interests of the State might be developed and advanced.

It is also proper to say that there was no system adopted of surveying out the public lands before they were applied for. In the surveys of the public lands by the United States in all the western territories, they were surveyed out into tracts of uniform size and all numbered. Maps were made of these tracts so that it was easy to determine what lands had been sold and what lands were still owned by the government. But in Pennsylvania no such system existed and whenever a man found a piece of vacant land that, according to his own ideas, was desirable, he made an application for so many acres of the same as he desired, and the warrant granted in pursuance of this application authorized the deputy or county surveyor to survey to this man the land that he had so applied for.

As a result of this system, or rather lack of system, the whole of the State except the northwestern corner was surveyed in patches, which made it impossible for the officers of the Land Department to determine from records on file what lands within the limits of the State remained unwarranted and unpatented. The discovery, therefore, of vacant or unappropriated land in later years depended upon such searches as were made for it by surveyors and other parties who sought out or were familiar with the lines which marked the boundaries of tracts previously warranted and patented.

More than one hundred years ago Broadhead was Surveyor General of Pennsylvania, and while he held this office he purchased many thousand acres of land, paying to the Commonwealth the price prescribed by law, and securing from the Commonwealth the warrants and patents, in the same manner as other individuals

of the Commonwealth who might desire to secure the ownership of portions of the public domain. The records of this office show that at one time Broadhead, while he was Surveyor General, granted to himself ten one-thousand acre tracts of land.

Also, subordinate officers of the Land Office, by complying strictly with the laws with reference to the payment of purchase money, the filing of applications, and the other restrictions, whenever they deemed proper, secured title from the Commonwealth to such tracts of land as they might desire.

So, too, did deputy and county surveyors procure warrants and in some instances execute their own warrants; that is, surveyed the land for which they had made application, and this action on their part was approved by the courts, and, indeed, by the Supreme Court of Pennsylvania.

From these observations, it is seen what had been the practices and what were the laws in existence in July, 1890, when the applications to which I have referred were made. The facts in this case are as follows:

In July, 1890, one William P. Mitchell, a distinguished county surveyor of Clinton county, and one O. J. Reese, a well-known and successful surveyor of Potter county, came to this office, and, having spent some time with the clerk in the Land Office Bureau in examining original surveys and warrants, asked for a conference with me. During this conference they advised me that they had discovered two tracts of vacant land in the county of Potter, and that they desired to make application for these vacant lands. As the purchase money amounted to some $500, a sum which they did not have at that time ready for use, they suggested that I pay the purchase money and fees to the State, and said that if I would do so, they would give me an undivided one-third part of the vacant lands which they had found.

After learning from them the location of the land with reference to other tracts, I was convinced that these lands were absolutely vacant and unappropriated, and as there had never been any question raised as to any official of the State Government applying for vacant lands, I accepted their proposition, but informed them that if I were to be interested in the lands, I would make application in my own name and after title was acquired would convey to them or their assignees the interest each was entitled to.

This understanding having been arrived at, applications were prepared in the usual way, and in accordance with the provisions of the act of 1874, were regularly filed, the purchase money absolutely paid at the time of the filing of the applications, and the publications, as required by law, were made in the papers nearest to the land applied for.

Caveats were filed against these two applications. One by William Gale and the other by F. H. Goodyear. It was alleged by both these caveators that the land applied for was embraced under other rights previously granted. The question raised, therefore, by the filing of these caveats was one of location. If the location as claimed by Gale and Goodyear were correct, then there would be no vacant land to answer the applications that I had made.

Under the law governing proceedings in the Land Office here a caveat is filed against the granting of a warrant, further proceedings are stayed until the questions raised by the caveats are determined by the Board of Property. The Board of Property, under the present law, is composed of the Attorney General, the Secretary of the Commonwealth and the Secretary of Internal Affairs.

These cases were promptly brought for consideration to the Board of Property, and as I was clerk of that Board, and I declined to act. None of the members of this Board except the Secretary of Internal Affairs knew that these cases were to come before them until they were in session and the list of cases was presented.

Both parties were represented by eminent attorneys, and after proper consideration, the Board was unanimous in its opinion that the land applied for was vacant and unappropriated, and directed that the warrants be granted in pursuance of the applications and the provisions of the law regulating the same. The Board at this time consisted of the Hon. W. S. Kirkpatrick, Attorney General; the Hon. J. H. Longenecker, Secretary of the Commonwealth, and General Thomas J. Stewart, Secretary of Internal Affairs, two of the members of this Board being distinguished lawyers and jurists.

It is proper to say that the attorney for the caveators raised the question of the right of the Deputy Secretary of Internal Affairs to apply for vacant land. The Board was of the opinion that inasmuch as no law had ever been passed to prevent any State official from applying for vacant land, and in that it had been the universal practice for officers, clerks and employes of the State government to buy vacant land the same as other individuals, the objections offered by the attorney for the caveators should be overruled.

The findings of the Board of Property in this case are recorded on page 524 of Minute Book No. 11, Records of the Land Office Bureau, Department of Internal Affairs. After consideration of the case, the Board directed:

"After hearing the evidence of the witnesses sworn and the arguments of the respective counsels in the above cases, the Board dismissed the caveats and directed that warrants should be granted on the applications of the defendants."

Conforming to this decision of the Board of Property, warrants

were granted and executed, returns of surveys made and the title completed from the Commonwealth by the granting of patents. The purchase money and fees on these tracts were turned into the State Treasury and have never been refunded.

Subsequent to the granting of patents, actions of ejectment were brought in the county of Potter by both Mr. Goodyear and Mr. Gale. But one of these cases was tried, that growing out of the ejectment proceedings brought by Mr. Goodyear.

The question first considered in the trial before the jury was that of location, the same as before the Board of Property, it being claimed by my attorney that no warrant or other office right had ever been granted for the land applied for, while on the other side it was claimed that a warrant granted about a century ago was located on the identical land embraced in the warrant and patent granted to me. If the contention of Mr. Goodyear could be established as a matter of law, then there would be no vacant land to answer the requirements of my warrant and patent. It is not important in the present consideration of this case to go into the discussion of the legal problems controlling location; however, it may not be improper to say that Mr. Goodyear's warrant could not be located where he claimed it to be without doing violence to the rules of location laid down by the Supreme Court. It was claimed by him that his warrant was located south of a warrant designated as 4724, while our contention was that it was located to the east of it. If located to the east of 4724, then the land I had applied for was vacant land at the time of making the application, but if located to the south of 4724, then there was no vacant land at the time of the filing of my application. A surveyor by the name of Ellis had surveyed a very large district embracing no small portion of what is now Potter county. A map was made of this district, which embraced more than 1,000 surveys, and there was absolutely no place for the location of 4714 except to the east of 4724 where corners and streams which closed the boundary lines of both tracts would conform to the return of survey, unless this 4714 tract was located to the east of 4724.

During the presentation of the evidence, Mr. Goodyear's attorney raised a legal proposition that as I was an officer of the State Government, I could not apply for vacant land. This legal proposition was sustained by the trial judge and the case went to the Supreme Court on that question alone. The case is reported in Pennsylvania State Reports No. 155, page 514. In this case the opinion was delivered by Mr. Justice Williams, May 22, 1893, and sustains the opinion of the court below that it is against public policy for an official in the capacity in which I served to make application for vacant land. The opinion of the court was

based largely upon the decision theretofore made with reference to the disposition of property by executors, administrators and guardians. It was never thought that such laws applied to the State of Pennsylvania with reference to the disposition of public lands, for in the one case the executor, the administrator, or the guardian might, by his own malfeasance in office, or rather by lack of fidelity to the interests placed in his care, so arrange matters that the property disposed of would be sold at a smaller figure than the interests of his wards or the estate he represented demanded. But in case of the sale of vacant land, the law fixes the price per acre; it prescribes the fees that should be charged. This price, these fees, are as unchangeable as are the mountains of the Commonwealth, until a law shall be passed to increase, diminish or abolish them. Therefore, there is but little analogy between the acts of an executor, an administrator or a guardian and a clerk, a subordinate officer, or even the head of the Department of Internal Affairs for by no act of the Secretary of Internal Affairs, or any of his subordinate officers, clerks or employes, could there be any change made in the price per acre for vacant land or the fees that are required by law to be paid upon the granting of warrants and patents.

Until this opinion was delivered by Justice Williams, it may be properly said that if land was vacant or unappropriated, any official, or citizen, or other person could buy it under the rules established by law.

In the case of Quin vs. Brady, 8th Watts and Sergeants, page 141, it was decided that there was never any law or regulation of the Land Office that forbade any deputy surveyor or county surveyor to acquire title to vacant land, and in the case of Strimpfler vs. Roberts, 18th Pennsylvania, page 288, the right of a clerk in the Land Office to acquire title to vacant land was clearly recognized. The opinion of Justice Williams is not assailed. Since this opinion was promulgated the career of this distinguished jurist has been ended by his death, but there were some mistakes in his opinion as to facts which ought not to go undenied. Among other things, it is set forth in his opinion that the Deputy Secretary of Internal Affairs was clothed with all the powers of the Secretary of Internal Affairs; that he had a right to grant warrants and patents, although nowhere in any of the laws that had been passed at that time were such powers given, and, indeed, no such power was ever exercised by the Deputy Secretary of Internal Affairs until after the promulgation of the opinion of the Supreme Court in this case. In all the history of the Land Office the chief clerk never granted original papers, never was authorized and never attempted to exercise any such powers, and after the formation of the De-

partment of Internal Affairs a law was passed that the chief clerk under the Surveyor General, should be hereafter known as Deputy Secretary of Internal Affairs, but no additional powers were given him. Not until the passage of the act of 1897 did the Deputy Secretary of Internal Affairs have power to sign warrants or grant patents. To this extent, therefore, Justice Williams was in error as to facts.

A new law thus enunciated by this Supreme Court decision deprived me of not only the property which I had purchased of the State, but also of the money which I had paid into the State Treasury to represent the purchase money and office fees. Had I originally paid the purchase money and allowed the application to be made in some other name, I would undoubtedly have acquired my share of the vacant land applied for, but it seemed more honorable to me that if I were to be interested in the purchase of vacant land of the State, my name should appear in the records. This much as to the legal proposition of the right of a State officer to acquire title to vacant land.

On the question of location raised in this case, it is proper to say that before the opinion of Justice Williams was given to the public, the attorney for Mr. Goodyear appeared in the Department and filed an application for the identical tract of land for which I had previously made an application, from which act it would appear that the plaintiff in the case had confessedly abandoned his idea of location. I had not even learned that the opinion of the court was against my rights until I learned it from the attorney representing Mr. Goodyear, who filed the application.

The two surveyors to whom I have referred had applications prepared in case the decision of the Supreme Court should be against me, but as no publicity was given to the decision of the Supreme Court, or at least none reached them until after the application was filed by Mr. Goodyear's attorney, they also lost their rights which they supposed they had secured under the applications heretofore referred to as having been filed by me at their instance.

I have thought for years that before leaving this office it was my duty to place upon the public records of this Department a brief history of this case.

COPYING OF SURVEYS.

In 1833 an act was passed authorizing and requiring the Surveyor General to copy old and mutilated surveys in some convenient form and in such a manner as to secure the data for future generations in the best manner possible.

In conformity with this act, it was decided that these surveys should be copies on the best paper obtainable, and when copied should be bound in book form.

Up to the time that I came into this office and assumed immediate charge of the detail workings of the Department, there had been copied in this manner 8,029 surveys. Since the first of May, 1887, the time when I entered this office, there have been copied 26,359 small surveys, 1,426 of the large surveys relating to the seventeen certified townships of Luzerne county, other large drafts 1,684, or a total of 29,469, more than three times the number that had been copied in the history of the office from 1833 to 1887.

Every effort has been made to advance this most necessary work as rapidly as possible. In our annual reports an effort has been made to impress upon the General Assembly the necessity of giving the most careful and prompt attention to this, of all State work, the most essential. No one except the experienced land lawyers and surveyors can in even an approximate way realize the loss it would be to the people of this Commonwealth to have these survey records either destroyed by fire, or so far mutilated and lost as to destroy their utility. It has been most difficult to make a proper impression upon the legislative branch of the State Government in order that this most imperative work should be accomplished.

It is possible that during my term of office more could have been done with the force in the employ of the office, and yet it has seemed that every exertion possible has been put forth to make effectual the laws that were passed to preserve these valuable records.

During the year covered by this report, the draftsmen and clerks in the office who have been able to do drafting have copied surveys as follows:

J. Sutton Wall, 100 large drafts.
J. U. Gill, 192 large drafts.
J. U. Gill, 440 small drafts.
J. H. Campbell, 485 small drafts.
William E. Lewis, 380 small drafts.
R. O. Stuckenrath, 565 small drafts.
Blanch E. Butler, 1,022 small drafts.
Total, 3,184 all classes.

Some of these employes have had more time to devote to drafting than others, and it is also proper to add that the large drafts which have been copied by Messrs. Wall and Gill involve a very much larger amount of work than the small surveys. The utmost care has been taken, and those who have performed this work are entitled to much credit. Indeed, the officers, clerks and employes of the Department are generally efficient and have rendered the State good and valuable services.

It would probably be useless to make any recommendation at this time, but duty will not be discharged unless we say that a law

should be passed which would increase the drafting force to at least five additional persons, for if the employes who can copy these surveys and an additional five draughtsmen were to be constantly employed for ten years, it would be difficult for them to copy all the records contemplated in the act passed fifty or sixty years ago, and which up to this time, has been executed to only a small degree.

The advancement of the work of the copying of surveys, to which reference has been made, is only an index to the increase of work that has come to the Department in all its branches in the last ten or twelve years. The Legislature has imposed new duties upon the Department, new bureaus have been created, and the work many times multiplied. The utmost care has been exercised in order that the interests of the people of the Commonwealth should be conserved in the best manner possible.

In this connection, it is proper to say that there are some questions of salaries which ought to be regulated or readjusted. The chief clerk of the office receives the same salary as other clerks, but his services are of such a character that he ought to receive a mugh higher compensation than $1,400 a year. No more faithful public official ever served the Commonwealth than the Honorable Theodore B. Klein, chief clerk of the Department of Internal Affairs, and if the Legislature could be prevailed upon to give heed to a just demand, it would provide a higher salary for the person who fills the position of chief clerk of this Department.

BUREAU OF RAILWAYS.

Under the Constitution and the laws of the Commonwealth, annual reports are made to the Bureau of Railways, covering the business operations, capitalization and financial resources of steam and street railways, telegraph, telephone and canal companies. The Bureau of Railways also exercises a limited supervision over the public services of these corporations, investigates complaints and determines whether or not such complaints should be certified to the Attorney General's Department for the action of the law officer of the Commonwealth. All the reports thus made to the Department and the complaints investigated are carefully considered and data from the reports compiled and published in Volume IV of the Department Reports.

During the session of the Legislature of 1901, several important measures were passed relating to the incorporation, liquidation, operation and maintenance of these public corporations, and copies of these enactments are published in the volume referred to.

BUREAU OF INDUSTRIAL STATISTICS.

Under the act of 1874, passed in pursuance of the provision of the Constitution, a Bureau in the Department of Internal Affairs was established. It seems to have been the purpose of the lawmakers to establish a Bureau in this Department which should inquire into the condition of the laboring classes of the Commonwealth and from time to time make such recommendations for legislation looking to their welfare as circumstances might warrant. The scope of this Bureau has been enlarged in that it takes into consideration also the industrial development of the Commonwealth. Particular attention is given in this Bureau to the annual production of all the great manufacturing corporations of the Commonwealth, the number of employes, compensation, and other important subjects which relate to the world-famed industries of Pennsylvania.

The reports of this Bureau contain a compilation of data on the subjects above referred to and the whole is published as Volume III of the Department Reports.

BUREAU OF MINES.

Under the act of 1897 provision was made for the establishment of a Bureau of Mines in the Department of Internal Affairs. A chief mine inspector was provided for and a limited clerical force. Supervision is given to the Chief of the Bureau of Mines over the inspectors in the anthracite and bituminous regions of the Commonwealth, with a view of enforcing strictly the laws of the Commonwealth looking to the safety of employes in the mines of the State.

During the session of 1901 the number of mine inspectors was increased, as it was claimed greater protection could be given to the miners if there were more frequent visitations of the mines by the inspectors. Certain it is that the Commonwealth of Pennsylvania has been mindful of the men whose avocations are beneath the surface of the earth, mining coal that the commerce of the country may be carried on. Many thousands of dollars are each year expended for their protection, and although their employment is necessarily a hazardous one, it is believed that it is the desire of the legislative branch of the State Government that all should be done that can be done to insure the greatest freedom from accidents.

For all references to the laws governing the mining interests of Pennsylvania, and especially those passed at the session of 1901,

and also for details of operation of the Bureau of Mines, your attention is directed to the Report of the Bureau of Mines, designated as Part V of the Reports of the Department of Internal Affairs.

Before closing this report, it seems entirely proper that the attention of the Commission appointed to construct the new Capitol Building should be again called to the necessity of constructing fire-proof apartments for the records in the Department of Internal Affairs, especially those contained in the Land Bureau. The importance of this matter cannot be too strongly emphasized. The following is a copy of a communication addressed to the Secretary of the Capitol Building Commission, Mr. E. C. Gerwig:

August 29, 1901.

"Mr. E. C. Gerwig, Secretary Capitol Building Commission, Harrisburg, Pa.:

Dear Sir: I beg to acknowledge receipt of your letter of August 27th, and in reply to say that the amount of space now required, and which will within the next decade probably be required, by the Department of Internal Affairs with its several Bureaus and its accumulation of valuable documents, is as follows:

First. A fire-proof room for the preservation of surveys, returns, patents and warrants should be provided occupying a space of at least sixty feet square. Within this room would be kept all the colonial records, the land titles given by the proprietaries and also those given by the State after the lands within the domain of the State were acquired by the Penn family. In a historical sense and in the way of adjusting and settling disputes that may arise with reference to land titles, these documents are the most valuable papers concerning the State of Pennsylvania now in existence, and the necessity of constructing apartments for their preservation cannot be too strongly emphasized. I know of no words in the English language that can too strongly express the necessity for the preservation of these records. That they have been kept until this time from the destruction of fire is almost marvelous. The necessity of making proper provision for their safety is of the utmost importance.

Second. Apartments for the Bureau of Assessments and Taxes occupying a space of at least thirty feet square, divided into two rooms of about equal size.

Third. Apartments for the records of the Bureau of Vital Statistics, occupying a space of thirty feet square.

Fourth. Apartments for the Bureau of Industrial Statistics occupying a space of sixty feet by twenty-five feet, divided into two rooms.

Fifth. Apartments for the Bureau of Railways occupying a space of sixty feet by forty feet, divided into two rooms.

Sixth. Apartments for the Bureau of Mines and Geology occupying a space of sixty feet by twenty-five feet, divided into three rooms. In connection with this Bureau it is proper to state that the Commonwealth should provide a room of proper size within which there should be exhibited, in connection with the Bureau of Mines, specimens of the mineral resources of the Commonwealth, and this room should be at least sixty by thirty feet.

Seventh. If the Weather Service Bureau should be continued, apartments for that Bureau should also be arranged occupying a space of thirty-five by twenty feet. This Bureau ceased to be operated some two or three years ago for a failure on the part of the Legislature to make the usual appropriation for its maintenance.

Eighth. One well lighted room occupying a space of fifty feet by forty feet for drafting purposes. Under the laws of this Commonwealth this Department is required to continue the copying of old surveys and records under the provisions of the act of 1833, and it is necessary to have well lighted apartments to insure successful results.

Ninth. One room well lighted occupying a space of twenty by twenty feet for the comparing of original surveys, patents, warrants and other Land Office records with copies that may be made for the permanent use of the Commonwealth or for the demands of the public.

Tenth. One apartment for the Deputy Secretary of Internal Affairs occupying a space of twenty-five feet by thirty feet.

Eleventh. One apartment for the Secretary of Internal Affairs occupying a space of twenty-five feet by thirty feet.

Twelfth. Closets to be arranged on the first and second floors of the proposed building, and suitable arrangements in the basement for storing documents and records not in frequent use. A large portion of the basement should be devoted to this purpose.

Thirteenth. One room occupying a space of twenty feet by twenty feet for a stenographer's room, the Department having three stenographers constantly employed.

In making this estimate of space for the needs of this Department, I have only considered the Bureaus now in existence, and have not taken into consideration any space that may be required for any Bureaus that may be hereafter added to the Department.

In giving the dimensions of the rooms, the figures are not intended to indicate any arbitrary length and breadths, but what I desire to express is that the amount of space shown by the dimensions will be required.

The arrangement of the rooms with reference to shape and location, I understand will be decided by the architect.

In giving the space as indicated by this letter, to comply with the requirements of this Department, I have not taken into consideration the space that will be necessarliy taken up by halls, courts, corridors, etc.

Very truly yours,

ISAAC B. BROWN,
Deputy Secretary."

All has been done now that can be done to give notice of the necessities of this Department with reference to fire-proof apartment within which to keep the sacred records of the Land Office. This communication is inserted in this report with a view of giving the necessities of the case publicity so that there can never hereafter be any claim put forth that those in charge of the Department did not do all that could be done to provide for fire-proof apartments within which the records of this office could be kept free from destruction by fire.

BOUNDARY LINES AND BOUNDARY LINE MONUMENTS.

Under the act of 1899 provision was made for the resurvey of the boundary line between the States of Maryland and Pennsylvania. Concurrent legislation was passed by both Maryland and Pennsylvania to resurvey the line, repair monuments and set new monuments where necessary. By an agreement made with the State of Maryland this work of resurveying and remarking the boundary line between these two States was given to the United States Coast and Geodetic Survey.

A great portion of the work has been performed, but it could not

be completed until next spring, hence the report and the details of operation of the resurvey of this boundary line cannot be given in this report.

At the close of the last annual report of this Department, an examination of the boundary line monuments between Pennsylvania and New York had been completed by the joint action of the proper authorities in both States. This report, however, was not properly written up by the Commissioners appointed by the two States, and was, therefore, not included in the report for last year.

The details of the investigation are submitted herewith, and from this report the condition of the boundary line monuments and the work done in connection with them, will be easily ascertained. The report of the Commission is as follows:

JOINT REPORT ON THE MONUMENTS MARKING THE BOUNDARY LINE BETWEEN THE STATE OF NEW YORK AND PENNSYLVANIA.

Harrisburg, Pa., Sept. 30, 1900.

Hon. James W. Latta, Secretary of Internal Affairs:

Sir: We, the undersigned have the honor to submit this, our joint report on the condition of the monuments marking the boundary line between the States of New York and Pennsylvania undertaken in pursuance of the following articles of agreement.

Whereas, By virtue of the provisions of Chapter 421, of the Laws of the State of New York, the State Engineer and Surveyor is authorized and required during the year 1887 and every third year thereafter, to cause to be made an examination and inspection of the boundary line monuments between that State and other States adjoining, and is further required to make a detailed report of such inspection and examination; and is further authorized and required to co-operate with the proper authorities of such adjoining States in the examination and inspection and in the restoring and replacing of boundary line monuments, where they need to be restored or replaced, and is clothed with full authority to represent the State of New York in co-operating with other States in discharging the duties hereinbefore referred to regarding boundary line monuments; and

Whereas, Similar duties are imposed upon the Secretary of Internal Affairs of the Commonwealth of Pennsylvania, by the second section of the act of the General Assembly, approved May 4, 1889, entitled "An act relative to the boundary lines and boundary line monuments," directing his co-operation with the proper authorities in any of the adjoining States in re-establishing, by surveys or other-

wise, of the boundary lines, the erection of new monuments to mark their location, repairing, resetting or renewing of the old monuments when found necessary; and by virtue of said act is fully empowered to represent and act for the Commonwealth of Pennsylvania, by the employment of such means as may be necessary in the premises, when from the reports of the county commissioners of said Commonwealth, or from other information satisfactory to him, it is found there is a necessity for the resurvey and relocation of said boundary lines, in whole or in part, or whenever any of the boundary line monuments are in such condition as to require resetting, replacing or renewing; and

Whereas, By virtue of the laws referred to in the two States named, the said State officers are required to co-operate with each other and act jointly in the examination and inspection, and, when found necessary, in resetting, replacing and renewing of monuments and in the re-establishing of the boundary lines between said States; and

Whereas, It appears from the examinations made in the years 1890, 1893 and 1896 that these monuments are displaced in whole or in part frequently by the action of frost, floods and by other causes, making their frequent examination desirable to the end that they may be maintained in their proper position and condition; and it appearing that the welfare of the two States named will be conserved by an examination and inspection of said boundary line monuments during the present year, and by virtue of the duties imposed upon the officers named by the respective States, as appears from the enactments in part recited; therefore,

It is agreed by and between the undersigned, acting in conformity with the authority conferred, as hereinbefore stated, that L. K. Devendorf, representing the State of New York, under appointment made by Edward A. Bond, State Engineer and Surveyor of the said State of New York, and J. Herman Terry, representing the State of Pennsylvania, under appointment made by James W. Latta, Secretary of Internal Affairs of the said State of Pennsylvania, shall be empowered, and by these presents, are hereby empowered, to cause to be repaired, reset and replaced any of the said boundary line monuments, which in their judgment may need to be so repaired, reset or replaced; and

It is further agreed that the parties herein named shall have full authority to represent the respective States in the discharge of the duties herein imposed, limiting the scope of their authority, however, to the examination of the boundary line monuments between the two States, and to the replacing, resetting and repairing of such monuments, as in their opinion should be replaced, reset or repaired, and to the furnishing and setting of new monu-

ments where the old ones are so far mutilated and destroyed as to render them unserviceable; it being understood that in case the examination and inspection, to be made, shall disclose the fact that there is a necessity for the resurveying of any part of the said boundary line, for the purpose of determining its location, the engineers appointed as aforesaid, shall have no authority to make such survey until they shall have first reported the conditions to the parties hereto, which conditions, in their opinion, render such a resurvey a necessity, nor until written authority signed by both of the parties hereto shall be given them, authorizing such resurvey; and

It is further agreed that the engineers herein referred to and appointed under the authority mentioned, shall proceed at once to the discharge of the duties as set forth, and shall diligently prosecute the work of examination and inspection and the discharge of the other duties to be done and performed, in order that the work shall be completed at as early a day as practicable; and,

It is further agreed that upon the completion of the work provided for in this agreement, a full report shall be prepared of their operations, which report shall give in detail the location and condition of each monument and other interesting data pertaining thereto, as well as a statement of such action as may have been taken in regard to the same, such report to be made in duplicate, each to be signed by both the engineers, one to be filed with the State Engineer and Surveyor of the State of New York, at Albany, and the other to be filed with the Secretary of Internal Affairs of the Commonwealth of Pennsylvania, at Harrisburg; and

It is further agreed that the actual expenses incurred in the discharge of the duties herein referred to shall be borne equally by the two States in interest, except so far as may relate to the compensation of the two engineers referred to, which compensation is to be arranged by each State separately, and that all expenses be accounted for in verified statements, and, so far as practicable, supplemented by receipted vouchers from parties to whom disbursements have been made.

In witness whereof, Edward A. Bond, State Engineer and Surveyor of the State of New York, and James W. Latta, Secretary of Internal Affairs of the Commonwealth of Pennsylvania, have hereunto set their hands and caused the seals of their respective Departments to be hereunto affixed this ..... day of ....., A. D. 1900.

EDWARD A. BOND,
State Engineer and Surveyor.
JAMES W. LATTA,
Secretary of Internal Affairs

Monuments marking this line are divided into six classes.

First Class—Highway Monuments.

These are placed at highways intersecting or following the boundary line. Milestones placed alongside highways are of this class. These monuments are four and one-half feet long; the top is dressed rectangular, twelve inches by six inches, and at right angles across the centre; parallel with the edges are cut two quarter-inch grooves; the upper end of each side to the depth of twelve inches is also dressed, and upon on broad (north) face is cut the letters "N. Y." and upon the other (south) the letters "Pa." The milestones of this class are further marked with the number of the original mile monument and the letter "M." These monuments weigh from 375 to 500 pounds. In setting monuments of this class, the longer groove was placed in the direction of the boundary.

Second, Third and Fourth Classes.

Monuments of the second, third and fourth classes are four feet long, the top is dressed six inches square, and the upper end of each side is also dressed to the depth of six inches. These monuments weigh from 170 to 220 pounds.

Monuments of the second class are placed at the original mile points, which are not marked by monuments of the first or fourth classes. Across the top at right angles and parallel with the faces, are cut two quarter-inch grooves; on opposite faces are cut the letters "N. Y." (north) and "Pa." (south), and upon a third (east face) the number of the original monument, with the letter "M." under it.

Monuments of the third class are similar in all respects to monuments of the second class, with the exception that the number upon the third face is omitted except in a few instances. They are placed at railway and river intersections and at such other points as were deemed necessary. Monuments of the second and third classes are set so that the faces containing the letters "N. Y." and "Pa." are parallel with the boundary.

Monuments of the fourth class have cut, diagonally across their top two quarter-inch grooves, and they are set so that one of the diagonal grooves is in the direction of the boundary. The faces are especially lettered. These monuments are generally milestones marking the town or county corners; the face of the stone toward the town or county is marked with the initial letter of the name.

Fifth Class.

Monuments of this class are placed to mark astronomical stations of the United States Coast and Geodetic Survey, occupied in 1877 and 1879. Each monument is a block of granite of the general dimensions of twelve inches square and eighteen inches or more deep. The top is dressed and the station point is marked upon it in the center by a cross (X). Upon the top are also cut the name of the station, the letters "U. S. C." and "G. S." and the year in which the station was occupied. The monuments of this class were not examined as they are all buried beneath the surface.

Sixth Class.

These monuments are made from a 5 foot section of a 5 inch by 3 inch I beam, on the bottom of which is bolted a plate whose dimensions are $\frac{1}{4}$x8x10 inch. On the north and south faces of the monument are rivetted two nickel plates bearing the words New York and Pennsylvania.

Generally speaking, the monuments marking this boundary were monuments were found chipped in many instances, owing, no doubt, to travel, and to malicious persons. The corners and sides of these are situated along well-traveled highways, and are thus exposed found to be in a good state of preservation. A large percentage inclined. A few have doubtless been cracked and broken by the to the depredations of souvenir hunters and persons maliciously action of fire, others by the felling of trees. A great many are heaved by the action of frost, some badly and others not enough to impair their integrity. So far as these are concerned, we have used our best judgment in reporting the monuments to be reset.

The examination of the line in the vicinity of Bradford, Pa., i. e., about twelve miles east and west, becomes harder and more expensive each time. This is due to the nature of the country, which is not easy of access on account of the scarcity of wagon roads. The locality through which the line runs has been nearly stripped of large timber, the line trees going with the rest. The tops are left and a great many windfalls cover the ground. A large forest fire has lately visited this region, and the whole country is thickly overgrown by briars, alders and blackberry bushes, from three to ten feet high. This makes a compass line necessary for about twenty-two miles and the consequent chaining of the distance. When the stones are found, there is nothing to which to reference them, nothing by which a distinctive description can be made, thus

making it equally hard for the next examination. For a distance of about twenty miles, the country is practically a waste and jungle, and only the most careful efforts discover the stones.

After due consideration has been given the subject, we have decided that the only practical way to better the condition is to re-run the line through the thickly wooded part and blaze the trees along the line. Through the wilderness about Bradford, where no trees can be blazed, build large indication marks about the monument. These marks to consist of a tripod and a mast. The mast could be seen above the tops of the bushes, and thus save the examiners great trouble and a corresponding amount of time in finding the stones. These signals could be repaired or rebuilt at each successive examination, thus securing a permanent identification of the line through this part of the country.

In the vicinity of stones surrounded by trees, witness hacks have been made, and such other reference marks as were possible under the circumstances.

The descriptions following have been changed from those written at the time of the last examination, to meet the new conditions. They are as definite and concise as the conditions would permit. The following stones were reset: Nos. 38, 68, 79, 87, 183, 188, 236, 243, 477, 482, 504, 505, 511, 516. Steel monuments were set as follows: Nos. 125, 132, 280a, 325, 359a, 379a, 512a.

J. HERMAN TERRY,
For Pennsylvania.
EDWARD A. BOND,
State Engineer and Surveyor for New York.

June 12, 1900.

Detailed Description of Monuments on the Boundary Line between New York and Pennsylvania.

Monument No. 1. Highway No. 1.

South side of road from Hale's Eddy to Lanesborough. South bank of Delaware river, 12′ W. of Initial Monument. On line between properties of Elias Mereness and Day Turrell. Excellent condition.

Monument No. 2. Initial Monument.

Shaft of Rhode Island granite. Polished on New York and Pennsylvania sides 6′x2 1-3′x1 1-3′. East and west sides not polished. The north or New York side bears the following inscription:

Mon. No 3.—Milestone No. 1.

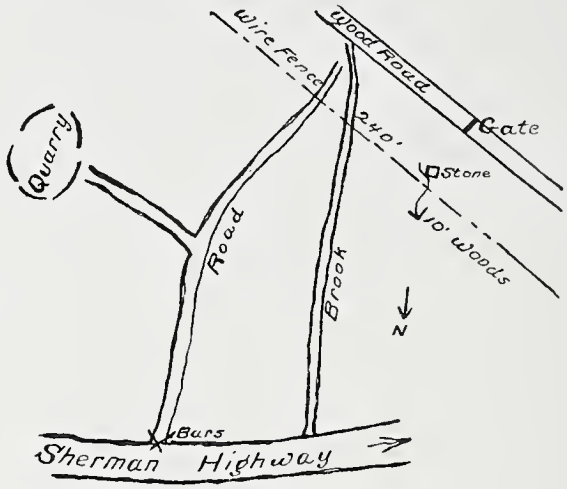

Mon. No. 4.—Milestone No. 2.

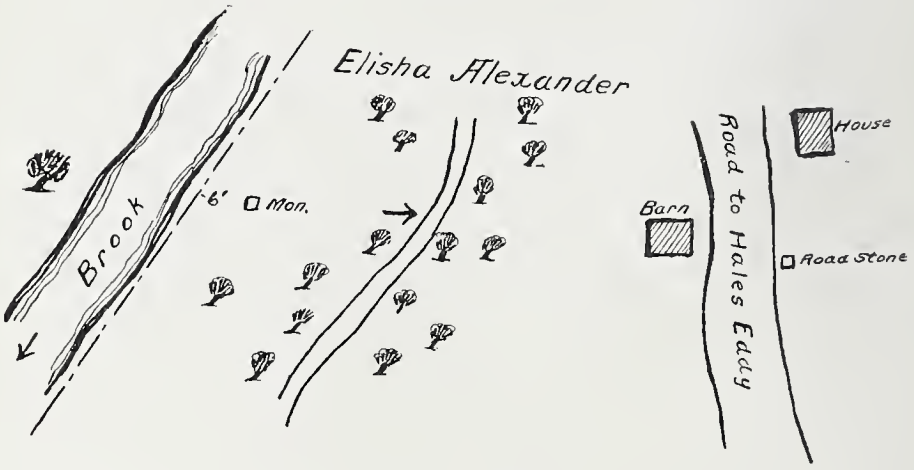

New York
Boundary
Monument
1884.
Henry R. Pierson
Elias W. Leavenworth
Chauncey M. Depew
Commissioners
600 ft. west of the N. E. corner of
Pennsylvania
H. W. Clark
Surveyor

The Pennsylvania side bears the following:

Pennsylvania
James S. Worrall
Christopher M. Gere
Robert N. Torrey
Commissioners
600 ft. west of the N. E. corner of Penna.
C. M. Gere
Surveyor

Monument No. 3. Milestone No. 1.

Turn off road along river at a point about 10′ east of brook and ascend hill via stony road, turn off road to the right 150′ before quarry is reached. After barb wire fence is reached, cross brook, follow fence west 240′, stone 10′ south of fence, partly down slope to New York State side, 60′ to where fence crosses road. Excellent condition. On property of J. C. Olds.

Monument No. 4. Milestone No. 2.

Stands on level ground 10′ from Cayuga Lake brook, on the right hand side as you go up the stream. Nearly in line between maple tree on opposite side of stream and large wood-colored barn on the road to Lanesborough or Sherman, about 6′ from fence and between that and dry or swampy run. Property of Elisha Alexander. Excellent condition.

Monument No. 5. Highway Stone No. 1.

West side of highway leading from Hale's Eddy to Lanesborough, 200′ south of Elisha Alexander's house, opposite large barn and about 100′ from fork of road. Excellent condition.

Monument No. 6. Milestone No. 3.

Turn from road leading from Hale's Eddy to Lanesborough, at the woolen mill in the village of Sherman; ascend the creek on the right bank by the means of poor, rough road for about one-half mile. Stone is in line fence 15′ east of road, just south of small wooded spot, 12 paces east of small poplar tree and 125′ west of tall ash tree on line of A. Conron and E. A. Bronson. Small monument and good condition.

Monument No. 7. Milestone No. 4.

Stands on north side of highway leading from Sherman to Aquago Lake, on the same road that runs from the woolen mill to the lake. It serves as the fourth milestone, as well as being a highway stone. Southeast corner chipped; otherwise, excellent condition. On the property line of Wm. Gunder and J. H. Pron.

Monument No. 8. Milestone No. 5.

Situated on land owned by Geo. Lee, on the road from Sherman to Danville; 800′ from house on cleared land, stony country; set in small pile of stone, about 250′ north of a sugar maple and 60 paces northeast of white ash. Partly in a small grove, and about 300′ southeast of woods. Slightly down the slope toward the east.

Monument No. 9. Highway No. 1.

Highway monument on the west side of road leading from Sherman to Danville, 800′ south of Talmadge's house, on property line between Leonard Sweet and J. E. Talmadge. Large chip out of northeast corner.

Monument No. 10. Milestone No. 6.

Small monument in line of Thos. Arnica and Thos. Myrick, 155 east of monument No. 9, at the foot of slope in a clump of bushes, and surrounded by a good-sized stone pile. Meadow on New York side. Partly cleared on Pennsylvania side.

Monument No. 11. Highway Stone No. 1.

West side of east fork of road leading from Danville to Stevens Point, 300′ south of forks of road. On line between Jno. Hemingly and Thos. Myrick; all four corners chipped.

Monument No. 12. Highway Stone No. 2.

South side of boundary line road on the west fork of road described in description of Monument No. 11; 25′ south of fence. Just at top

Mon. No. 6.—Milestone No. 3.

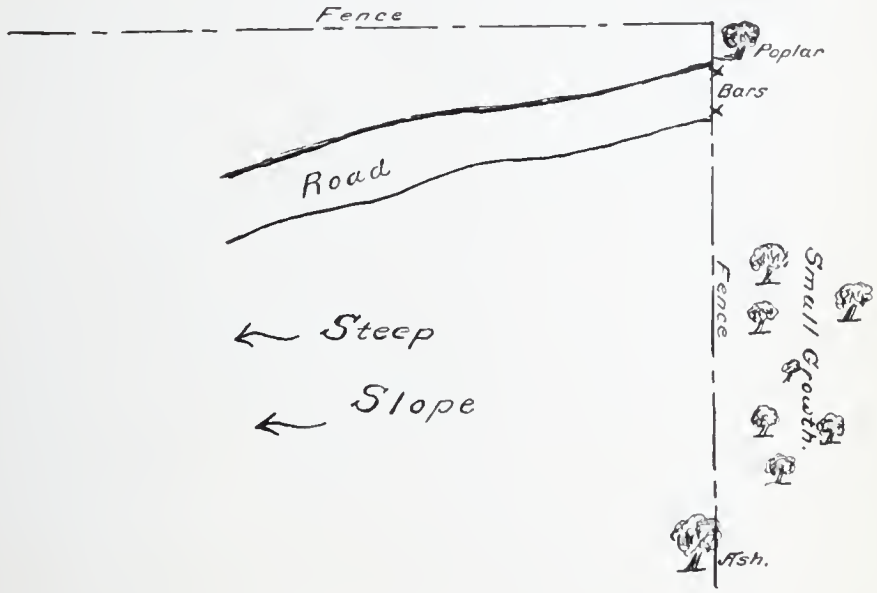

Mon. No. 8.—Milestone No. 5.

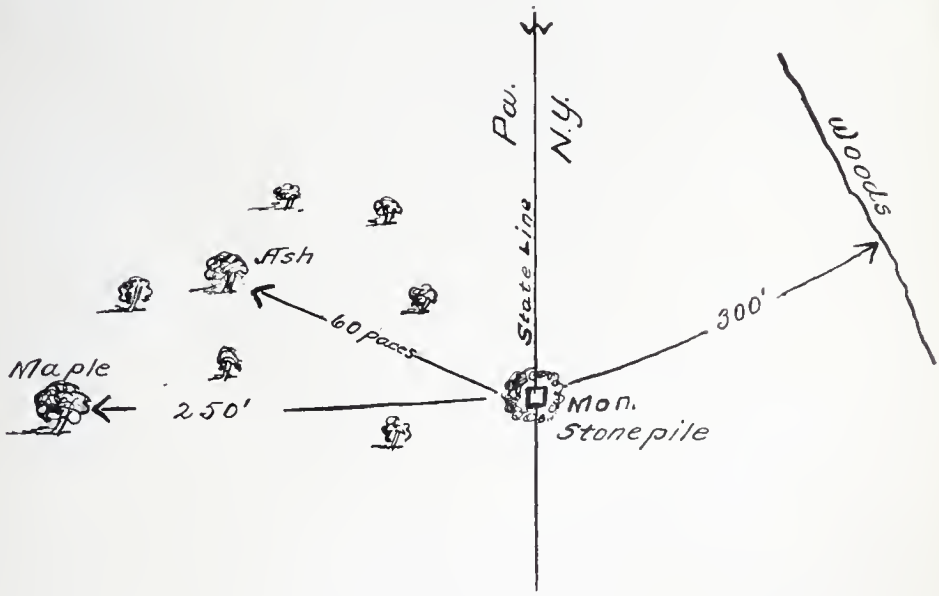

Mon. No. 10.—Milestone No. 6.

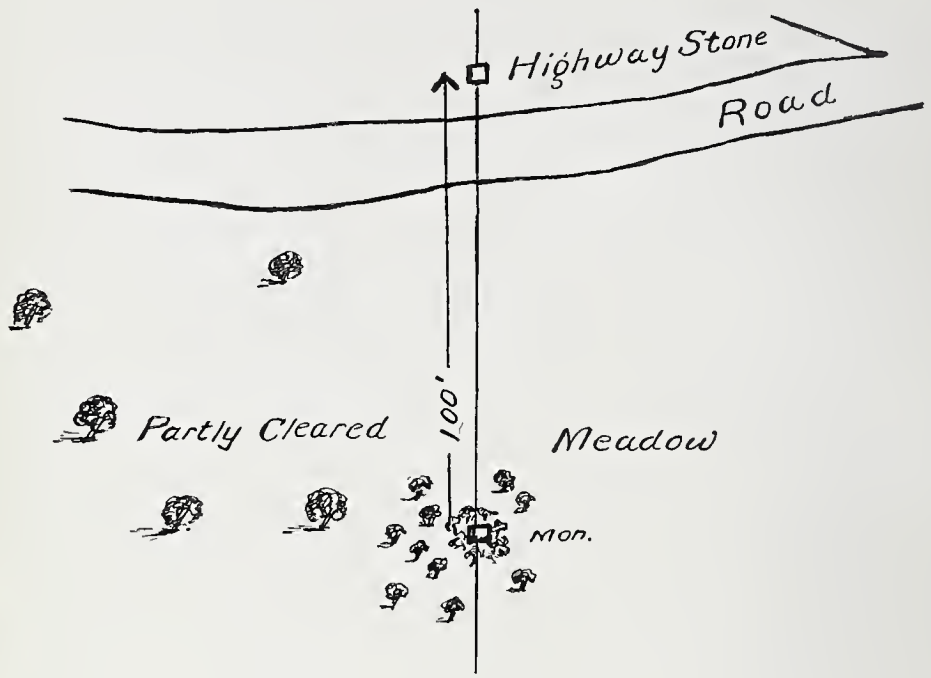

Mon. No. 17.—Milestone No. 9.



of slope to the south. On line between Thos. Myrick and Jno. Hemingly. Northeast and southeast corners slightly chipped.

Monument No. 13. Highway Stone No. 3 and County Stone No. 1.

Situated on south side of aforesaid boundary line road, in a fence corner. Meadow on east. Woods on north and west. Road turns to southwest here. This stone marks the corner of Susquehanna and Wayne county, Pa. On line between property of E. Alexander and David Dale. Stone is in good condition.

Monument No. 14. Milestone No. 7.

Small stone on line between property of Wm. Seamens and the Bishop estate. This stone can be found only by careful observation. It is best to chain 1,692′ from road stone. Follow barb wire fence, thence along stone wall, thence along old board and rail fence, through small opening in trees, probably old log road, possibly line cutting of 1884. About 380′ from end of old fence, stone will be found in badly decayed log fence, grown around by weeds and bushes, partly surrounded by pile of stones. Stone is badly discolored; has northeast corner chipped.

Monument No. 15. Highway Stone No. 1.

Situated on west side of road known as Deep Hollow road. On line between Elias Decker and Clinton Mumford. Leans toward north slightly and heaved a trifle.

Monument No. 16. Milestone No. 8.

This stone is back of house owned by Geo. Kuhn, just down a slope to the west. Timber has been cleared all around and ground is now cultivated. About 40′ northeast of a burnt hemlock and 5′ north of a log fence on line between property of Bryant and Kesler and Geo. Kuhn. Good condition.

Monument No. 17. Milestone No. 9.

This stone is on line between Buchanan and Mumford. Go to house of Wm. O. Day, 90′ up wagon road through woods into cleared land, thence through cleared land, down through strip of meadow land to two large maples standing in burnt district; stone is on side hill to the west of maples, in cleared land; good condition. Very difficult to locate.

Monument No. 18. Highway Stone No. 1.

Highway stone east side of road known as Pig Pen Run, a lightly

traveled road 600′ north of Aldriche's house, on line between Aldrich and J. Madden. Southwest, northwest and southeast corners chipped.

Monument No. 19. Town Stone No. 1.

Small monument with diagonal grooves. Marking the corners of the towns of Sanford and Windsor, Broome county, New York. In cleared lot, partially grown up with small bushes. Next to stone wall between P. F. O'Rouke and H. Aldrich. Stone has heaved about 6″.440′ east of Monument No. 20.

Monument No. 20. Milestone No. 10.

440′ west of Monument No. 19 is the stone in line fence, south edge of heavy brush and small growth, directly north of large burnt stump in cleared field about 40′ distant, on line between P. F. O'Rouke and H. Aldrich. Good condition.

Monument No. 21. Highway Stone No. 1.

Small monument intended to mark highway, but up to this time (1900) no road has been opened. On line in wire fence between O'Rouke and Lynes, 605′ west from Monument No. 20; 50′ west of old road running southeast from clearing, 175. East of corner of clearing. On the New York side is a clearing; on Pennsylvania side, dense thicket. In sight of house on north side, standing on slight rise. Southeast corner chipped.

Monument No. 22. Milestone No. 11.

Small monument, 1,356.7′ east of Monument of No. 23—28 paces east of large maple on line. Between property of Chas. Vermillia and Chas. Plunket. Situated in woods, second growth. Stone is about 20′ to the north of old brush fence; good condition.

Monument No. 23. Highway Stone No. 1.

West side of the East Cascade Valley road, 300′ north of Vermillia's house. On line between property of Chas. Vermilla and Chas. Plunket; slightly unheaved. Good condition.

Monument No. 24. Highway Stone No. 2.

East side of West Cascade Valley road, in berry bnshes 700′ south of Frazier's house. Has four corners chipped. On line between Chas. Vermillia and John Frazier.

Mon. No. 26.—Milestone No. 12.

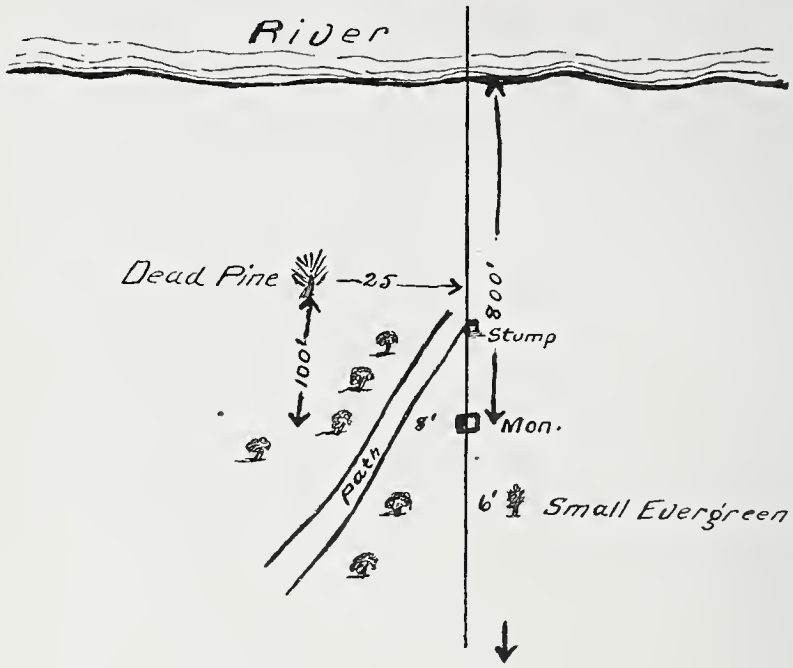

Mon. No. 32.—Milestone No. 13.

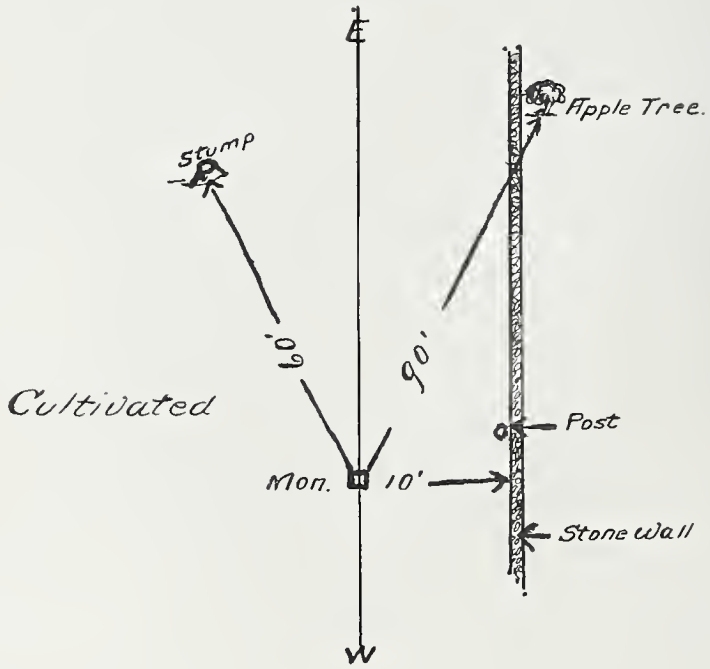

Monument No. 25. Railroad Stone No. 1.

Small monument between two tracks of New York, Lake Erie and Western Railroad, about 100′ west of road stone. This stone has all four corners chipped.

Monument No. 26. Milestone No. 12.

This stone is quite difficult to locate. Turn from the highway. The West Cascade road at the stone dock and drive to the quarry; proceed west by means of good path for about 500′ to the summit of the ridge. There the line can be readily seen across the river on the opposite mountain. The stone stands back from the summit about 18′, just where the ground slopes to the north; a dead pine is about 25′ south of the line and about 100′ west of the stone. A decaying stump is on line at edge of steep, westerly slope and about 18′ from stone. Good condition.

Monument No. 27. Highway Stone No. 1.

North side of road which leads from Lanesborough to Windsor; 5′ east of large chestnut near bars in fence. On line between G. E. and J. F. McCline. Has four corners chipped.

Monument No. 28. Railway Stone No. 1.

Stone stands 3′ west of Delaware and Hudson Railroad tracks, 3″ out of ground, about 120′ north of railroad sign post, directly opposite house on west bank of river. Has north face badly chipped. Southeast and southwest corners chipped.

Monument No. 29. River Stone No. 1.

Small stone marking the intersection of the line and the eastern shore of the Susquehanna river. In meadow, level ground, about 50′ east of shore, and original monument. On line between J. F. McCune and M. F. Comford. Good condition.

Monument No. 30. River Stone No. 2.

This monument marks the intersection of the boundary on the west bank of the Susquehanna river, on level ground 6′ north of ditch in line between Herbert Beebee and Geo. Pooler. Good condition.

Monument No. 31. Highway Stone No. 2.

Monument is on west side of west river road, leading from Susquehanna to a point near Windsor, 600′ south of Pooler's house. On line between properties of Herbert Beebee and Geo. Pooler. Has four corners chipped.

Monument No. 32. Milestone No. 13.

Small monument standing in cultivated land, barely showing above the surface; 10′ to the north of a stone wall, and 4′ west of an old fence, now torn down. Post remains in stone wall. About 60′ west of blackened stump and 90′ west of small apple tree on line fence. Stone in good condition.

Monument No. 33. Highway Stone No. 1.

West side Aquaga Mountain road, on line between H. Beebee and A. G. Mathews. Just where road comes in from east, which follows State line for a short distance. Has four corners slightly chipped.

Monument No. 34. Section Stone No. 1.

Small monument; diagonal grooves 600′ east of Monument No. 35. Corner of Hooper patent and the third tract of Windsor. On line between A. G. Mathews and the Pool estate. On steep northerly slope in laurel thicket. Very difficult to find. Good condition.

Monument No. 35. Milestone No. 14.

Small monument on northerly slope of laurel thicket, thick woods 20′ to north of path passing through woods, 1,647′ east of Monument No. 36. Between properties of A. G. Mathews and C. C. Worden. Very difficult to locate. Good condition.

Monument No. 36. Highway Stone No. 1.

Southwest side of wood road, on summit of a ridge, 3,848′ east of Monument No. 38. Property of Joshua Bevens. Good condition.

Monument No. 37. Highway Stone No. 2.

Stone stands on west side of road leading from Hickory Grove to Windsor, 500′ south of Haxton's house; 100′ northwest of D. S. Mayo's. Between property of Haxton and Bevens. Good condition.

Monument No. 38. Milestone No. 15 and Town Stone.

Small monument with diagonal grooves, standing in cleared land under Virginia fence west side of valley, about 250′ east of steep easterly slope; 557.5′ west of Monument No. 37, marked corner of townships of Great Bend and Oakland, Susquehanna county, Pa. Haxton and Bevens property line. Monument has heaved 16″ (should be reset). Otherwise good condition. This monument was reset.

Monument No. 39. Highway Stone No. 1.

On high bank northeast side of road, which, at this point, follows the line for a short distance; 100′ east of small brook. On line be-

tween Elias Eighmy and Addison Brush. Heaved 3″; otherwise, good condition.

Monument No. 40. Milestone No. 16.

Small monument standing in slightly wet meadow, 250′ west of where road leaves boundary line and turns to north. Under rail fence between H. E. Brush and N. W. Stone. Has heaved 12″ southwest corner slightly chipped.

Monument No. 41. Highway Stone No. 1.

A highway monument standing on east side wood road running off main road at two large hemlocks. In thick woods 4′ northwest of blazed maple. On property of Marcus Colville. Heaved 2″; northwest and southeast corners chipped.

Monument No. 42. Highway Stone No. 2.

East side highway leading from Windsor to Great Bend, on property of Marcus Colville. Stone has south side chipped.

Monument No. 43. Milestone No. 17.

Small monument standing in cleared field, 40′ from brow of hill, 10′ south of line fence; 370′ east of Monument No. 44. On line between Marcus Colville and A. Judd. Heaved 6″.

Monument No. 44.

Standing on west side of highway leading from Great Bend to Windsor. West side of valley, 10′ south of line fence. On line between A. Judd and Marcus Colville. Northeast corner and east edge slightly chipped.

Monument No. 45. Highway Stone No. 2.

Highway monument standing on east side and north end of private road, about 500′ north of the Keldeer house. On line between properties of Yeager and Keldeer. Heaved about 3″ and has southwest corner slightly chipped.

Monument No. 46. Milestone No. 18.

Small monument standing in bushes and small growth on east side of grass grown wood road. About 12′ south of worm or brush fence between G. Andrew's and Casey Keldeer. Monument stands in small cleared space, easily found by following path along south side of property line. West edge slightly chipped.

Monument No. 47. Highway Stone No. 1.

Highway stone standing on west side of highway leading along

east branch of Trowbridge creek, 300′ southwest of B. J. Roosa's house. On line between B. J. Roosa and Myles Pickard. Has four corners slightly chipped.

Monument No. 48. Highway Stone No. 2.

Highway monument on west side of road leading from Great Bend to Windsor, at its junction with road leading easterly. On line between Rickard and Fredenburg. Good condition.

Monument No. 49. Milestone No. 19.

Small monument standing on easterly slope. Thick woods 465′ west of Trowbridge creek, 15′ southeast of maple, 5′ northeast of 8″ maple, 165′ east of Fantail corner, which is a rough monument of native rock, 16″ high, 10″ wide and 4″ thick. Marking the corner of six Pennsylvania sub-divisions. On property line between Squire and Flynn. Milestone in good condition.

Monument No. 50. Highway Stone No. 1.

East side of private road, 75′ south of Flynn's house, 250′ east of barn. On line between Squire and Flynn. Monument has all corners slightly chipped and heaved 2″.

Monument No. 51. Town Stone No. 1.

Small monument, diagonal grooves marking towns of Kirkwood and Windsor, in Broome county, N. Y. In field, 442.4′ west of Monument No. 50—95.9′ southwest from southwest corner of large barn. On line between Squire and Flynn, 10′ south of wire fence.

Monument No. 52. Milestone No. 20.

Small monument standing in meadow on south side of wire fence, 654.4′ east from highway stone Monument No. 53. On line between Solon Finn and G. S. Wilcox. Monument has four corners slightly chipped and heaved 3″.

Monument No. 53. Highway Stone No. 1.

Highway monument on east side of river road, on right hand bank of Susquehanna river. It is 256.3′ south, 142.3 east of the center of astronomical station, which is marked by a granite monument buried 25′ under the ground; 97.6′ northwesterly from the northwest corner of the foundation of the main part of Solon Finn's house. On line between S. Finn and G. S. Wilcox. Good condition.

Mon. No. 51.—Town Stone No. 1.

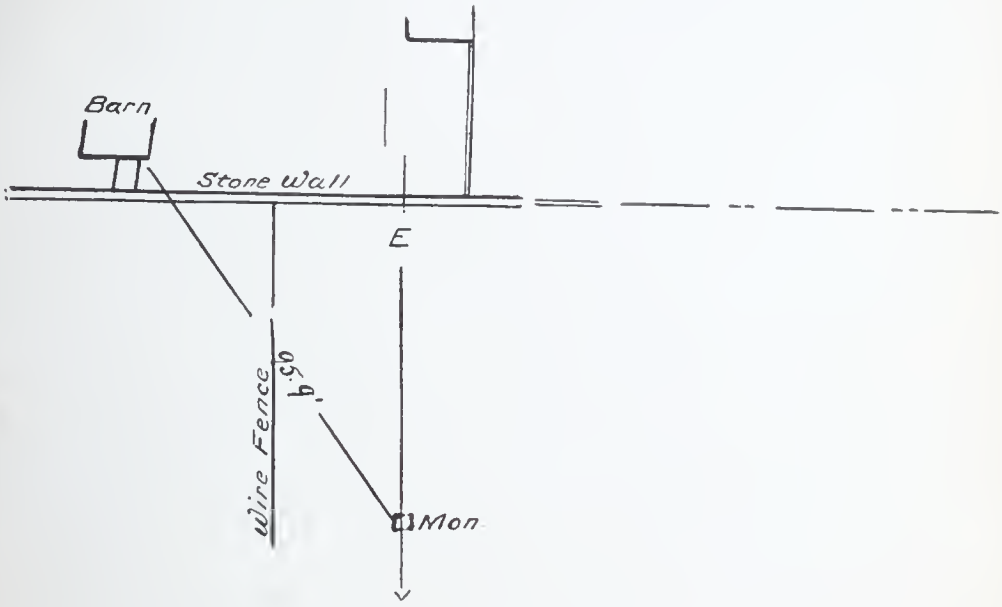

Mon. No. 58.—Milestone No. 21 and Town Stone

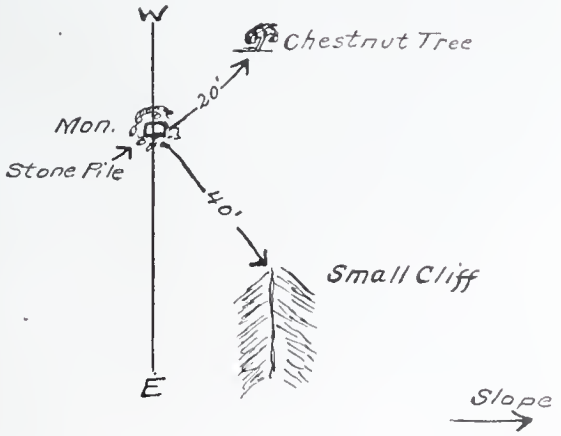

Monument No. 54. Railroad Stone No. 1.

It is a small monument situated between the tracks of the New York, Lake Erie and Western Railroad. This monument has its top buried 12″ beneath the road bed; 20′ from railroad sign post on line. Northeast corner chipped.

Monument No. 55. Milestone No. $20\frac{3}{8}$.

Small monument standing on east side of the base of the first latitude stone, 20′ from the river bank, 60′ west from the hickory tree nearly on line. One line between John Clyne and G. S. Wilcox. Stone's top is flush with surface of ground. Good condition.

Monument No. 56. Railroad Stone No. 2.

It is a small monument standing between the two tracks of the Delaware, Lackawanna and Western Railroad, about 200′ east of Monument No. 57. It is about 4″ beneath ground, about 25′ northeast of section board. Monument is badly chipped on all corners.

Monument No. 57. Highway Stone No. 2.

Stands on west side of highway, on left hand bank of Susquehanna river, 150′ north of Henry Forboss' house, and about 25′ from traveled road. On line between Forboss and Wm. Schnediker. Has its southwest and northeast corners chipped.

Monument No. 58. Milestone No. 21 and Town Stone.

It is a small stone with diagonal grooves marking the corners of towns Great Bend and Liberty, Susquehanna county, Pa. It is situated on the north end of the high ridge, between the Susquehanna river and Snake creek, 20′ southeast of a blazed chestnut tree, about 18″ in diameter. Stone is in pile of native rock. The ground slopes to the north and west, 40′ to the west of large rock. Trees are blazed in the vicinity. In good condition. Very hard to find, as nothing is left to indicate line.

Monument No. 59. Highway Stone No. 1.

Sixty feet east of abandoned highway, on D. S. English's property. Stone has all four corners chipped; heaved 14″ but is firm.

Monument No. 60. Milestone No. 22.

Serves as high stone as well as milestone. On west side of the Montrose and Binghampton turnpike. On line between Chalker and Sullivan. Heaved 3″ and leans to south. Has all four corners badly chipped.

Monument No. 61. Milestone No. 23.

Stands on southerly slope, cleared field, 300′ north of small stream, 15′ east of wire fence, just where fence crosses, running north and south 100′ north of evergreen tree. Follow old lane from Kaufman's house. On property of Frederick Kaufman. Has four corners chipped and heaved 12″.

Monument No. 62. Milestone No. 24.

Small monument standing in cleared field in a gully 329.7′ east of Monument No. 63, and 20′ south of worm fence. On property of Chas. Adams. Monument heaved 8″.

Monument No. 63. Highway Stone No. 1.

Highway stone on west side of the highway leading from Brookdale to Conkling's Forks, 800′ north of Adams' house, on property of Chas. Adams. Has north edge chipped.

Monument No. 64. Milestone No. 25.

Small monument standing on west edge of a swamp. East edge of small grove of white birch; 20′ north of a barb wire fence, about 1,000′ north of Wilbur's house. On line between Eugene Wilbur and F. J. Fish. Southwest and northeast corners slightly chipped.

Monument No. 65. Highway Stone No. 1.

Highway monument standing on west side of the highway leading from Brookdale to Binghampton, 15′ north of line fence between Eugene Wilbur and T. J. Fish. Four corners badly chipped.

Monument No. 66. Milestone No. 26.

Small monument standing in thick woods, 90′ northwest of line fence, 300′ north of barn of Geo. Buchanan; also, north of deep hollow in road. Path in woods leads almost to stone. About 27′ south of beech tree, almost at right angles with line. On line between T. J. Finch and Geo. Buchanan. Good condition.

Monument No. 67. Highway Stone No. 1.

Standing on south side of boundary line road, just south of rail fence, on line between J. Conte and Alpheus Whipple. Has four corners chipped.

Monument No. 68. Milestone No. 27 and Town Stone.

Small monument with diagonal grooves, standing on south side of

Mon. No. 61.—Milestone No. 23.

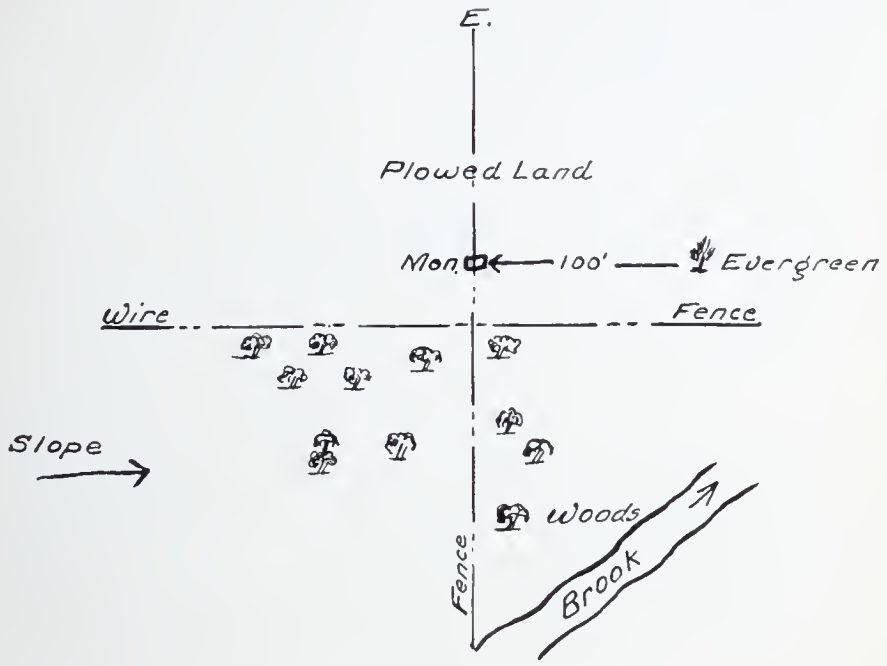

Mon. No. 70.—Milestone No. 28

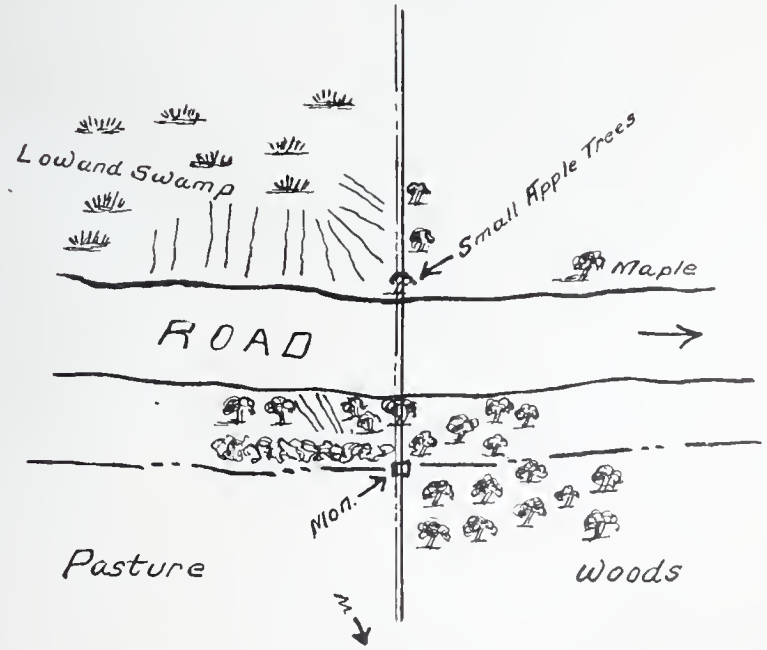

boundary line road in rail fence, 197′ west of Monument No. 67. Marks corners of townships of Liberty and Silver Lake, Susquehanna county, Pa. On line between J. Conte and Alpheus Whipple. Monument has heaved 12″ and very loose in ground. Should be reset. This monument was reset.

Monument No. 69. Highway Stone No. 1.

Highway monument standing on west side of road, just where boundary line road strikes main road; 250′ north of Coyle's house. On line between Peter Brady and Michael Coyle. Has southeast corner chipped.

Monument No. 70. Milestone No. 28.

Highway monument standing 20′ west of beaten track, on road leading northerly to Binghamton. In corner of line fence, near fallen stone wall, on line between James Chapman and Thomas Monahan. Cannot be seen from the road. Northeast and southeast corners slightly chipped.

Monument No. 71. Milestone No. 29.

Small monument standing in cultivated field, 50′ west of fence running north, 3′ north of old stone wall, 1,415′ east of Monument No. 72. On line between B. Gagen and Thomas Gagen. Stone is flush with ground and in good condition. About 63′ west of large tree on line.

Monument No. 72. Highway Stone No. 1.

Highway monument standing on west side of highway leading from Brackney to Hawleyton, 125′ southwest from Thomas Cagen's house; 1,415 west from Monument No. 71. On line between T. Wilcox and Isaac Gage. Southeast corner chipped.

Monument No. 73. Milestone No. 30.

Small monument standing in pasture, 75′ west of brook, 9′ south of old stone wall, 875.6′ east of Monument No. 74. About 125′ west of maple on line. Heaved 6″ and a trifle unstable. On property of Thos. Monihan.

Monument No. 74. Highway Stone No. 1.

Standing on east side of highway, Silver Lake road, about 250′ south of blacksmith shop, 50′ south of north end of stone wall. On property of Thomas Monihan. Has all four corners broken.

Monument No. 75. Highway Stone No. 2.

Stands on south side of boundary line road at point where it turns from main highway. On line between Michael Cannon and Frank Cameron. Has four corners chipped; also, sides.

Monument No. 76. Milestone No. 31.

Highway monument standing on south side of boundary line road. Close to fence; 124′ east of where brook crosses road. On property of Wm. Loffey. Good condition.

Monument No. 77. Milestone No. 32 and Town Stone.

Situated on a gentle westerly slope 75′ east of corner of line fence, followed back east from Highway Stone No. 75. In woods, about 45′ south of large basswood tree. Southwest of group of dead trees. Heaved 2″; has north and south corners chipped and southwest side chipped. Very hard to locate; should be gone into from highway stone. About 550′ east of large rocks or cliffs. On line between Wm. Clark and Samuel Lee.

Monument No. 78. Highway Stone No. 1.

On highway standing on west side of Choconut Creek road, about 400′ north of Jno. Hinckey's house. On line between property of Hinckey and Ambrose Lathrope. Has all four corners slightly chipped.

Monument No. 79. Milestone No. 33.

Small monument standing on east side of the mountain, west of the Choconut Creek valley, 935′ west of creek and under line fence, midway between two maples 12′ to south of line. On line between Michael McGraw and F. Powell. Has heaved 12″. This monument was reset.

Monument No. 80. Milestone No. 34.

Small monument standing on very rough easterly slope, covered by burnt woods and rank growth, 80′ west of west branch of small brook and about 600′ east of summit. Flat stones piled about monument, in small growth of white birch. On line between Jno. Dean and Jno. Schnediker. Heaved 2″ and southeast corner chipped

Monument No. 81. Highway Stone No. 1.

Highway monument on west side of highway running north and south. Just where it turns to east. On the property of Joshua Underwood. Good condition.

Monument No. 82. Milestone No. 35.

Small monument standing in a cleared field at top of a steep slope to the southeast corner of a rail fence, and on west side of a road to Thos. Dean's house, on line between Waffles and Dean. Southeast corner chipped.

Monument No. 83. Highway Stone No. 1.

Highway stone standing on west side of private road running southerly from Tracey Creek road, about 800′ southwest of Eggleston's house and 250′ southwest of barn, along line fence. On line between Eggleston and Weed. Heaved 2″. East side and all corners chipped.

Monument No. 84. Milestone No. 36.

Small monument in cleared field. Level ground. 309′ west of Monument No. 83. 4′ north of line fence. On line between Eggleston and Weed.

Monument No. 85. Milestone No. 37.

Small monument on westerly slope, south edge of thick woods; 300′ east of edge of deep gully; 1,028′ east of Monument No. 86; 4′ south of line fence. On line between Crimmins and Jinks. Good condition.

Monument No. 86. Highway Stone No. 1.

Highway monument west side of road leading from Little Meadows to Apalachin, 900′ north of Crimmin's house. On line between Jinks and Crimmins. Has north edge chipped.

Monument No. 87. County Stone No. 1.

Small monument, having diagonal grooves, marks the corner of Broome and Tioga counties, N. Y.; stands on slight slope to west; 809.6′ est of Monument No. 88; about 1,600′ west of summit of ridge, in an open field under a stump fence, running north and south, about 6′ south of line fence, about 40′ south of large stone pile, on line between Jinks and Borden. Has heaved 14″. This monument was reset.

Monument No. 88. Milestone No. 38.

Small monument standing on westerly slope, on east side of an old and abandoned wood road, near northwest corner of clearing, 809.6′ west of Monument No. 87 and 5′ north of line fence. On line between Jinks and Borden. Good condition.

Monument No. 89. Highway Stone No. 1.

Highway monument east end of road, northeast of village of Little Meadows, about 100′ east of Bowden's line, about 170′ east of southeast corner of Bowden's barn. On line between Bowden and Bowden. Four corners chipped.

Monument No. 90. Milestone No. 39.

Highway monument, south side of fence, south side of boundary line road, opposite house of Albert Card, 40′ west of where line is crossed by Jones creek. On line between Card and Pitchard. Good condition.

Monument No. 91. Highway Stone No. 1.

Highway monument on north side of boundary line road, 75′ east of forks. On line between Duell and Pitchard. Has heaved about 4″. Southwest, southeast and northeast corners chipped.

Monument No. 92. Milestone No. 39½.

Small monument standing on westerly slope, south side of board fence. It is in the meridian of astronomical station, Little Meadows, 2.41′ south of center of the station, and about 75′ east of Jones creek. On line between Duell and Pichard. Has heaved 3″ and has southwest corner chipped.

Monument No. 93. Highway Stone No. 1.

Highway monument standing on east side of highway leading from Little Meadows to Apalachin, opposite residence of D. Holland. On property of Jno. Giles. Has all corners chipped.

Monument No. 94. Milestone No. 40, County Stone No. 1.

Small monument, diagonal grooves, on steep northerly slope in northeast corner of a piece of woods, just west of summit of the north end of the ridge west of Apalachin creek and at the west end of line fence. It marks corner of Susquehanna and Bradford counties, Pa. Good condition.

Monument No. 95. Highway Stone No. 1.

Highway monument standing on the northwest side of a highway 1,000′ north of Mayhew's house. On line between P. Mayhew and Phoebe Stockwell. Good condition.

Monument No. 96. Milestone No. 41.

Small monument standing in deep depression at point in woods, where old road starts in to northeast. North side of a ridge, near foot of a steep northerly slope at northeast corner of clearing, 6′ south of old stone wall. On line between Noteman and Keeler. Almost flush with ground. Good condition.

Monument No. 97. Milestone No. 42.

Small monument standing in level ground, 1,150′ east of summit of ridge, about 1,450′ east of Monument No. 98. Just north of line fence. On line between Alexander Giles and Clarence Corbin. Good condition.

Monument No. 98. Highway Stone No. 1.

Highway monument on west side of a highway leading to Owego, at northeast corner of an apple orchard and 400′ south of Alexander Giles' house. On line between Giles and Clarence Corbin. Heaved 2″ and has southwest, northeast and southeast corners slightly chipped.

Monument No. 99. Milestone No. 43.

Highway monument on west side of Owego and Milford turnpike, at its intersection with Prices' Hollow road. On line between Harrington and Colburn. All four corners and all four edges chipped.

Monument No. 100. Milestone No. 44.

Highway monument standing on a steep westerly slope, 120′ west of brook, 15′ east of road and 2′ north of line fence. On property of A. R. Gifford. Has heaved 3″.

Monument No. 101. Milestone No. 45.

Highway monument on west side of road leading from Cadiz Post Office to Montrose turnpike. On top of summit overlooking valley of Babcock creek. About 500′ north of Holme's house and near the most southerly of four small maples standing on west side of road, on property of Thos. Holmes. Northeast, northwest and southwest corners chipped.

Monument No. 102. Highway Stone No. 1.

Highway monument standing on west side of road which follows the valley of Babcock creek. On line between Ore Brown and F. C. Waite. Has all corners slightly chipped.

Monument No. 103. Milestone No. 46 and Town Stone No. 1.

Highway monument standing on west side of a highway leading from Waite's settlement to Owego. Just south of a sluiceway which crosses the road. It marks the corner of the townships of Warren and Windham, Bradford county, Pa. On line between Mrs. A. Brown and Amos Condon. Has heaved 2″ and has east edge chipped.

Monument No. 104. Highway stone No. 1.

Highway monument standing on west side of highway leading to Owego, about 200′ north of summit of ridge. On line between Mrs. A. Brown and Amos Condon. Good condition.

Monument No. 105. Highway Stone No. 2.

Highway monument standing on west side of highway leading from Cliff Market to Owego, about 200′ south of Walter Cliff's house, where roads make sharp turn. On line between Jerry Waite and Anson White. Has southeast corner chipped.

Monument No. 106. Milestone No. 47.

Small monument in open field, south of line fence, 3 paces east of old fallen fence running south and 660′ west of Monument No. 105. On line between Jerry Waite and Anson White. Has heaved 8″.

Monument No. 107. Highway Stone No. 1.

Highway monument on west side of highway. Steep easterly slope 150′ northeast of Waite's barn. On property of Geo. Waite. Has all corners slightly chipped.

Monument No. 108. Milestone No. 48.

Small monument in edge of woods, barely concealed by bushes. About 400′ west of Walter Tripp's house and about 300′ west of brook; 2,356′ east of Monument No. 109. On line between Fred. Olmsted and Thos. Lynch. Heaved 4″.

Monument No. 109. Highway Stone No. 1.

Highway monument on west side of highway leading from Linden to Waverly; 300′ north of Olmstead's house. On line between Olmstead's and Thos. Lynch. Southwest corner chipped.

Monument No. 110. Milestone No. 49.

Small monument about 3,020′ west of Monument No. 109, in thick

Mon. No. 110.—Milestone No. 49.

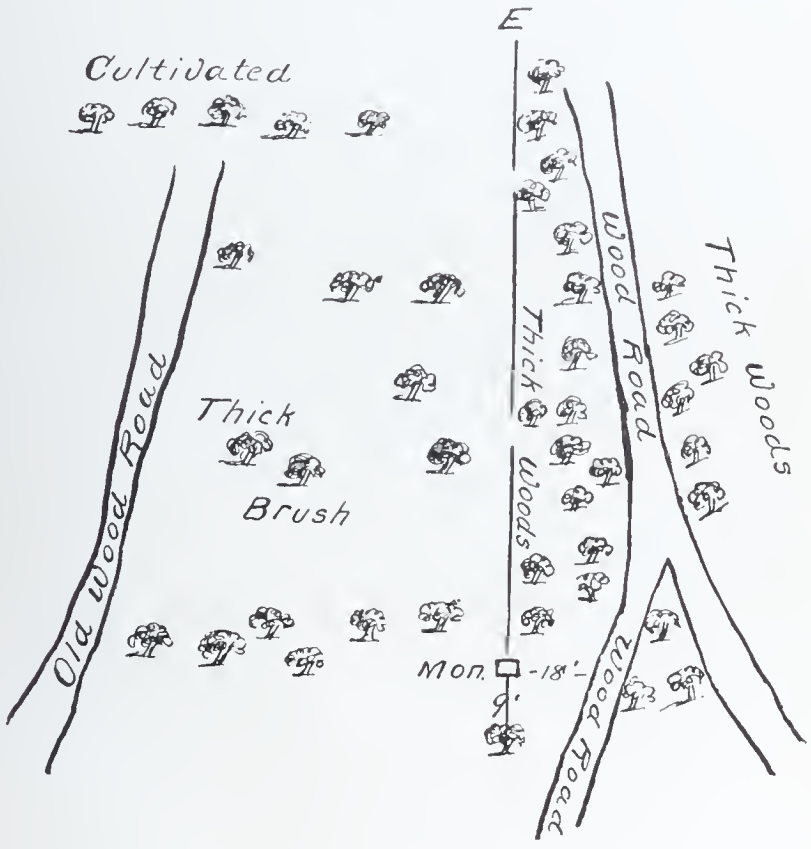

woods, on summit of ridge east of Wapposening Valley, about 20′ west of clearing or brush lot, 6 paces north of woods road which turns to right from a better traveled wood road, and 3 paces east of a large chestnut with large blaze on east face. This is a very difficult stone to find. Good condition.

Monument No. 111. Milestone No. 50.

Highway monument standing on south side of boundary line road, close to stone wall and bushes, about 100′ southeast of a barn. On line between James Morey and Robert Howell. Has four corners slightly chipped.

Monument No. 112. Highway Stone No. 1.

Highway monument standing on south side of boundary line road, at its junction with a road leading south to Raysville. On line between Jas. Morey and Robt. Howell. Has four corners broken.

Monument No. 113. Highway Stone No. 2.

Highway stone on north side of boundary line road at junction with road running north along east bank of Wapposening creek, about 75′ southwest of J. H. Morey's house. On line between Morey and Robert Howell. Has four corners chipped.

Monument No. 114. Milestone No. 51.

Small monument standing on easterly slope of the ridge west of Wapposening Valley, 2,000′ east of the summit, on the south edge of the woods, and 600′ north of a road which continues along parallel to line towards the west, and at about this point turns toward the south. Stone is in rail fence. On line between Frank Briggs and Clinton Johnson. Has heaved 3″.

Monument No. 115. Highway Stone No. 1.

Highway monument standing on east side of highway leading from Nichols to Rome, about 300′ north of Barnes' residence. Has northwest and southwest corners chipped.

Monument No. 116. Milestone No. 52 and Town Stone No. 1.

Small monument having diagonal grooves in thick bushes, east of Little Wapposening creek; 67.75′ east of Monument No. 117. It marks corner of townships of Windham and Titchfield, Bradford county, Pa. On line between Scott Bennett and Johnson Rogers. Has heaved 4″ and has southwest side chipped.

Monument No. 117. Highway Stone No. 1.

Highway stone on west side of road running along west bank of Little Wapposening creek, about 50′ northeast of Johnson Rogers' house. On line between Bennett and Rogers. Top is nearly flush with ground. Slightly chipped around the edges.

Monument No. 118. Highway Stone No. 2.

Highway monument, west side of road which follows left bank of Little Wapposening creek northerly into Nicholas, about 300′ northeast of Mrs. Lee's house. On line between Mrs. Lee and Johnson Rogers. Has its corners and north side broken. Heaved 7″.

Monument No. 119. Milestone No. 53.

Small monument under stump fence, cleared land. High ground, northwest of west branch of Little Wapposening creek, 3,302′ east of Monument No. 120. On line between Platt Hunt and Zind Goodsell. Heaved 6″.

Monument No. 120. Highway Stone No. 1.

Highway stone east end abandoned boundary line road. South side 6′ north of stump fence. Good condition.

Monument No. 121. Milestone No. 54.

Highway monument, south side abandoned boundary line road. North end of stone fence. On property of C. Ellis. Monument has heaved 7″; leans to north. Southeast corner chipped.

Monument No. 122. Highway stone No. 1.

Highway monument standing at west end of boundary line road, at its junction with road running north and south, 640′ west of Monument No. 121, on property of C. Ellis. Good condition.

Monument No. 123. Milestone No. 55.

Small monument upon southerly slope hidden under fence, 90′ southwest of barn, 100′ east of point where short piece of the boundary line road turns toward the northeast. On line between A. B. Chandler and Geo. Stauff. Heaved 2″.

Monument No. 124. Highway Stone No. 1.

Highway monument on west end of a short piece of boundary line road, just where it turns to the southwest, about 300′ west of Geo. Stauff's house. On line between the property of A. B. Chandler

and Geo. Stauff. Has edges and southeast and southwest corners chipped.

Monument No. 125. Summit Stone.

Small monument standing in cleared field in a magnificent position on a high ridge overlooking the valley of the Susquehanna. From this point Sayre, Athens and Waverly may be seen. Monument is 15′ west of line fence. Is broken off 2″ from top and should be reset. A new steel monument was set in this place.

Monument No. 126. Highway Stone No. 2.

Highway stone, east end of boundary line road, about where it turns to southwest, about 90′ northeast of northeast corner of porch of Park's house; 28′ west of Park's carriage house. On property of A. Parks. Good condition.

Monument No. 127. Milestone No. 56.

Small monument a little to the north of center of road which follows boundary line, 17.75′ south of line fence on north side of road; north 60° west—49.5′ feet from the most westerly of three apple trees of about 20 years growth, which stand on south side of road; north 70° east, 46.9′ of apple tree of about five years' growth; 1,090′ east of Monument No. 128 and 348.25′ west of Monument No. 126, on property of A. Parks. Has south side and all corners chipped.

Monument No. 128. Highway Stone No. 1.

Highway monument on west side of the river road on left hand bank of the Susquehanna river, in front of the cemetery and the west end of the boundary line road. On property of A. Parks. All four corners chipped.

Monument No. 129. River Stone No. 1.

Small monument on river flats about 30′ east of left hand bank of Susquehanna river, cleared field under barb wire fence. On line between Mercum Park and Albrans Park. North and south sides and all corners chipped.

Monument No. 130. River Stone No. 2.

Small monument on high ground, 50′ west of right hand bank of Susquehanna river, little west of north end of river road, about 50′ north of Silas Cook's house, 4′ south of line fence. On line between Hill and Cook. Heaved 2″.

Monument No. 131. Milestone No. 57.

Small monument in a cleared field close to north side of line fence, about 2,175′ west of Monument No. 130, 60′ west of 18″ oak, south of fence hidden in deep bushes. On line between Hill and Walcott. Good condition.

Monument No. 132. Railroad Stone.

Previously described as standing 3′ east of Southern Central Railroad track, on south edge of clearing. This monument has entirely disappeared. (A new steel monument was set about 25′ west of tracks, near bunch of pine trees and fence corner.)

Monument No. 133. Highway Stone No. 1.

Highway monument standing on east side of highway leading from Ellison to Waverly, 15′ north of line fence. On line between Woodruff and Wilkinson. Has corners slightly chipped.

Monument No. 134. Milestone No. 58.

Small monument on steep westerly slope of narrow gravel ridge, cleared field, about 1,550′ east of Monument No. 135, 30′ east of a wild cherry, standing on north side of line fence and 165′ east of rough stone monument, which marks corner of the sub-division of the Douglass Military patent. On line between Woodruff and Wilkinson. Good condition.

Monument No. 135. Highway Stone No. 1.

Highway stone on west side of highway leading from Sayre to Owego, 15′ west of sluiceway. On line between J. Bonnell and Chas. Smith. Has northeast corner chipped.

Monument No. 136. Railroad Stone No. 1.

Small monument between the two tracks of the Delaware, Lackawanna and Western Railroad, on a high embankment about 400′ west of a cut and slightly east of a small creek running north and south. Good condition.

Monument No. 137. Milestone No. 59.

Small monument in an open cultivated field, about 100′ north of high embankment of Delaware, Lackawanna and Western Railroad, about 70′ east of G. I. and S. R. R. Has northeast and southeast corners slightly chipped.

Monument No. 138. Railroad Stone No. 1.

Small monument standing between the two easterly tracks of the G. I. and S. R. R., and about 150′ north of the Delaware, Lackawanna and Western tracks. Has sides and corners chipped and top flush with ground.

Monument No. 139. Highway Monument No. 1.

Stands on west side of Spring street, Factoryville, along east side of boardwalk, 30′ south of Connell's grocery store. On property of Connell. Has southwest corner slightly chipped.

Monument No. 140. Railroad Stone No. 2.

Stands between two main tracks of Lehigh Valley road and about 800′ north of Delaware, Lackawanna and Western Railroad crossing, 71 paces north of watering pipe. Has its corners slightly chipped.

Monument No. 141. Highway Stone No. 2.

Highway monument standing on east side of Wilcox avenue, in the village of Waverly, about 150′ south of Doyle street and 10′ west of fence. On line between Frank Hart and Mrs. McCarthy. Has all corners and edges chipped.

Monument No. 142. Highway Stone No. 3.

Highway stone standing on west side of Henry street, in village of Waverly, about 200′ south of Erie street, and 10′ east of fence. On property of Mrs. Noonan. Has east and north sides chipped.

Monument No. 143. Highway Stone No. 4.

Highway monument on west side of Pennsylvania avenue, village of Waverly, 150′ south of bridge over Erie tracks and 10′ east of fence. On property of P. B. Atley. Good condition.

Monument No. 144. Milestone No. 60.

Small monument in rear end of garden which fronts on Railroad avenue, in village of Waverly, about 210′ east of Fulton street. On property of Mrs. Kinney. Good condition.

Monument No. 145. Highway Stone No. 1.

Highway monument on east side of Fulton street, in village of Waverly, 150 south of Erie Railroad tracks, 10′ west of the southeast corner of Genung's sash and blind factory. On property of Genung. Has southeast corner slightly chipped.

Monument No. 146. Highway Stone No. 2.

Highway monument standing on east side of Loder street, in the village of Waverly, 15′ west of the Erie House, and 100′ south of the Erie Railroad. Has edges slightly chipped.

Monument No. 147. Highway Stone No. 3.

Highway monument standing on top of cut of Erie Railroad, at south end and 5′ east of bridge crossing Chemung street, village of Waverly, and near P. C. on property of Erie Railroad. Has corners and edges chipped and dirt sloped away on one side 12″.

Monument No. 148. Highway Stone No. 4.

Highway monument standing on south side of Bradford street, Waverly. Just south of wire fence and about 390′ east of Monument No. 149. On line between Erie Railroad and Delaware, Lackawanna and Western Railroad. Southeast corner chipped.

Monument No. 149. Railroad Stone No. 1.

Small monument standing between the two tracks of the Delaware, Lackawanna and Western Railroad, about 60′ northwest of northwest corner of Goff's ice house. Has heaved 3″; badly broken.

Monument No. 150. Spanish Hills Monument.

Highway monument on small knoll, extending northerly from the Spanish Hills, 60′ south of cut on Delaware, Lackawanna and Western Railroad and 15′ east of Old Spanish Hills Monument, which is set $60\frac{3}{4}$ miles. On property of Delaware, Lackawanna and Western Railroad. Has corner slightly chipped.

Monument No. 151. Milestone No. $60\frac{7}{8}$.

Small monument standing on river flats, about 50′ south of the high embankment of the Delaware, Lackawanna and Western Railroad, at the east end of the river bridge and about 25′ east of the left hand bank of the Chemung river. On property of Delaware, Lackawanna and Western Railroad. Has corners badly chipped. Heaved 3″.

Monument No. 152. Milestone No. 61.

Small monument, right hand bank Chemung river at foot of slope of high embankment of the Delaware, Lackawanna and Western Railroad. Buried under pile of loose rock and stones beneath a log whcih stands in an upright position, whose end rests upon the

stone 21.1′ south of the west abutment of the Delaware, Lackawanna and Western Railroad bridge and in line with a point 6″ east of the face of the abutment above the bridge seat. Good condition.

Monument No. 153. Railroad Stone No. 1.

Small monument between two tracks of the Delaware, Lackawanna and Western Railroad, on the high embankment west of the Chemung river, 294.9′ west of the face of west abutment of river bridge. Four corners chipped.

Monument No. 154. Highway Stone No. 1.

Highway monument standing on west side of highway leading westerly from Waverly, about 300′ north of the Delaware, Lackawanna and Western Railroad, in corner of fence. On property of Delaware, Lackawanna and Western Railroad. Southeast and northeast corner chipped.

Monument No. 155. Milestone No. 62.

Small monument on level ground, north side of a thick growth of bushes, under line fence near remains of old stone wall, 2,335′ east of Monument No. 156. On line between Olmstead and Rodgers. Has southeast corner broken.

Monument No. 156. Highway Stone No. 1.

Highway monument, west side of highway leading from Waverly to Wilowanna, just where road turns sharply to south. On line between Olmstead and Rodgers. Has northeast corner chipped.

Monument No. 157. River Stone No. 1.

Small monument on right hand bank of the second intersection of the Chemung river, about 50′ east of river and under line fence. On line between Olmstead and Sheppard. Good condition.

Monument No. 158. Milestone No. 63.

Highway monument, east side of private road, about 500′ south of Wynkoop creek and about 950′ west of the left hand bank of the Chemung River and under line fence. On property of Shepard. "63M" is cut on wrong end of stone. Good condition.

Monument No. 159. Milestone No. 64.

Small monument on level ground in cleared land, 4′ south of a stone wall and about 704′ east of Monument No. 160. On property of Wm. Hulbert. Good condition.

Monument No. 160. Highway Stone No. 1.

Highway monument, west side of a road leading southerly from the village of Chemung, about 30′ west of an appletree which stands alongside the fence on the east side of the road, about 250′ northwest from Hulbert's house. On line between J. L. Hulbert and H. Baker. Good condition.

Monument No. 161. Highway Stone No. 2.

Highway monument on west side of river road leading from Chemung to Willowanna, about 100′ southeasterly from Purcell's house. On line between property of Sarah McDuff and A. Purcell. Chipped on south side.

Monument No. 162. Milestone No. 65. Town Stone No. 1.

Small monument, with diagonal grooves standing in cultivated ground under line fence, about one-fourth of a mile west of Monument No. 161. It marks the corner of the townships of Athens and Ridgebury, Bradford county, Pa. On line between McDuff and Purcell. Good condition.

Monument No. 163. Railroad Stone No. 1.

Small monument standing 17″ west of west track of the Delaware, Lackawanna and Western Railroad. Has four corners chipped and heaves to the south.

Monument No. 164. Milestone No. 66.

Small monument standing in thick woods, on a steep northeasterly slope, about 396′ east of the northeast corner of a small clearing east of a summit of a ridge surrounded by three 18″ trees having three blazes in a radius of about 10′ from stone. On line between Davidson and Herrick. Has edges slightly chipped.

Monument No. 166. Milestone No. 67.

Small monument in thick woods on northwesterly slope, about 250′ west of abandoned wood road and a brook in a deep ravine. Heavy lumbering is in progress. The stone is very hard to find, being covered by tree tops and bush. Good condition.

Monument No. 167. Highway Stone No. 1.

Highway monument standing in center of a road running southwesterly and just where it turns sharply to the south. On line between property of James Burke and Mrs. Cassidy. Northwest and southwest corners chipped.

Monument No. 168. Milestone No. 68.

Small monument about 200′ west of the summit of the ridge on the south edge of thick young woods, in the northeast corner of a bush lot. East end of a worm line fence at the northeast corner of Rayner's farm. On line between Rayner and Berk. Good condition.

Monument No. 169. Highway Stone No. 1.

Highway monument standing on east side of the road leading southerly from Wellsburg, on southwest slope. On line between Daniel Caldwell and John O'Brien. Good condition.

Monument No. 170. Milestone No. 69.

Small monument standing in thick woods, dense growth of brush, steep northeasterly slope about 635′ west of brook, flowing in deep ravine 100′ north of a barb wire fence and next to old milestone reading N. Y. 69, 11 paces to the north of old wood road. This stone is very hard to find. Good condition.

Monument No. 171. Highway Stone No. 1.

Highway monument, east side of Bently creek road, on steep westerly slope, south edge of a clearing. On line between Joseph Prescott and David Burt. Good condition.

Monument No. 172. Highway Stone No. 2.

Highway monument, east edge of a highway leading from Wellsburg to Troy along the west edge of Bently creek, about opposite of residence of Lymon Dewey. Good condition.

Monument No .173. Milestone No. 70.

Small monument in open field. High up on a steep easterly slope overlooking the valley of Bently creek, 279′ east of Monument No. 174. On property of Lyman Dewey. Has northeast corner chipped.

Monument No. 174. Highway Stone No. 1.

Highway monument on west side of a steep road near the summit of a high ridge west of the valley of Bentley creek. On line between Ellsworthy and Arnot. Good condition.

Monument No. 175. Highway Stone No. 2.

Highway monument on west side of road which, at this point, runs southwesterly on line between Wellsburg and Arnot. Has edges slightly chipped.

Monument No. 176. Highway Stone No. 3.

Highway monument on east side of a road and about 800′ north of Coleman's house. On line between Coleman and Elliott. Good condition.

Monument No. 177. Milestone No. 71.

Small monument in cleared land on a gentle southerly slope, just south of the corner of stump fence, close beside a small hickory tree, and 1,175′ west of Monument No. 176. Next old stone marked "N. Y. 71" and "P." On line between property of Chas. Coleman and Richard Coleman. Good condition.

Monument No. 178. Highway Stone No. 1.

Highway monument, east side of highway running southerly, about 450′ south of a wood which, up to this point, parallels the boundary line for about three-fourths of a mile from the east. On line between James Suffern and Gilbert Coleman. Good condition.

Monument No. 179. Milestone No. 72.

Small monument standing in a gap in a stone wall, south side of a piece of woods about 600′ to the north side of a lane, on a steep northwesterly slope, about 50 paces west of board fence running southerly and about 800′ west of the summit, east of South creek. On property of Jas. Suffern. Good condition, flush with ground.

Monument No. 180. Highway Stone No. 1.

Highway monument, east side of main road, leading from Fassett to Elmira and 60′ northeast of Kretty's residence. On property of Jas. Suffern. Has heaved 2″ and slightly chipped.

Monument No. 181. Railroad Stone No. 1.

Small monument standing on west side of the Northern Central Railroad track, about 16′ west of west rail. Badly chipped.

Monument No. 182. Milestone No. 73.

Small monument standing at East edge of the summit of the high steep ridge west of South Creek valley, 1,650′ west of creek. Where a line fence begins, running west, and where a wire fence crosss line about north and south, which runs along east edge of summit of ridge, about 22′ south of evergreen tree in fence. Follow path up side of hill probably 1,000 south of line, thence north along barb wire fence to stone. On line between Castello and Miles Rouskey. Good condition.

Monument No. 183. Milestone No. 74.

Small monument standing in a narrow place in a swamp in a deep valley, in cleared land, about 15′ west of brook, under a stump fence, and about 1,180′ east of the east end of boundary line road. On line between Ira Woods and Mrs. Ray Managon. Has heaved 12″ and loose. Northwest and southwest corners chipped. Should be reset. This monument was reset.

Monument No. 184. Highway Stone No. 1.

Highway monument standing at east end of boundary line road, north side, and under stump fence, and 1,180′ west of Monument No. 183. On line between the property of Joshua Shearer and James Hune. Has heaved 12″ and has corners slightly chipped.

Monument No. 185. Highway Stone No. 2.

Highway monument standing on north side of boundary line road, at its junction with road running northerly to Elmira. On line between the property of Shearer and Brewer. Has its northeast and southeast corners and edges chipped.

Monument No. 186. Milestone No. 75 and Town Stone No. 1.

Highway monument standing on the north side of boundary line road, on left bank of ravine 33′ west of the original milestone, which is at the bottom of a ravine, close to the north side of road embankment. This monument is the most northerly one on the boundary. Its variation from the astronomical parallel of 42° is 960′ north. The original milestone marks the corner of the townships of South Creek and Wells, Bradford county, Pa. On property of Benjamin Seitzer. Good condition.

Monument No. 187. Highway Stone No. 1.

Highway monument standing at the west end of boundary line road. On line between the property of A. D. Griswold and Benjamin Seitzer. Has heaved 3″ and has all corners slightly chipped.

Monument No. 188. Milestone No. 76.

Small monument standing on a westerly slope in cleared field, about 700′ west of the summit and 15′ south of wire fence. On line between the property of Palmer and Eaton. Has heaved 12″ and loose. Southeast and southwest corners chipped. Should be reset.

This monument was reset .

Monument No. 189. Highway Stone No. 1.

Highway monument, west side Bird Creek road, 125′ south of where brook crosses road, 100′ north of Smith's house. On line between Smith and Cowe. Four corners slightly chipped.

Monument No. 190. Milestone No. 77.

Small monument in cleared level land bottom of Bird Creek valley, 204.5′ west of Monument No. 189, about 20′ south of line fence. On property of Mrs. Smith. Monument has heaved 3″.

Monument No. 191. Highway Stone No. 1.

Highway monument, west side of the Nichols road, 4′ north of stone wall. On line between Norman Davy and Columbus Nichols. Three corners slightly chipped.

Monument No. 192. Milestone No. 78.

Small monument in a small hollow in cleared land, about 700′ east of the summit of a very high steep ridge, east of Seely creek, on north side of line fence next to old stone marked "N. Y. 78" and "Pa." On line between Reuben Berry and Mrs. C. Nichols. Monument has heaved 6″ and has all corners chipped.

Monument No. 193. Highway Stone No. 1.

Highway monument standing on east side of Elmira plank road, 150′ south of State Line Hotel. On line between property of Mary Weeks and A. J. Pedrick. Has edges and corners chipped.

Monument No. 194. Railroad Stone No. 1.

Small monument on east side of the track of the Tioga branch of the Erie Railroad, about 150′ north of old highway. Has edges slightly chipped.

Monument No. 195. Milestone No. 79.

Highway monument on the west side of lightly traveled road, upon a steep bank 450′ west of Monument No. 194, 75′ south of a gate in road and at east end of stone wall. On line between the property of Wilson and Roy. Good condition.

Monument No. 196. Highway Stone No. 1.

Highway monument standing about 20′ east of the north end of a highway leading south into Millerton in cultivated field and under line fence. On property of Nathaniel Wilson. This monument has heaved 6″ and has south side and all corners chipped.

Monument No. 197. Milestone No. 80 and County Stone.

Highway monument standing in a narrow swamp, upon the south side of a highway laid out along the boundary line, but not marked and about 1,150′ west of Monument No. 196. It marks the corners of Bradford and Tioga counties, Pa. On line between the property of James McSollry and Alvin Miller. This monument has heaved 4″.

Monument No. 198. Highway Stone No. 1.

Highway monument standing at west end of boundary line road, at its junction with road running southerly to Millerton. It is on line between the property of Alvin Miller and Thaddeus Matchell. This monument heaves slightly to the end and its southwest and northwest corners are chipped.

Monument No. 199. Milestone No. 81.

Small monument on the east side of a narrow summit of the high ridge at the southeast corner of a piece of woods, alongside of worm fence and 900′ west of Monument No. 198. On line between property of Alvin Miller and Alexander Lewis. Good condition.

Monument No. 200. Highway Stone No. 1.

Highway monument standing on east side of highway on steep southerly slope about 150′ west of the residence of Mrs. Russell. On line between the property of Samuel Josh and Charles Bly. Good condition.

Monument No. 201. Milestone No. 82 and County Stone No. 1.

Highway monument standing on the east side of a road running south, about 500′ south of the summit. It marks the corners of the counties of Chemung and Steuben, N. Y. On line between the property of Samuel Miller and Frank Allen. Its four corners are chipped, has heaved 7″ and has "82M" cut on West end.

Monument No. 202. Milestone No. 83.

Small monument standing about 10′ north of worm fence, in cleared land upon the summit of a low ridge, which crosses the boundary line diagonally and back of Mrs. Buchanan's house. It is on line between the property of William Curran and Mrs. Buchanan. Good condition.

Monument No. 203. Milestone No. 84.

Small monument standing in an open field 10 paces south of fence in the rear (north) of a dwelling house. On line between the property of Simon Nichols and Mrs. Anna Comfort. Has heaved 6″. Good condition.

Monument No. 204. Highway Stone No. 1.

Highway monument standing on the north side of boundary line road, about 300′ east of the residence of Albert Buchanan and where the road turns to the southeast. It is on line between the property of Simon Nichols and Mrs. Anna Comfort. This monument has its northwest corner slightly chipped.

Monument No. 205. Highway Stone No. 2.

Highway monument standing on south side of boundary line road running Northerly and about 150′ southeast of a small frame school house. On line between the property of Eugene Tobey and S. L. Kelly. This monument has its edges and corners slightly chipped.

Monument No. 206. Milestone No. 85.

Small monument standing on south side of boundary line road, about 350′ east of brook, which crosses road and 15′ north of wire fence, 3′ south of road. On line between property of Eugene Tobey and Christopher Tobey. Good condition.

Monument No. 207. Highway Stone No. 1.

Highway monument standing on south side of boundary line road, at its junction with road running southwesterly into Pennsylvania On line between the property of Patrick Mahar and Christopher Tobey. Good condition.

Monument No. 208. Highway Stone No. 2.

Highway monument standing at west end of boundary line road, under stump fence. On line between the property of Patrick Mahar and Christopher Tobey. This monument has its southeast corner chipped.

Monument No. 209. Milestone No. 86.

Small monument standing on a westerly slope 800′ west of summit, at south edge of thick woods under a stump and stone fence, about 75′ west of wood road. On line between property of Charles Andrews and Davis Hulsander. Heaved 2″ and its northwest and southeast corners are chipped.

Monument No. 210. Milestone No. 87.

Small monument standing near the bottom of a bluff at the east side of a narrow swamp, 237.4′ east of Monument No. 211; 3.5′ north of fence. On line between the property of Niles and Rockwell. This monument has its southeast corner and east side badly broken.

Monument No. 211. Highway Stone No. 1.

Highway monument standing on west side of a highway, about

300′ south of Niles' residence, on line between the property of Niles and Rockwell. Good condition.

Monument No. 212. Milestone No. 88, and Town Stone No. 1.

Small monument with diagonal grooves standing in the southeast corner of a piece of woods, northwest corner of a brush lot, at south end of stump fence, and about one-quarter of a mile south of Schumacker's residence. On line between the property of Garry Schumacker and Andrew Maxwell. This monument marks the corner of Caton and Lindley, Steuben county, N. Y. Good condition.

Monument No. 213. Highway Stone No. 1.

Highway monument standing on west side of the road leading from Lawrenceville to Elmira. On line between the property of Harrison Siger and Albertus Paliff. Southwest corner chipped.

Monument No. 214. Milestone No. 89.

Small monument standing in cleared field, on southeasterly slope of a ridge, east of the Tioga river, 500′ from summit at the end of line fence and fence running northerly; 25′ south of hickory nut tree. On line between the property of John Tillon and Mrs. Ellison. Good condition.

Monument No. 215. Highway Stone No. 1.

Highway monument standing on west side of a highway leading from Lawrenceville to Elmira and just south of where the highway turns sharply to the west. On line between the property of Sam Coons and A. Ward. Has its north edge and four corners slightly chipped.

Monument No. 216. Railroad Stone No. 1.

Highway monument standing at the northwest corner of the Erie Railroad station, in the village of Lawrenceville. Has its edges and sides slightly chipped.

Monument No. 217. River Stone No. 1.

Small monument standing upon the river flats, about 100′ west of the left hand bank of the Tioga river, in a garden 75′ northeast of the residence of W. S. Smith, and 3′ south of line fence. On line between the property of W. S. Smith and B. H. Parkhurst. Has its southeast corner slightly chipped.

Monument No. 218. Milestone No. 90.

Small monument standing about 100′ north of State street, in the village of Lawrenceville, at the northeast corner of Kuehl's barn and about 260′ east of Monument No. 219, on line between the property of Kuehl and Harraway. Good condition.

Monument No. 219. Highway Stone No. 1.

Highway monument standing on the west side of Main street, in the village of Lawrenceville, about 500′ south of bridge crossing the Cowanesque river. Good condition.

Monument No. 220. River Stone No. 1.

Small monument standing on the river flats about 100′ east of the Cowanesque river, 75′ north of the residence of Niles Freeling, and 15′ east of a large elm tree. On line between the property of Niles Freeling and B. H. Parkhurst. Good condition.

Monument No. 221. Highway Stone No. 2.

Highway monument standing on northwest side of Cowanesque river road, west of grist mill. On line between the property of Eaton and Ellison. Has its northeast corner badly chipped.

Monument No. 222. Milestone No. 91.

Small monument standing on a steep southerly slope in open woods, about 250′ west of the crest of the ridge, about 250′ south of clearing on the summit and 5 paces southwest of 18″ pine. On line between the property of Eaton and Ellison. Has its southeast corner slightly chipped.

Monument No. 223. Highway Stone No. 1.

Small monument standing in thick woods on the northeast side of an abandoned wood road. On line between the property of Wood and Watson, near tall slender pine with bushy top. Good condition.

Monument No. 224. Highway Stone No. 2.

Small monument standing on east side of lately abandoned wood road, 120′ south of forks in wood road. On line between the property of Wood and Watson. Good condition. (Monument No. 223 and 224 are of no use as the roads are abandoned.)

Monument No. 225. Milestone No. 92.

Small monument standing in thick woods on a gentle westerly slope, 125′ west of a clearing and 19 paces west of west end of line fence. On line between the property of Ford and Stewart. Good condition.

Monument No. 226. Highway Stone No. 1.

Highway monument standing at east end of boundary line road, on south side of road at north edge of woods and 150′ east of Baker's residence. On line between the property of Lagrana Brant and S. A. Baker. The monument has heaved 8″.

Monument No. 227. Milestone No. 93.

Highway monument standing in the east edge of bushy woods, on south side of boundary line road near the top of a westerly slope, and about 150′ southwest of Sliter's residence. On line between the property of Ruth Sliter and Chas. Baker. This monument has its northeast corner chipped.

Monument No. 228. Highway Stone No. 1.

Highway monument standing on the north side of boundary line road, at its junction with road running southerly. On line between the property of Daniel Stoddard and George Star. Has its northeast and northwest corners slightly chipped and has heaved four inches.

Monument No. 229. Milestone No. 94, and Town Stone.

Highway monument standing on north side of boundary line road, about 275′ east of the summit of the ridge, 10′ south of fence. It marks the corner of the towns of Lindley and Tuscarora, Steuben county, N. Y. On line between the property of Samuel Morehouse and Edwin Baker. This monuments leans slightly to the south and has heaved 2″.

Monument No. 230. Highway Stone No. 1.

Highway monument standing on north side of boundary line road, on steep westerly slope and at junction with road running northerly. On line between the property of Alvin O'Dell and Edwin Thomas. Good condition.

Monument No. 231. Milestone No. 95 and Town Stone.

Highway monument standing on North side of boundary line road, 30′ east of the southeast corner of a grove of pines, which stands about on the summit. It marks the corner of the towns of Nelson

and Lawrence, Tioga county, Pa. On line between the property of William Price and Augustus Senago. Its northwest, southeast and northeast corners are chipped.

Monument No. 232. Highway Stone No. 1.

Highway monument standing on north side of boundary line road, at its west end and at the junction of road leading southwest into the village of Nelson, 203′ west of Monument No. 231. On line between the property of William Pierce and Augustus Senago. This monument has all corners chipped.

Monument No. 233. Milestone No. 96.

Small monument standing on gentle westerly slope, south side of a piece of woods, east end of a stump fence; 1,354′ east of Monument No. 234 and at Pennsylvania farm corner, where fence starts south. On line between the property of Baxter and Hoyt. Good condition.

Monument No. 234. Highway Stone No. 1.

Highway monument standing on the west side of a highway running northerly from the village of Nelson, on top of the summit. On the property of Harry Baxter. All corners and edges are chipped.

Monument No. 235. Highway Stone No. 2.

Highway monument standing on the east side of a highway, which follows the east bank of Baldwin's creek. It is on the property of Harry Baxter. Good condition.

Monument No. 236. Milestone No. 97.

Small monument standing in a clay swamp at bottom of deep valley, about 525′ west of Monument No. 235 and 230′ west of brook and about 25′ north of fence. On line between the property of Harry Baxter and H. S. Bristol. This monument has heaved 12″ and is very loose.

(This monument was reset.)

Monument No. 237. Railroad Stone No. 1.

Small monument standing on the west side of the track of the Addison and Northern Pennsylvania Railroad. This monument has heaved 8″. Its edges and sides are slightly chipped.

Monument No. 238. Milestone No. 98.

Small monument standing in a small cleared field, gentle south-

easterly slope 5′ north of line fence and about 160′ east of woods and 69′ west of the southeast corner of lot 139, in Tuscarora. On line between the property of G. M. Preston and T. Cummings. Its edges and corners are chipped.

Monument No. 239. Highway Stone No. 1.

Highway monument standing on the east side of a highway leading northerly from Elkland to Addison, and 300′ south of summit. On line between the property of John Cummings and Daniel Tubbs. This monument has all corners chipped.

Monument No. 240. Milestone No. 99.

Small monument standing on steep westerly slope, 30′ west of west edge of wood, and 1,531′ east of Monument No. 241 and under line fence. On line between the property of O. H. Patterson and D. H. Bates. Good condition.

Monument No. 241. Highway Stone No. 1.

Highway monument on the west side of the main road leading northerly from Elkland to Addison and about 500′ north of bridge crossing brook. On line between the property of O. H. Patterson and D. H. Bates. Has its corners slightly chipped.

Monument No. 242. Milestone No. 100 and Town Stone.

Small monument which stood originally in the bed of a brook, but having been carried away on several occasions by the freshets, it was set, October 4, 1893, 100′ east of its original position, on the west side of a highway leading northwest from the village of Elkland. An iron bar 6′ long and 1½″ in diameter was placed in the original position of Milestone No. 100, driven in the ground about 5′. This bar marks the corner of the towns of Tuscarora and Woodhull, Steuben county, N. Y. The highway monument which stood just to the west was removed because it stood on road which is now abandoned. This monument was left standing in perfect condition.

Monument No. 243. Milestone No. 101.

Small monument in cleared land on south side of an apple orchard on gentle southerly slope, 221.4′ east of Monument No. 244. On line between the property of Hoyt Tubbs and Mrs. L. D. Mack. Has its northwest corner broken and has heaved 12″.

(This monument was reset.)

Monument No. 244. Highway Stone No. 1.

Highway monument on east side of a highway leading southerly to Osceola and about 100′ southwest from Mack's house. On line between the property of Hoyt Tubbs and Mrs. L. D. Mack. All corners are chipped also the north side.

Monument No. 245. Highway Stone No. 2.

Highway monument on the west side of a highway 25′ east of creek and 50′ southwest of James Whitmore's house. It is on the property of James Whitmore. Its edges are slightly chipped.

Monument No. 246. Milestone 102 and Town Stone.

Small monument with diagonal grooves standing in a brush lot on level ground in land that was once cleared, about 10′ north of line fence and 17 paces east of fence running northerly. It marks the corner of Osceola and Deerfield, in Tioga county, Pa. On line between the property of Ed. Tubbs and Peter Spears. This monument has heaved 4″.

Monument No. 247. Highway Stone No. 1.

Highway monument standing on the east side of a highway on slight westerly slope, about 400′ east of the residence of J. Baker. On line between the property of E. Baker and Ed. Tubbs. Good condition.

Monument No. 248. Milestone No. 103.

Small monument in cleared field at the foot of a steep westerly slope, 240′ east of a brook and under line fence, 50′ west of where fence starts to south. On line between the property of Bullin and Coal's estate. This monument has heaved 11″, but stands firmly.

Monument No. 249. Highway Stone No. 1.

Highway monument on the east side of a highway which leads northerly along the west bank of Catlin creek and about 300′ west of creek. On line between the property of Robert Baker and G. Catlin. Corners slightly chipped.

Monument No. 250. Milestone No. 104.

Small monument standing on an easterly slope under line fence and at junction of fence running north 568.6 west of Monument No. 249. On line between the property of Baker and Humphreys. It has heaved 6″.

Monument No. 251. Milestone No. 105.

Small monument standing on level ground on the northeast side of the summit of a high steep ridge in cleared ground, just at brow of northeasterly slope, 25′ south of small spruce. On line between the property of J. W. Hammond and G. W. Bowman. Good condition.

Monument No. 252. Milestone No. 106.

Small monument on northeasterly slope on west edge of wood road, in a wilderness of bushes and dead trees, about 135′ north of wood road and north 51° degrees west, 21.5′ west of most easterly of two living hemlocks 20″ in diameter, and about 475′ west of lower road in a narrow cleared strip about 30′ wide. On line between the property of Moorehouse and Hammond. Good condition.

Monument No. 253. Summit Stone.

Small monument standing 1,103.3′ west of Monument No. 252, on level ground on top of summit of very high rige about 75′ south of the northern edge of summit and directly south of tall dead trunk of tree. Has four stones around it. On line between property of Billings and Gardner. Good condition.

Monument No. 254. Milestone No. 107.

Small monument standing in the south edge of cleared land and the north edge of grove of young saplings under line wire fence, and about 350′ west of worm fence running northerly. Take road to left after bridge is crossed to left of Wood's house. On line between the property of Hurst and Billings. Has heaved 10″.

Monument No. 255. Highway Stone No. 1.

Highway monument at the east end of boundary line road and south end of road running northerly. It is 16.5′ east of the corner of the towns of Woodhull and Troupsburg, Steuben county, N. Y. On line between the property of C. N. Woods and Daniel Billings. This monument has heaved 8″.

Monument No. 256. Highway Stone No. 2.

Highway Monument on northwest side of a road running southwesterly about 25′ southwest of the west end of boundary line road and under line fence. On line between the property of Irving Jordan and Henry McFall. Southeast edge chipped.

Monument No. 257. Milestone No. 108.

Small monument standing 1,061′ west of Monument No. 256, in cleared land on a steep southerly slope and about 800′ north of road running southwesterly. On line between the property of M. B. Jordan and William Lattimore. This monument has heaved 3″ and has its northwest and southwest corners chipped.

Monument No. 258. Highway Stone No. 1.

Highway monument on the west side of a highway leading from Austinburg to Addison. It is on the property of R. P. Schooner. Has its north edge and southeast corner chipped.

Monument No. 259. Milestone No. 109.

Small monument in cleared land at the west edge of the summit of a gravel bluff north of Troup's creek, 978′ west of Monument No. 258, and under worm fence, 20′ east of fence running south. On line between the property of H. Murdock and E. Murdock. Good condition.

Monument No. 260. Highway Stone No. 1.

Highway monument on westerly side of a highway leading from South Troupesburg to Austinburg, and about 150′ north of bridge crossing Hilltown creek. Just west of old stone marked "1787 Penna. Lat. 42 var. 1°-52′ west." On line between H. B. Murdock and Ed. Murdock. Has edges slightly chipped.

Monument No. 261. Milestone No. 110.

Small monument standing 2,141′ west of Monument No. 260, on a southerly slope between two small knolls in cleared field; north side of line worm fence and about 350′ northwest of bridge crossing Hilltown creek. On line between the property of Ed. Murdock and Rhen Cowen. This monument has heaved 4″.

Monument No. 262. Milestone No. 111.

Small monument standing near the foot of a northwesterly slope of a high ridge bounding a semi-circular cove on the south in cleared land, south side of woods, north side of line fence, near the highway, and 251′ east of the corners of lots 100 and 101 in the town of Troupsburg, Steuben county, N. Y., and about 1,300′ north of Fred. Bushes' barn. On line between H. Card and W. C. Seeley. Has heaved 8″ and has four corners slightly chipped.

Monument No. 263. Milestone No. 112.

Small monument on south edge of open woods on nearly level ground, 150 east of ravine on south side of line worm fence, and at junction of fence running southerly and about 1,000′ north of highway, paralleling the boundary into Pennsylvania, north of residence of Elmer Holmes. On line between the property of Sam Nodd and Elmer Holmes. Good condition.

Monument No. 264. Milestone No. 113.

Small monument standing in the north edge of thick woods north of Adam Loper's House, on a little knoll 8′ south of a swampy brook, on level ground under line fence, about 200 east of large heavy woods in New York; about one-fourth mile southwest of white house on hill and 174′ west of the southwest corner of lot 97 in the town of Troupburg, Steuben county, N. Y. About 25′ west of wire fence running northerly. On line between the property or Herman Morton and A. J. McIntyre. Good condition.

Monument No. 265. Highway Stone No. 1.

Highway monument on the east side of a highway leading northerly from Brookfield. On line between the property of Mrs. E. G. Grady and Mrs. Melvine. Good condition.

Monument No. 266. Milestone No. 114.

Small monument near the top of a southeasterly slope north of line fence, 1,528.5′ east of Monument No. 267, and about 56′ west of fence running northerly in the town of Troupburg, Steuben county, N. Y. On line between the property of Robert McCullough and Robert Ramsey. Has northeast and southeast corners chipped.

Monument No. 267. Highway Stone No. 1.

Highway monument on the west side of the west highway leading north from Brookfield Post Office. On line between the property of Ralph McCullough and Melvin Baker. Good condition.

Monument No. 268. Milestone No. 115, and County Stone.

Small monument with diagonal grooves standing on a steep northwesterly slope about 100′ west of the summit of the ridge under and at the east end of worm line fence, and 8′ from west end of wire fence. It marks the corner of Potter and Tioga counties, Pa. On line between the property of C. T. Gill and Ralph McCullough. Good condition.

Monument No. 269. Highway Stone No. 1.

Highway monument on the east side of a highway leading northerly from North Fork Post Office. On line between the property of Daniel Chase and Geo. Lewis. Its four corners are badly broken.

Monument No. 270. Milestone No. 116.

Small monument on steep westerly slope, about 500′ east of Monument No. 271 and under line barb wire fence. On line between the property of George A. Carr and William P. Chase. Has heaved 12″ and its northwest and northeast corners slightly chipped.

Monument No. 271. Highway Stone No. 1.

Highway monument on the west side of a highway leading up to the north fork of the Cowanesque river. It is on the property of George A. Carr. Good condition.

Monument No. 272. Town Stone.

Small monument with diagonal grooves marking the corner of the towns of West Union and Troupsburg, Steuben county, N. Y. It stands on an easterly slope in cleared field on south side of line fence, and about 800′ west of Monument No. 271. On line between the property of Reuben Stiles, George A. Carr and Nathan Allen. Good condition.

Monument No. 273. Milestone No. 117.

Small monument on southwesterly slope in open woods, about 300′ east of wood road and about 1,301′ east of Monument No. 274, under wire fence, 12′ east of dead blazed trunk. On line between the property of A. Saxton and Walter Lathen. Good condition.

Monument No. 274. Highway Stone No. 1.

Highway monument on east side of a highway leading from North Fork to Rexfield. On line between the property of A. Saxton and Walter Lathen. This monument has heaved 3″ and has its southwest, southeast and northeast corners slightly chipped.

Monument No. 275. Milestone No. 118.

Small monument in thick woods, on a very steep northerly slope, about two-thirds down the ridge and about where the ridge slopes east and west, about 400′ east of a clearing, 500′ south of creek, 7 paces east of a very tall hemlock, 3 paces east of a blazed maple 8″ in diameter, 12′ north of brush fence, 100′ west of corner of barb wire fence and fence running north. Good condition.

Monument No. 276. Highway Stone No. 1.

Highway monument on the east side of an abandoned boundary line road and about 2,000′ west of Monument No. 275 and 100′ south of small frame house. On line between the property of Stetson and R. Smith. This monument has heaved 7″ and leans slightly to the south.

Monument No. 277. Highway Stone No. 2.

Highway monument on the west side of a highway leading from Whitesville to Harrison Valley about 120′ southwest of Smith's house and at west end of short piece of boundary line road in stone wall. On line between the property of John Riley and R. Smith. Good condition.

Monument No. 278. Milestone No. 119.

Small monument at the south side of a garden among a few scatternig maples, and about 70′ southwest of a dwelling and 174.75 west of Monument No. 277, in a stone line fence. On line between the property of Yocum and John Riley. Good condition.

Monument No. 279. Section Stone.

Small monument with diagonal grooves standing 1,283.7′ west of Monument No. 278 on level ground, west edge of woods under line fence. It marks the southeast corner of the Elice tract. On line between the property of Larauch, Yocum and John Riley. Good condition.

Monument No. 280. Milestone No. 120.

Small monument about 147′ west of the southwest corner of lot 8 of the Elice tract upon a short easterly slope near the foot, about 250′ west of a small rivulet which crosses the line into New York, on the north side of an open grove of beech and maple and 1′ north of barb wire fence. It is on the property of Wm. Warren. Has its northeast and southeast corners broken.

Monument No. 280a. Highway Monument.

Steel monument on west side of road connecting what is known as State Line road with road leading from White's Corners to Whitesville.

Monument No. 281. Milestone 121 and Town Stone.

Small monument with diagonal grooves standing on level cleared land on the summit west of Rose Brook valley, about 1,500′ west

of the brook, on south side of line fence. It marks the corner of the towns of Harrison and Bingham, in Potter county, Pa. On line between the property of B. W. Lawrence and O. D. Hubbard. Has heaved 4″ and has its south side chipped.

Monument No. 282. Highway Stone No. 1.

Highway monument standing 2,538.4′ west of Monument No. 281, on the west side of highway leading from White's Corners to Wellsville. On line between the property of P. W. Laurence and R. B. Cutler. Southeast and northeast corners chipped.

Monument No. 283. Milestone No. 122.

Small monument in cleared land on very slight westerly slope, north side of line fence, 48 paces west of small apple tree on line. It is on the property of P. W. Laurence. Good condition.

Monument No. 284. County Stone.

Small monument, with diagonal grooves standing upon level ground, a short distance west of a low bluff sloping east, 2.5′ south of fence and 699.6′ west of Monument No. 284; 7′ west of worm fence running north. It marks the corner of Steuben and Allegheny counties, N. Y. On line between the property of William Stofford and John Hubbard. It is flush with the ground. Southeast corner chipped.

Monument No. 285. Highway Stone No. 1.

Highway monument on the west side of a highway leading from Spring Mills into Pennsylvania. It is on the property of William Cobb. Has its four corners badly chipped.

Monument No. 286. Milestone No. 123.

Small monument on a gentle westerly slope in cleared land 473′ west of monument No. 286, 8′ west of double cherry tree, and 12′ west of easterly row in orchard. It is on the property of William Cobb. Good condition.

Monument No. 287. Milestone No. 124.

Small monument standing in a gap in a stone wall upon a gentle westerly slope about 200′ west of the summit, west from the village of Spring Mills and 44 paces west of board fence, running southerly in cleared field 5′ west of triple maples in Sumach grove. On property of L. B. Howe. Has northwest corner slightly chipped. (Turn in from road running on the north side of line at large tree on south side of road.)

Monument No. 288. Milestone No. 125.

Small monument standing in a clump of small beeches and cherries, on southwesterly slope, on south edge of woods about 1,000′ northeast of Briggs residence, and 1,500′ east of Ainsworth creek, on north side of line board fence. It is on the property of the Briggs estate. Its east side and three corners are chipped.

Monument No. 289. Highway Stone No. 1.

Highway monument on the west side of Ainsworth creek road, leading from Spring Mills south into Pennsylvania. On the property of Anson Richmond. Has northwest corner chipped and leans slightly to the east.

Monument No. 290. Highway Stone No. 2.

Highway monument on south side of boundary line road, about 500′ east of Mileston No. 126 and where it turns to the northeast. On the property of Anson Richmond. Has its northeast corner chipped.

Monument No. 291. Milestone No. 126.

Highway monument standing on the south side of road running on the line in New York State about 15′ north of the northwest corner of Anson Richmond's barn. On the property of Anson Richmond. Good condition.

Monument No. 292. Highway Stone No. 1.

Highway monument standing on the north side of boundary line road, and where the road turns to the south. It is on the property of George Hand. Good condition.

Monument No. 293. Milestone No. 127 and Town Stone No. 1.

Small monument with diagonal grooves standing on a steep northwesterly slope, 5′ west from a line drawn from Warren Kenyon's barn through Harvey Richmond's white house. On the New York side the woods have lately been cut off and on the Pennsylvania side 15 or 20 years growth. It is in thick briars, about 200′ east of heavy woods in Pennsylvania; 75′ east of a 30″ hemlock trunk 50′ high, and 60′ north of a hemlock stump 40′ high, 4′ north of wire fence and 15′ west of where fence turns to northwest. It marks the corners of the towns of Bingham and Gennessee, Potter county, Pa. It is on the property of Ida Payne, in New York, and no owners in Pennsylvania. Good condition.

Monument No. 294. Highway Stone No. 1.

Highway monument standing on east side of Cryden Creek road, about 25′ southwest of the southwest corner of the residence of Mark Ellsworth. On line between the property of Mark Ellsworth and Eugene Hurd. Has its north and south sides badly chipped.

Monument No. 295. Milestone No. 128.

Small monument standing on slight southerly slope in cleared field, 75′ south of clump of pines, 525.7′ west of Monument No. 295, and about 300′ west of a small brook. It is on the property of E. B. Teller. Has its northwest corner slightly chipped.

Monument No. 296. Railroad Stone No. 1.

Highway monument standing on the northeast side of the Buffalo and Susquehanna road, 1,150′ west of Monument No. 296 and about 50′ east from the right hand bank of the Genessee river, and about 150′ north of railroad bridge. Has all four corners and edges chipped.

Monument No. 297. Highway Stone No. 1.

Highway monument standing on the east side of a poor highway leading from Genessee Forks northerly along the west bank of the Genessee river. On line between the property of the Cobb estate and G. W. Pierce. Good condition.

Monument No. 298. Highway Stone No. 2.

Highway monument standing on the west side of a highway leading from Genessee Forks to Shongo. On line between the property of the Cobb estate and G. W. Paine. Good condition.

Monument No. 299. Milestone No. 129.

Small monument standing on a steep northeasterly slope, covered with briars, fallen logs, tree tops and burnt timber, and 1,180.3′ west of Monument No. 299. It is on the property of D. W. Kane. Good condition.

Monument No. 300. Highway Stone No. 1.

Highway monument standing on the east side of a highway leading from O'Donnell's mills to the Irish settlement. On line between the property of F. R. McHale and Patrick O'Hagen. Has heaved 4″ and has southwest, southeast and northeast corners chipped.

Monument No. 301. Milestone No. 130.

Small monument standing 690′ east of Monument No. 303, upon a short northerly slope in cleared land, about 90 paces east of private road leading to residence of Bryan McGinnis, and 7½′ west of the southwest corner of Bryan McGinnis' property, 4′ south of fence. On line between the property of Bryan McGinnis and J. D. McHale. Has southeast corner chipped.

Monument No. 302. Highway Stone No. 1.

Highway monument standing on west side of a highway leading to the Irish settlement, 690′ west of Monument No. 302. On line between the property of Bryan McGinnis and J. D. McHale. This monument has its corners chipped.

Monument No. 303. Milestone No. 131.

Small monument standing in cultivated land and upon a slight southerly slope about 2,000′ north of highway, northerly from some beech trees 3′ north of worm line fence and about 250′ west of board fence running southerly. On line between the property of McCabe and O'Donnell. Has its northwest and southwest corners slightly chipped.

Monument No. 304. Highway Stone No. 1.

Highway monument standing on the west of highway leading to the Irish settlement. (Line of road changes about 100′ east of old road). On line between the property of James O'Hara and Patrick Hart. Has its four corners slightly chipped.

Monument No. 305. Highway Stone No. 3.

Highway monument standing on southeast side of Ore Bed Creek road, quite close to wagon track. On line between the property of James O'Hara and Patrick Hart. Has its southwest and northwest corners slightly chipped.

Monument No. 306. Milestone No. 132.

Small monument standing about 770′ west of Ore Bed creek, in a small depression in cleared stump lot, about 40′ south of road leading to Maxwell's residence, 60′ southeast of broken clean trunk 35′ in height, and about 20′ southeast of 18″ tall basswood, standing alone. On line between the property of Thomas Maxwell and Patrick Hart. Good condition.

Monument No. 307. Highway Stone and Town Stone No. 1.

Highway monument standing on the west side of a highway leading from the Irish settlement, on the second summit west of Monument No. 307, and on south side of line fence. This monument marks the corner of the towns of Alma and Willing, Alleghany county, N. Y. Good condition.

Monument No. 308. Town Stone No. 2.

Small monument with diagonal grooves standing on a westerly slope, about 1,200′ west of Monument No. 308, about 430′ east of Milestone No. 133, 3′ north of line fence and at junction of fence running southerly. It marks the corner of the towns of Genessee and Oswayo, Potter county, Pa. Has heaved 2″.

Monument No. 309. Milestone No. 133.

Small monument standing in cultivated land on a steep westerly slope 426.6′ east of Monument No. 311, and close to north side of fence. (Has line of stones running north a few feet.) It is on the property of William Moran. This monument has its top almost flush with the surface of the ground. Good condition.

Monument No. 310. Highway Stone No. 1.

Highway monument standing on the east side of a road in bottom of valley. This monument has heaved 2″.

Monument No. 311. Highway Stone No. 2.

Highway monument standing on west side of highway leading from Wellsville to Coudersport. On line between the property of Thomas Hart and Peter Nolan. Has all corners slightly chipped.

Monument No. 312. Milestone No. 134.

Small monument standing upon level top of a knoll between two shallow ravines of Red Water creek on level cultivated ground, about 30′ east of a small rivulet and 350′ west of Monument No. 312 and 2′ south of worm fence next to old milestone. On line between the property of Patrick Markey and Peter Nolan. Good condition.

Monument No. 313. Milestone No. 135.

Small monument standing in thick open woods on a gentle northwesterly slope at the fork of two wood roads, one bearing northwesterly and the other southwesterly. The timber surrounding

the milestone is hard wood. On line between the property of John Tomany and Mary O'Brien. Has heaved 6″ and has four corners slightly chipped.

Monument No. 314. Milestone No. 136.

Small monument standing on a steep westerly slope, slightly northerly in thick woods, 950′ east of a brook in a deep ravine, south 50°, west 40′ from an 18″ live hemlock, and north 15° east 25′ from a 10″ beech, and on southwest side of a narrow path leading up a hill. Sometime a wood road, which runs up the hill from old saw mill straight ahead and blazed all the way to stone, and part of the way through the creek bottom or swamp. On line between the property of Empire Gas Company and James and John O'Donnell. Good condition. (This stone is very hard to find.)

Monument No. 315. Highway Stone No. 1.

Highway monument standing on west side of a highway leading from Alma to Irish settlement, about 75′ northerly from southeast corner of the residence of M. H. Dutton. Has northwest, northeast and southeast corners chipped.

Monument No. 316. Milestone No. 136⅝.

Small monument standing at the west edge of the original sixth latitude stone, in thick woods in a steep northeasterly slope about 480′ west of the south branch of Crandall creek. On line between the property of Weston Brothers and C. M. Weybull. This monument was erroneously marked by the stone cutter 136⅛ mile.

Monument No. 317. Milestone No. 137.

Small monument standing in thick open woods, on a northeasterly slope 600′ east of the summit of the ridge, and about 2,000′ west of Monument No. 317, and about 40′ south of blazed beech 18″ in diameter and about 30′ north of blazed oak 14″ in diameter. On line between Weston Brothers and Wallace Jones. Good condition.

Monument No. 318. Highway Stone No. 1.

Highway monument standing on the west side of a highway leading southerly from Post office, about 300′ north of oil derrick and 15′ west of wagon track. On line between the property of James Shields and John Shields. Good condition.

Monument No. 319. Milestone No. 138.

Small monument standing on a steep westerly slope thickly covered with windfalls and briars, about 250′ west of the summit of

the ridge, 75′ east of an abandoned road, and 1,173′ west of Monument No. 319, midway between two high dead trunks, having indication sticks pointing toward stone. On line between the property of James Shields and John Shields. Good condition. This monument is very hard to find.

Monument No. 320. Town Stone.

Small monument marked on top "^" standing at the south side of monument, which was set in 1798 to mark the southeast corner of the Holland Land Company purchase. The north edge of the new monument indicates the line. It stands upon a steep northeasterly slope, about two-thirds up the hill 600′ west of a deep ravine, and about 20′ south of narrow path leading up the hill. It marks the corner of the towns of Bolivar and Alma, Allegheny county, N. Y. Take wood road back of E. N. Whipple's house, turn to left up narrow path for No. 321 and to right for No. 322. On line between the property of J. J. Elliott and the Mushrow estate. Good condition. This monument is very hard to find.

Monument No. 321. Milestone No. 139.

Small monument standing on steep northerly slope, about 500′ south of where the slope begins to descend very rapidly, about 150′ north of the summit, 30′ north of group of maples, 1,148.6′ west of Monument No. 321 and south 3° west from the residence of E. M. Whipple, which stands on the highway leading from Alma Post Office to South Bolivar. Has four poles nailed to trees leading to stone. On line between the property of William Hyatt and E. M. Whipple. Has northwest corner chipped. This monument is very hard to find.

Monument No. 322. Town Stone No. 1.

Small monument with diagonal grooves and marks the corner of the towns of Oswego and Sharon. It is on a steep northerly slope, about 1,800′ east of Monument No. 324, south edge of cleared land, about 30′ north of road following the line; 75′ west of large shaggy beech, 6′ north of wire fence, 614′ east of the southwest corner of section 1, township 1, range 1 of the Holland Land Company's purchase. It is on the property of William Mushrow and James Doty in Pennsylvania, and J. C. Gladsly, in New York. Good condition.

Monument No. 323. Highway Stone No. 1.

Highway monument on the west side of a private road, where it turns to follow boundary to the east. On line between the property of William M. Hyatt and P. W. and Ezekiel Griffith. Good condition.

Monument No. 324. Milestone No. 140.

Small monument standing at foot of steep northerly slope, about 10′ above level of the swamp, in thick woods of beech and hemlock, and 782.5′ west of Monument No. 324 under wire fence. On line between the property of Gilbert Chaple and W. T. Lewis. Good condition.

Monument No. 325. River Stone.

Small monument on the southeastern edge of the Honeyo Flats, at northwest side of a flood water channel of the creek, about 50′ south of fence on property of Ezekiel Griffith. This monument was found to have its top entirely broken off. Should be reset, and new stone needed.

A new steel monument was set here.

Monument No. 326. Milestone No. 141.

Small monument standing in cleared land 2′ north of stump line fence, and 1,148.3′ east of Monument No. 328, and about 200′ west of lane. On line between the property of Geo. Yeakel and Croger's estate. This monument has its southeast corner chipped.

Monument No. 327. Highway Stone No. 1.

Highway monument standing on southeast side of State Line road, leading from South Bolivar to Shingle House. On line between the property of Nathan Wayward and A. F. Smith. This monument has its southwest corner chipped.

Monument No. 328. Milestone No. 142.

Highway monument standing on west side of road leading from Goldsmith's corner. On line between the property of H. Birdic and Mrs. Blakely. Has its southwest corner chipped.

Monument No. 329. Highway Stone No. 1.

Highway monument on east side of road, which is little used, under board fence, which is about 15′ north of brook and about 400′ north of Stillman's house. On line between the property of O. B. Stillman and the Willets estate. Good condition.

Monument No. 330. Milestone No. 143.

Small monument in small saplings and light underbrush, on very steep southerly slope 150′ south of ridge of slope, 10′ south of three

fallen logs and about 25′ northeast of burnt stump. East Sharon school house bears about south 1° east from stone. On property of Augustus Wheeler. Good condition.

Monument No. 331. Highway Stone No. 1.

Highway monument standing on east side of road leading from East Sharon to Bolivar. It is on the property of Chas. Burbank. This monument has its southwest corner chipped.

Monument No. 332. Milestone No. 144.

Highway monument standing on north side of short piece of road following the boundary line, about 370′ west of where a run crosses the line and 1′ south of fence. On line between the property of Mrs. Wolcott and L. P. Perry. Good condition.

Monument No. 333. Highway Stone No. 1.

Highway monument standing on the east side of the main road leading from Bolivar to Shingle House, about 75′ south of Horse Run M. E. church. On line between the property of Mrs. Wolcott and L. P. Perry. Has all four corners chipped.

Monument No. 334. Milestone No. 145.

Small monument standing on westerly slope 271′ east of Monument No. 336, on north edge of woods and south side of line fence. On line between the property of A. Sullivan and M. Vanlowe and George Sherwood. Good condition.

Monument No. 335. Highway Stone No. 1.

Highway monument standing on east side of road and east of fence running to north and south leading from Genessee to Shingle House, about 100′ southeast of Frank Pratt's house. On line between the property of Frank Pratt and M. Vanlowe. Good condition.

Monument No. 336. County Stone.

Small monument with diagonal grooves 3,592.6′ west of Monument No. 336 and 913.5′ west of the northeast corner of Pennsylvania Warrant No. 4330, and marks the corner of Potter and McKean counties, Pa.; on steep northwesterly slope in thick woods, 25′ north of brow of hill, 15′ north of large stump and about 300′ south of gas well and 100′ north of 18″ chestnut. On line between the York estate and W. H. Lunn. Good condition.

Monument No. 337. Milestone No. 146.

Small monument in thick woods on steep westerly slope, 575′ east of a brook in a deep ravine on south side of a large fallen hemlock, 10′ north of another hemlock and 20′ northwest of large hemlock stump. On line between the property of George Case and the York estate. Has top broken. Very hard to find.

Monument No. 338. Milestone No. 147.

Small monument standing about 100′ west of a small brook running southerly and 10′ south of huge pine stump, and about 100′ south of wood road, which nearly parallels the line, 250′ east of east end of line wire fence. On line between the property of L. J. Carrier and C. G. Chandler. Good condition.

Monument No. 339. Highway Stone No. 1.

Highway monument standing on west side of road, leading from Myrtle to Little Genessee. On line between the property of George Case and C. G. Chandler. Has its southeast and southwest corners chipped.

Monument No. 340. Milestone No. 148.

Small monument standing in cultivated land 60′ south of old B. E. and C. R. R., 250′ southeast of large clump of woods and 75′ south of fence running east and west. It is on the property of B. E. and C. R. R. Co. This monument has top flush with ground, has all corners chipped and "M 148" is on its west face.

Monument No. 341. Railroad Stone No. 1.

Small monument about 30′ south of B. E. and C. R. R., at east edge of lumber pile and 800′ east of Monument No. 343, south of Thos. Gleason's property and opposite wind mill. It is on the property of B. E. and C. R. R. Co. Has its four corners chipped and has heaved 12″.

Monument No. 342. Highway Stone No. 1.

Highway monument on west side of road leading south from Main street, Ceres, about 100′ southeast of Central New York and Western Railroad station, in the village of Ceres. On the property of B. E. and C. R. R. Co. Has four corners chipped.

Monument No. 343. Highway Stone No. 2.

Highway monument on south side of Main street, ceres, at a point where Main street bends into New York and at northeast corner

of a cemetery in Pennsylvania. On the property of Chas. Bell. Has northwest corner chipped.

Monument No. 344. Milestone No. 149.

Highway monument on the south side of Main street, Ceres, south of Empire school building in Genessee, N. Y., 100′ west of cemetery and under stump fence. On the property of Chas. Bell. Good condition.

Monument No. 345. Highway Stone No. 1.

Highway monument on the south side of Main street, Ceres, where it turns north and westerly in New York and about 50′ north of Maxson's house. On the property of A. Maxson. Has all corners chipped.

Monument No. 346. Railroad Stone No. 1.

Small monument on south side of Central New York and Western Railroad tracks, 3′ north of wire fence, 10′ south of south rail. On the property of B. E. and C. R. R. Co. Good condition.

Monument No. 347. Milestone No. 150.

Small monument standing in a low swamp ground about 500′ due south of V. P. Carter's barn, about 25′ in north edge of large timber, small growth of saplings to the north, 175′ east of the corner of sections 49 and 57, in Township 1, Range 2, of the Holland Land Company's purchase. On line between the property of V. P. Carter and William King. Has heaved 2″.

Monument No. 348. Riverstone No. 1.

Small monument standing on cultivated land, 30′ from the left hand bank of river, 5′ south of barb wire fence. On line between the property of Myron Walters and Mrs. Coons. Good condition.

Monument No. 349. County Stone No. 1.

Small monument with diagonal grooves, 1,043 east of Monument No. 351, and marks the corner of Alleghany and Cattaraugus counties, N. Y., in cleared land 15′ south of line fence, and at point where wire fence starts north. On line between the property of V. P. Maxson and Miner Walton. Has heaved 3″ and has its east and west corners chipped.

Monument No. 350. Milestone No. 151.

Small monument standing 9 paces south of the south bank of the Oswayo, where it leaves Pennsylvania, and about 1,000′ west of Monument No. 350. On line between the property of J. M. Brown and the Coons estate. Has its northeast corner and east side chipped.

Monument No. 351. Highway Stone No. 1.

Highway monument on the east side of a highway leading from Portville to Seres. On line between the property of Barber and Pennington. Has southeast, southwest and northwest corners chipped.

Monument No. 352. Milestone No. 152.

Small monument in open scattered woods, upon a steep northerly slope, at the easterly edge of a cove, and about 850′ east of the summit of a high ridge between the valleys of the Oswayo and the Alleghany. On line between the property of Mrs. H. Kahoe and E. Shiver. Has its southeast corner chipped.

Monument No. 353. Highway Stone No. 1.

Highway monument on the west side of a highway leading from Portville to Bullis mills, opposite Love's residence. On line between the property of Emory Shiver and Myland Smith. Good condition.

Monument No. 354. Railroad Stone No. 1.

Small monument situated in cleared land about 150′ west of Monument No. 354, and about 4′ east of where the track of the B. E. and C. R. R. originally stood. Has heaved 6″ and has all corners chipped.

Monument No. 355. Railroad Stone No. 2.

Small monument standing about 400′ west of Monument No. 355, in a field of the Western New York and Pennsylvania Railroad. This monument has all of its corners chipped.

Monument No. 356. Highway Stone No. 2.

Highway monument on the east side of a highway leading from Bullis Mills to Mill Grove. On line between the property of Stetson and Smith. Has its east corners chipped.

Monument No. 357. Milestone No. 153.

Small monument standing in a narrow dyke, between the Allegheny river and slough flood water channel, 36′ west of a dead hemlock, standing on the edge of the left bank of the river, about 300′ north of Bullis Mill (cross an old boom). This monument has its edges chipped.

Monument No. 358. Highway Stone No. 1.

Highway monument on the west side of a highway leading from Portville to Eldred. On line between the property of E. P. Vaugh and the Lennon estate. Has its northeast corner chipped.

Monument No. 359. Milestone No. 154.

Small monument standing in thick weeds on small knoll, about 15′ west of the east branch of wood road, 28′ east of brook in ravine, and about 75′ north of where it is joined by a brook from the northeast and 40′ southeast of hemlock. Take wood road on west side of brook coming down back of Mrs. E. A. Burnham's house. On line between the property of Mrs. Burnham and the Hostetter estate. Good condition.

Monument No. 359a. Highway Monument.

A steel monument standing on west side of road leading up Loop's creek. About 53.5′ east of Monument No. 362.

Monument No. 360. Town Stone No. 1.

Small monument with diagonal grooves and stands upon a gentle easterly slope, on north edge of partially cleared land, alongside of a mass of fallen logs about 300′ west of Loop's creek and 1,196.6′ east of Monument No. 363—17 paces west of road. This monument marks the corner of the towns of Portville and Olean, Cattaraugus county, N. Y. On line between the property of Dusenberry and Wheeler. Good condition.

Monument No. 361. Milestone No. 155.

Small monument in thick open woods, on a steep easterly slope, about 600′ east of the summit of the ridge, west of Loop's creek valley and 13′ north of brush fence. The trees in the vicinity of the monument are chiefly large beech. On line between the property of Dusenberry and Wheeler. Good condition.

Monument No. 362. Milestone No. 156.

Small monument standing in young growth of trees on steep westerly slope, in a wet spot about 700′ east of Meek's creek, 845′ east of Monument No. 365, 150′ south of pipe line, 15′ east of upturned root, and 54′ west of wood road. On line between the property of Wheeler and the South Pennsylvania Oil Company. Good condition.

Monument No. 363. Highway Stone No. 1.

Highway monument on the east side of a highway leading from Denton's Mills to Haymaker. On line between the property of Wheeler and South Pennsylvania Oil Company. Has all its corners chipped.

Monument No. 364. Milestone No. 157.

Small monument standing on a narrow terrace, in thick open woods, about 175′ northeast of the first oil derrick on the north side of the road nearest the summit, and about 225′ east of the summit of the high ridge between Meek's and Indian creek, on general slope, quite steep, northeasterly, on property of South Pennsylvania Oil Company. Good condition.

Monument No. 365. Highway Stone No. 1.

Highway monument on the east side of a highway along the east side of the east branch of Indian creek. On line between the property of A. W. Dodge and W. Mushrow. This monument has its south side and all corners chipped.

Monument No. 366. Milestone No. 158.

Small monument in open woods, on a low bluff, steep southeasterly slope, to a brook in ravine flowing east northeast, about 60′ distance; about 50′ north of where wood road crosses creek, about 1,200′ west of the north branch of Indian creek, 1,593′ west of Monument No. 367, and about 100′ directly north of oil derrick. On line between the property of A. W. Dodge and A. A. Mushrow. Good condition.

Monument No. 367. Highway Stone No. 1.

Highway monument on the east side of a road now but little used, leading north from the hamlet of Wigwam. It is on the property of Miles Loop. Has all four corners chipped.

Monument No. 368. Town Stone.

Small monument with diagonal grooves, standing near the top of a bluff on a steep easterly slope south of thick woods, 222′ west of Monument No. 369, 27 paces north of road, which nearly parallels line. It marks the corner of the towns of Otto and Eldred. On line between the property of H. Bulot and F. Newman. Good condition.

Monument No. 369. Milestone No. 159.

Small monument standing in thick open woods, on a gentle southerly slope in a clump of 10″ hemlocks, about 350′ north of road, 1,752.2′ east of Monument No. 372 and 200′ northeast of derrick of Richard Rote. On line between the property of D. E. Quinlan and Lewis Loop's estate. Has heaved 4″.

Monument No. 370. Highway Stone No. 1.

Highway monument on southwesterly side of highway, leading from Wigwam to Knapp's Creek station. On line between the property of D. E. Quinlan and Lewis Loop's estate. Has its four corners chipped.

Monument No. 371. Milestone No. 160.

Small monument in thick woods upon a steep northeasterly slope, about 250′ directly south of derrick No. 9 of the Bradford Oil Company; 700′ east of an immense rock near the summit of the ridge and 1,333′ east of Monument No. 374. On the property of South Pennsylvania Oil Company. Has southwest and northeast corners chipped. Beginning with this monument and going west the entire distance must be run by compass until Milestone No. 183 is reached. The whole distance is through briars, fallen logs and scrubby timber. This monument is very hard to find.

Monument No. 372. Highway Stone No. 1.

Highway monument on northeaserly side of a highway leading from Knapp's Creek station to Duke's Centre. On the summit of the ridge southwest of Indian creek. On the property of South Pennsylvania Oil Company. Has all four corners chipped.

Monument No. 373. Highway Stone No. 2.

Highway monument on the east side of a road leading from Knapp's Creek station to Moretown. On line between the property of Angel Oil Company and the Barse tract. Has its four corners and edges chipped.

Monument No. 374. Milestone No. 161.

Small monument standing upon a steep westerly slope, cleared for oil purposes and partially burned over, surrounded by bushes 93.85′ west of Monument No. 375 and about 275′ east of the middle branch of Knapp's creek. On line between the property of Angel Oil Company and Barse estate. Hard to find. Good condition.

Monument No. 375. Highway Stone No. 1.

Highway monument on west side of highway leading from Duke's Centre to State Line station, and on the east side of the track of the Electric Railroad, Olean, Rock City and Bradford, and about 100′ south from railroad depot. Has northeast, southeast and southwest corners chipped.

Monument No. 376. Highway Stone No. 2.

Highway monument on east side of main road leading from Bradford to Olean, and 200′ south of where road from State Line station intersects main road. On line between the property of Mrs. M. Smiley and William Meachin. This monument has its corners slightly chipped.

Monument No. 377. Milestone No. 162.

Small monument standing in woods and bushes on a gentle southerly slope, about 100′ northeast from derrick No. 5 of the South Pennsylvania Oil Company, and 490′ west of Pembroke Run, 8′ north of pipe line. On line between property of Mrs. M. Smiley and South Pennsylvania Oil Company. Good condition. Very hard to find.

Monument No. 378. Town Stone.

Small monument with diagonal grooves, standing in thick young woods on a southerly slope about 400′ southeasterly from derrick No. 7, on the hill of the Angel Oil Company, and 2,354′ west of Monument No. 379, and 5′ west of fallen log crossed at right angles of two smaller logs. It marks the corner of the towns of Otto and Bradford, in McKean county, Pa. On line between the property of Angel Oil Company and E. T. Johnson. Good condition.

Monument No. 379. Milestone No. 163.

Small monument in thick young woods on level ground, southeast side of the summit of a ridge north of the head of Chipmunk run, about 150′ south of derrick No. 3, J. & B., and 300′ south of the residence of M. P. Weaver, and south of the Armstrong residence on the main highway, 20′ north of high hemlock trunk.

On line between J. T. Jones and E. T. Johnson. Good condition. Hard to find.

Monument No. 379a. Highway Monument No. 1.

Iron monument on east side of highway leading from Knapp's creek to Bradford, about 6.0′ north of large hemlock and about 1,420′ east of Monument No. 383.

New steel monument set here in 1900.

Monument No. 380. Milestone No. 164.

Small monument standing 7 chains 79 links east of the southwest corner of lot 1, section 13, of township 1, range 5, Holland Land Company's purchase, in open space in woods, about 300′ northwest of derrick No. 90 of W. O. Co., which is on south side and very close to Harrisburg run, in the middle of a large cove, looking directly north about 1 mile to the summit of a cove, 12′ south of board and brush fence and 100′ east of evergreen tree. On line between the property of Thos. Curwin and Francbrott Bros. Good condition. Very hard to find.

Monument No. 381. Milestone No. 165.

Small monument standing in thick open wood on a small terrace, steep westerly slope, about 125′ west of summit and about 195′ southwest of derrick on summit; 888′ west of the southeast corner of Carrollton, Cattaraugus county, N. Y., which is on the west side of the summit of high ridge on State Line run and about 75′ east of tall burnt hemlock trunk. It is on the property of Enterprise Transit Oil Company. Good condition; hard to find.

Monument No. 382. Milestone No. 166.

Highway monument in a narrow opening cut out for a skidway in thick woods, just where another road turns off sharply to the north, 166′ east of a small brook and 25′ from south side of State Line run road. On the property of the Enterprise Transit Oil Company. Good condition. Very hard to find.

Monument No. 383. Highway Stone No. 1.

Highway monument, standing on north side of deserted State Line run road 12′ south of line fence and about 700′ east of Monument No. 387. On line between the property of Beardsley and Booth. All of its corners are badly shipped.

Monument No. 384. Highway Stone No. 2.

Highway monument on west side of road in valley of Tuna creek

leading from Limestone into Bradford. On line between the property of Beardsley and Booth. This monument has all corners chipped.

Monument No. 385. Railroad Stone No. 1.

Small monument standing between the two tracks of the Buffalo, Rochester and Pittsburg Railroad Railroad. Has its four corners chipped.

Monument No. 386. Railroad Stone No. 2.

Small monument on east side of track of the Bradford branch of the New York, Lake Erie and Western Railroad. This monument has its edges and four corners chipped and north side badly broken.

Monument No. 387. Milestone No. 167.

Small monument standing on Tuna Flats, on the southeast side of a narrow slough about 200′ east of Tuna Unguant creek, 139′ west of Monument No. 389 and 5′ north of fence in alder bed. Good condition. Very hard to find.

Monument No. 388. Milestone No. 167-1.

Small monument standing upon Tuna flats, at the east edge of the seventh latitude stone, on north side of line fence, and about 250′ west of Tuna Unguant creek. Good condition. Very hard to find.

Monument No. 389. Highway Stone No. 1.

Small monument on the west side of road on the west side of valley of Tuna creek. On line between the property of William Beardsley and Phoebe Carpenter. Has northeast, southeast and southwest corners chipped.

Monument No. 390. Milestone No. 168.

Small monument upon a little knoll in a thick young woods, on a steep northeasterly slope, west side at the head of a cove in the mountain, about 200′ west of a brook, 8′ west of large decayed stump, about 525′ east of the narrow summit of the high ridge on west side of Tuna Valley and on south side of line barb wire fence. On line between William Beardsley and Freeley. Good condition. Very hard to find.

Monument No. 391. Milestone No. 169.

Small monument in thick open woods, upon a gentle southwesterly slope, about 300′ east of old wood road, on whose west edge is a

beech tree blazed on all four sides, about on line and about one mile back of large red ice house on northeast side of Andy hollow, opening out upon Bolivar brook, about 100′ west of summit and about 865′ west of the west side of the summit of the main ridge, among fallen logs; about 900′ east of brook running into Bolivar brook. On line between Bingham estate and the Bradford Land Company. Has heaved 2″. Very hard to find.

Monument No. 392. Highway Stone No. 1.

Highway monument on east side of an abandoned wood road, which follows the valley of Bolivar Brook. On line between the property of the Bingham estate and the Bradford Land Company. Has all four corners chipped.

Monument No. 393. Milestone No. 170.

Small monument in partially cleared space in thick woods, upon a very steep easterly slope about 600′ west of Bolivar brook, on west edge of swampy spot. On line between the property of the Limestone Tannery Company and the Bradford Land Company. Has heaved 3″. Very hard to find.

Monument No. 394. Holland Land Company Purchase.

Small monument with diagonal grooves and marks the corner of sections 54 and 56 of township 1, range 6 of Holland Land Company's purchase, standing in thick open woods on a gentle easterly slope, 485′ west of Monument No. 398. On line between the property of the Limestone Tannery Company and the Bradford Land Company. Good condition. Hard to find.

Monument No. 395. Holland Land Company's Purchase and Town Stone.

Small monument with diagonal grooves set at the south end of the western transit meridian of the Holland Land Company's purchase. It is standing in thick open woods, on nearly level ground, 5′ west of large uptnrned root, under fallen log, 27 paces west of old transit hub, in stone pile and 35′ east of tall shaggy trunk. It marks the corner of the towns of Carrollton and Red House, in Cattaraugus county, N. Y. On line between the property of Limestone Tannery Company and the Bradford Land Company. Good condition. Very hard to find.

Monument No. 396. Milestone No. 171.

Small monument standing in thick open woods (beech and maple), on level gronnd in cleared space 548.4′ west of Monument No. 398.

On the property of the Bradford Land Company. Good condition. Hard to find.

Monument No. 397. Milestone No. 172.

Small monument on gentle southwesterly slope, in cleared space 200′ west and 150′ north of woods, about 40′ west of where hill starts to slope sharply to the east in weeds, on east edge of path 300′ southwest of spring and about 50′ northwest of brow of steeper slope, southeast of Bennett brook. On the property of the Bradford Land Company. Good condition. Very hard to find.

Monument No. 398. Highway Stone No. 1.

Highway monument standing on east side of old Bradford Trail, now abandoned, 800 west of Monument No. 400 and alongside of fallen log. On the property of the Bradford Land Company. Has southwest corner chipped.

Monument No. 399. Holland Land Company's Purchase.

Small monument with diagonal grooves and marks the southwest corner of Willink strip, 47′ south of large burnt trunks standing about on trail. It stands in burnt woods surrounded by briars, 50′ south of Old Bradford trail, 95′ southwest of trunk about 20′ high on west side of trail and 1,539′ west of Monument No. 401. On line between E. R. Schoonmaker and the Bradford Land Company. Good condition. Very hard to find.

Monument No. 400. Milestone No. 173.

Small monument standing in burnt woods in level ground southwest of gentle slope, northwest of Red House creek, 20′ southwest of tall clean trunk 40′ high, 50′ west of tall knotty trunk and midway between two large blackened stumps, north and south of line fence, about 1,000′ south to an abandoned lumber camp on Red House creek, known as "Cass Duell's Old Shanties." On the property of the Bradford Land Company. Good condition. Very hard to find.

Monument No. 401. Holland Land Company's purchase. Three Mile Post.

Small monument standing on steep northerly slope surronnded by rocks and fallen logs, southwest side of fallen hemlock, 25′ west of west branch of a small spring brook about 350′ southwest of deserted lumber camp and 75′ north of the brow of the hill. Dead log rests on west edge, 20′ west of large soft maple. The letters

"N. Y." and "Pa." were erroneously cut on the wrong sides of the stone. It stands upon the south line of township 1, range 7, of the Holland Land Company's Purchase, and about 260′ west of the corner of sections 25 and 33 of township 1, range 7. On line between the property of the Bradford Land Company and the Stone estate. Good condition. Very hard to find.

Monument No. 402. Milestone No. 174.

Small monument standing on a northerly slope, buried in the root of a large fallen tree, which has fallen north, 275′ west of where the Allegheny and Kinzua Railroad crosses the line, 1,052′ west of Monument No. 404. On the property of the Bradford Land Company. Has heaved 4″. Very hard to find.

Monument No. 403. Milestone No. 175.

Small monument standing on the southerly slope in a cleared place 800′ northeast of Yager's old sawmill and about 300′ north of Quaker run, 12′ south of road which parallels the line running easterly, 1,555.2′ east of Monument No. 407 and about 1,072′ east of the corner of sections 41 and 49, township 1, range 7, of the Holland Land Company's purchase. About due north from most easterly standing building. Has heaved 4″. Hard to find.

Monument No. 404. Highway Stone No. 1.

Highway monument on west side of an abandoned wood road, now grown up with briars, about 52 paces west of brook about 500′ west of Yager's old saw mill, and 60′ west of old wooden trough for logs. On the property of the Bradford Land Company. Good condition.

Monument No. 405. Milestone No. 176.

Small monument on a very steep southerly slope in beech woods, 300′ south of the summit of the ridge, about 1,300 west of brow of slope where it intersects the boundary line 5′ west of large fallen beech quite badly decayed, and 268′ west of the southeast corner of section 57, in township 1, range 7, of the Holland Land Company's purchase. On the property of Bradford Land Company. Good condition. Hard to find.

Monument No. 406. Holland Land Company's Purchase and Mile post $5\frac{1}{2}$.

Small monument with diagonal grooves standing in thick bushy woods on narrow terrace 9′ south of tall dead hemlock, on steep

southwesterly slope, about 200′ from foot of slope and 1,141′ west of Monument No. 408. On the property of the Bradford Land Company. Good condition. Hard to find.

Monument No. 407. Highway Stone No. 1.

Highway monument standing on west side of good road leading northerly to Frenchs, on south branch of Quaker Run. On the property of the Bradford Land Company, north of school house. All corners chipped.

Monument No. 408. Milestone No. 177.

Small monument standing in thick open woods on slight easterly slope, 455.6′ west of Monument No. 410, 6′ south of small brook and 125′ west of a clearing on the Pennsylvania side, 25′ south of wood road. On the property of the Bradford Land Company. Has northeast corner chipped. Very hard to find.

Monument No. 409. Town Stone No. 1.

Small monument with diagonal grooves standing in open woods, steep short northerly slope, south side of narrow ravine, 10′ south of a brook running westerly, 10′ west of where two logs cross a stream, 600′ west of Monument No. 411 and 2,753′ east of Monument No. 413. On the property of the Bradford Land Company. Good condition.

Monument No. 410. Milestone No. 178.

Small monument standing on cleared space, lightly covered with fallen logs and bushes about 250′ south of thick open woods on a steep northeasterly slope, 330′ east of the summit of the ridge, east of valley of Wolf run, 167′ west of large maple which stands on brow of very steep northeasterly slope, and 1,170′ west of west branch of Quaker run. Three burnt logs 55′ to south. On the property of the Bradford Land Company. Good condition. Hard to find.

Monument No. 411. Milestone No. 179.

Small monument standing in burnt woods on level ground on north bank of shallow ravine, 12′ from edge in which runs a brook. About 225′ east of Wolf run and 968′ east of Highway monument on southwest side of Wolf road. On the property of the Bradford Land Company. Has its southeast corner chipped. Hard to find.

Monument No. 412. Highway Stone No. 1.

Highway monument standing on southwest side of road leading from Wolf run to Willow creek. On the property of the Bradford Land Company. Has its southeast corner chipped.

Monument No. 413. Milestone No. 180.

Small monument standing in open woods on steep northwesterly slope on small knoll, 66′ east of a brook in a deep ravine running north. On the property of the Bradford Land Company. Has heaved 2″. Very hard to find.

Monument No. 414. Milestone No. 181.

Small monument on the south edge of a large oak log in scrubby open woods, on a southeasterly slope, and 1,000′ east of the brow of a steep northwesterly slope, and about 250′ west of clearing. On line between the property of W. S. Weed & Co. and Bennis & Co. Good condition. Very hard to find.

Monument No. 415. Milestone No. 182.

Small monument in a small opening in thin bushy woods on a steep southerly slope north of Willow creek valley, 1,742′ east of the brook in a deep ravine, and about 60′ east of a 14″ pine and included in a triangle made by three oak trees, and about 300′ south of the summit of the ridge. This monument marks the western boundary of the big woods beginning at Milestone No. 160. On line between the property of Jay White and the Stone estate. Good condition. Very hard to find.

Monument No. 416. County Stone.

Small monument with diagonal grooves in thick young woods, about 50′ north of small clump of saplings on a steep southwesterly slope, 297′ west of Monument No. 418. This monument marks the corner of the counties of Warren and McKean, Pa. On line between the property of Jay White and the Stone estate. Good condition. Very hard to find.

Monument No. 417. Milestone No. 183.

Small monument under line barb wire fence, on north edge of clearing, on gentle southerly slope and between two branches of Willow creek, one 800′ east and the other 400′ west. On line between the property of John Warren and Perry Root. Good condition. Very hard to find.

Monument No. 418. Highway Stone No. 1.

Highway monument on east side of a road leading northerly from Corydon, about 100′ north of John T. O'Dell's house. On line between the property of John T. O'Dell and the Genung estate. Has its northwest and southeast corners chipped.

Monument No. 419. Alleghany Indian Monument.

Iron monument standing 1,783.25′ west of Monument No. 420, in the midde of the road leading from Corydon to Wolf Run, standing out of the ground about 6″, and 15′ west of Monument No. 421, and is 6½″ south of line. It was set by United States Commission in 1878 to mark the southeast corner of the Allegheny Indian reservation. On line between the property of John Warren and Perry Root. Good condition.

Monument No. 420. Railroad Stone No. 1.

Small monument on east side and 15′ distant therefrom of the Western New York and Pennsylvania Railroad Company's track center. Has its south side badly chipped.

Monument No. 421. Milestone No. 184.

Small monument in cleared cultivated land, on south side of stump fence, about 50′ west from the north end of worm fence, and 570.3′ east of Monument No. 425. On line between the property of the Alleghany Indian reservation and Daniel Root. Good condition.

Monument No. 422. Highway Stone No. 1.

Highway monument standing on the east side of the river road leading from Corydon to the Indian reservation. On line between the Alleghany reservation and Daniel Root. Good condition.

Monument No. 423. Highway Stone No. 2.

Highway monument on the west side of the road on the right hand bank of the Alleghany river close to a spring. On line between the Allegheny Indian reservation and J. K. Webb. Good condition.

Monument No. 424. Milestone No. 185.

Small monument standing in a small cleared spot in thick bushy pasture on a northeasterly slope, south of thick woods, 290′ west of a small brook in a shallow ravine, and just north of a very steep northerly slope, nearly 500′ south of State Line run, under barb wire fence. On line between the property of the Alleghany reservation and J. K. Webb. Has southeast corner broken.

Monument No. 425. Allegheny Indian Monument.

Iron monument about 18″ high, standing 294.4 west of Monument No. 427, upon a gentle easterly slope in a thick growth of briars south side of a large hemlock stump, about on edge of a sharp slope to north, under wire fence and at junction with wire fence running north to road. Turn in where Jameson used to live and follow fence. It was placed in 1878 to mark the southwest corner of the Indian reservation. On line between the property of the Indian reservation and J. K. Webb. Good condition.

Monument No. 426. Reference Monument L.

Highway monument standing at the side of Monument No. 428, just south of the brow of steep northerly slope, towards State Line rune, about 500′ south of the run. On line between the property of the Indian reservation and J. K. Webb.

Monument No. 427. Highway Stone No. 1.

Highway monument on the west side of a highway leading southwesterly from State Line Run road. On line between Sylvester Birch and Munsen Bliss. All corners chipped.

Monument No. 428. Milestone No. 186.

Highway monument on the west side of State Line Run road, 35′ north of creek, and at point where State Line Run road runs southerly into Pennsylvania. In cleared land under fence, which runs north and south. On line between Sylvester Birch and Munsen Bliss. Has corners chipped and west side chipped and has heaved 7″.

Monument No. 429. Milestone No. 187.

Small monument standing on a steep southerly slope in woods grown up to bushes and briars, 10′ northwest of broken beech having small bush growing out of stump, about 50′ east of abandoned wood road running northwest, 850′ east of Monument No. 433, and 500′ north of State Line run. On line between Hiram Scott and Thos. Inamtanto. Has heaved 3″.

Monument No. 430. Highway Stone No. 1.

Highway monument on the north side of a wood road about 300′ north of State Line run. On the property of Chas. Dalrymple. Good condition.

Monument No. 431. Highway Stone No. 2. Section Stone.

Highway monument in a shallow ravine, 1,014′ east of Monument No. 435, 40′ south of wood road, and about 100′ west of abandoned wood road running southerly. It marks the corner of sections 34 and 49, of township 1, range 9, of the Holland Land Company's purchase. On line between the property of Dalrymple and Thomas. Good condition.

Monument No. 432. Milestone No. 188.

Highway monument on west side of abandoned wood road, grown full of saplings and vines, on level ground about 51′ directly north of large blazed beech, standing on road nearly paralleling line and 25′ east of another road running about north and south in stone pile, in bushy woods and young saplings. Good condition.

Monument No. 433. Town Stone No. 1.

Small monument with diagonal grooves on slight easterly slope,

on east side of summit of Robin's hill, in open field 292.3′ east of Monument No. 437, on north side of worm line fence, and 15′ east of fence running southerly. It marks the corner of the townships of Elk and Pinegrove, in Warren county, Pa. On line between Burt and Williams. Good condition.

Monument No. 434. Highway Stone No. 1.

Highway monument on east side of Quaker Hill road, leading from South Valley to Ackley. On line between the property of William Robins and S. L. Burt. Good condition.

Monument No. 435. Milestone No. 189.

Small monument on a westerly slope in cleared land about 5′ northwest of large burnt stump and 90′ west of wood road and 730.3′ west of Monument No. 437, and about 100′ west of the southeast corner of clearing. On the property of S. L. Burt. Good condition.

Monument No. 436. County Stone.

Highway monument in cleared land on southerly slope at junction of State line and county line fences, 1,380.1′ west of Monument No. 438, west end of board fence. It marks the corner of the counties of Cattaraugus and Chautauqua, N. Y. On line between the property of William Robins and F. Burke. Has heaved 3″.

Monument No. 437. Highway Stone No. 1.

Highway monument standing on west side of a highway leading from the county line of Cattaraugus and Chautauqua to Ackley. On line between the property of Davis and Bullock. Has all corners chipped.

Monument No. 438. Milestone No. 190.

Small monument on nearly level ground, in a small narrow gully, covered with briars and fallen trees about 5′ south of north branch of brook which flows westerly, north edge of clearing under line barb wire fence and at junction of wire fence running northerly, north 1° 30′ east and about one-fourth mile from the residence of W. F. Atkins. On line between the property of W. Wilson and W. F. Atkins. Has heaved 5″.

Monument No. 439. Highway Stone No. 1 and Section Stone.

Highway monument standing about 15′ east of road leading from Frewsburg to Ackley Station, and about 30′ south of Riverside Creamery. It marks the corner of section 9 and 17, and township 1, range 10, of the Holland Land Company's purchase. On line between William Colliton and C. Cole, G. G. Anderson and E. E. Herrick. Northeast corner chipped.

Monument No. 440. Milestone No. 191.

Small monument in cleared land, north of a piece of woods upon southeasterly slope, under line wire fence, 1,635′ west of Monument No. 442. On line between Wm. Colliton and G. G. Anderson. Good condition.

Monument No. 441. Four Mile Post. Holland Land Company's Purchase.

Small monument upon a steep bluff on the west side of a deep ravine 100′ west of brook, south side of line fence, 1,107.5′ west of Monument No. 443. On property of John Lundburg. Heaved 3″.

Monument No. 442. Milestone No. 192.

Small monument in an open chestnut grove, south side of thick woods, on a westerly slope, southeast side of small ravine, under wire line fence, and 395′ west of the summit of a ridge west side of a deep ravine. On line between A. H. Lake and Harrison Fenton. Good condition.

Monument No. 443. Highway Stone No. 1.

Highway monument on the east side of road leading from Pine Grove to Fentonville. On line between the property of Richardson and Mrs. Noyce. Good condition.

Monument No. 444. Milestone No. 193.

Small monument on narrow gravel ridge between two small swamps on Conewango flats, on north side of line stump fence, and about 200′ east from west end of fence, and 20′ west of cherry tree. On property of Woodruff Allen. Good condition.

Monument No. 445. Railroad Stone No. 1.

Small monument on west side of Dunkirk, Allegheny Valley and Pittsburg Railroad. Good condition.

Monument No. 446. River Stone No. 1.

Small monument on left hand bank of Conewango river, on cleared land, under board fence, and 30′ east of bank of river. On property of Martha Allen. Flush with surface of ground.

Monument No. 447. River stone No. 2 and Highway Stone No. 1.

Highway monument standing on west bank of the Conewago river, on north side of an abandoned road, and about 40′ west of river. Good condition.

Monument No. 448. Milestone No. 194.

Small monument standing on west side of a road leading from Jamestown, N. Y., to Warren, Pa., about 3,575′ west of the Conewango river, and 125′ southerly from the residence of Henry Cox.

On line between property of Henry Cox and G. Townsend. Good condition.

A large sandstone monument set by A. T. Prendergrast stands at west edge of Milestone No. 194. Good condition.

Monument No. 449. Milestone No. 195 and Town Stone.

Small monument with diagonal grooves, standing in cleared field, 5′ south of line fence and 367.6′ each of Monument No. 453. It marks the corner of the towns of Pine Grove and Farmington, in Warren county, Pa. On the property of William Townsend. Has heaved 3″ and has its south side chipped.

Monument No. 450. Highway Stone No. 1.

Highway monument on the west side of a road leading from Kiantone to Russell. On the property of Wm. Townsend. Has its north side and all corners broken.

Monument No. 451. Milestone No. 195⅛.

Small monument standing at the east edge of the eighth latitude stone on the north edge of thick woods and near the west brow of a narrow ravine, just south of rail and wire fence. On line between property of Brewster and William Townsend. Good condition.

Monument No. 452. Milestone No. 196.

Small monument on a gentle northerly slope north side of thick woods, south side of rail fence and about 50′ east of an abandoned wood road, 47 paces west of wire fence running north and south, about 500′ east of the southwest corner of clearing and about 800′ southwest of the residence of Standish. On line between the property of Robert Jackson and J. Standish. Has heaved 4″.

Monument No. 453. Milestone No. 197.

Highway monument standing on cleared land on gentle northerly slope 30′ east of a road leading from Farmington to Jamestown. On the property of T. Gustofson. Has heaved 10″.

Monument No. 454. Highway Stone No. 1 and Town Stone.

Highway monument on east side of a road leading from Warren to Jamestown, about 60′ south of small brook crossing a road. It marks the corners of the towns of Kiantone and Bush, N. Y. On the property of Martin Beck. Has its west and east edge chipped.

Monument No. 455. Milestone No. 198.

Small monument on level ground on the north side of a clearing in the edge of woods, 705.3′ west of Monument No. 457, and on the north side of worm fence. On the property of Jasper Cole. Good condition.

Monument No. 456. Holland Land Company's Purchase. Two and One-half Mile Post.

Small monument in open woods, on a westerly slope about 300′ west of the summit of a ridge, 2,475′ west of Monument No. 458, and under line rail fence. It marks the 2½ mile post of the Holland Land Company's purchase. It is on the south line of township 1, range 11, On the property of Jasper Cole. Has heaved 5″.

Monument No. 457. Milestone No. 199.

Highway monument on west side of road leading from Jamestown to Warren. On line between H. A. Nelson and L. A. Coleman. Has north and south sides chipped.

Monument No. 458. Highway Stone No. 1.

Highway monument on north side of road, leading from Busti to Warren. On line between W. Stanford and W. H. Holcomb. Good condition.

Monument No. 459. Milestone No. 200.

Small monument under line wire fence, south edge of wood on southerly slope, north of ravine, at the corner of two Pennsylvania farms, which is also the corner of Pennsylvania Warrant No. 242 and 291, and about 100′ east of the head of a long westerly slope. On line between W. H. Holcomb and W. Stanton. Has heaved 3″.

Monument No. 460. Town Stone.

Small monument on level ground in little cove, on a low bluff, which slopes southerly. About 13′ south of foot of slope about 2,500′ west of Monument No. 462, under line worm fence, at junction with fence running south. It marks the corner of the townships of Sugar Grove and Farmington, Pa. On line between H. Paige and W. Stanton. This monument is flush with the surface of the ground.

Monument No. 461. Milestone No. 201.

Highway monument west side of a road east of Stillwater creek, leading from Busti to Chandler's Valley. On line between Standford and Simmons. Has all corners chipped.

Monument No. 462. Highway Stone No. 1.

Highway monument on west side of stage road from Jamestown to Sugar Grove. On line between W. Weld and the Ricker estate. Good condition.

Monument No. 463. Milestone No. 202.

Small monument in open field north of a garden in an orchard, on easterly slope 241.35′ west of Monument No. 465. On line between Wm. Weld and Ricker estate. Good condition.

Monument No. 464. Milestone No. 203.

Small monument in thick woods on nearly level ground, 205′ west of the southeast corner of J. Boswell's farm, and about 500′ east of brook in deep ravine, about 2,083′ east of Monument No. 468, on north side of line worm fence. On line between Boswell estate and S. Barnett. Has heaved 5″.

Monument No. 465. Highway Stone No. 1.

Highway monument on east side of highway leading from Jamestown to Sugar Grove. On line between Boswell estate and S. Barnett. Good condition.

Monument No. 466. Milestone No. 204.

Small monument at the corner of Pennsylvania Warrants 243 and 244, north edge of thick open woods, about 15′ east of the southwest corner of the clearing, 75′ east of a brook flowing northerly in a shallow ravine, 3′ north of line worm fence, and 15′ east of fence running north and south. On line between Birklain and Catlin. All corners chipped.

Monument No. 467. Highway Stone No. 1.

Highway monument on east side of a highway leading from Meadville to Sugar Grove. On line between S. M. Seabury and J. Toolfire. Has all corners chipped.

Monument No. 468. Milestone No. 205.

Small monument standing at the corner of Pennsylvania Warrants 193 and 243, on a gentle slope westerly, in open woods, 360′ west of a brook flowing southerly in shallow ravine about 2,404′ east of Monument No. 472, and at the junction of a board and worm fence. On line between the property of Madison and Lopes. Has its corners slightly chipped.

Monument No. 469. Highway Stone No. 1.

Highway monument on the east side of a highway leading from Ashville to Sugar Grove. On line between the property of Madison and Lopes. Has heaved 4″.

Monument No. 470. Milestone No. 206 and Town Stone.

Small monument with diagonal grooves, standing in cleared land on northeasterly slope north of a thin piece of wood, about 200′ west of the west end of worm line fence. It marks the corner of the townships of Sugar Grove and Freehold, in Warren county, Pa. On line between the property of William Gates and C. Lopes. Has heaved 7″.

Monument No. 471. Highway Stone No. 1.

Highway monument on the east side of a highway, leading from Stillwater to Watt's flats. On line between the property of Spooner and Bindley. Good condition.

Monument No. 472. Milestone No. 207.

Small monument standing at the corner of Pennsylvania Warrants 192 and 187, at the northwest corner of a triangular piece of woods, upon nearly level ground at the junction of two worm fences, 490.3′ west of Monument No. 474 and 3′ south of line worm fence. On line between property of David Spooner and C. S. Woodburn. Heaved 3″.

Monument No. 473. Milestone No. 208.

Small monument on level ground in thick open woods, 10′ west of top of bluff on west bank of hollow ravine, about 45′ west of Deer Lick creek, and 462′ east of same creek, where it again crosses boundary, flowing southwesterly, and at west end of barb wire fence, where it is joined by wire fence running south. On line between Cross and Allen. Good condition.

Monument No. 474. Highway Stone No. 1.

Highway monument on east side of a road leading from Wrightsville to Mayville. On line between Effie A. Cross and DeWitt Allen. Has all corners chipped.

Monument No. 475. Milestone No. 209.

Small monument in level cleared land, 30′ west of the right bank of Little Brokenstraw creek, under rail fence and 6′ west of north end of board fence. On line between Aaron Cornish and H. Crouse. Good condition.

Monument No. 476. Highway Stone No. 1.

Highway monument on east side of road leading from Panama to Lottsville. On line between Aaron Cornish and J. Ness. Good condition.

Monument No. 477. Railroad Stone 1.

Small monument standing on an embankment of the N. Y., P. and O. R. R., 986′ east of Monument No. 481. This monument was found to be about 20′ beneath embankment and was reset.

Monument No. 478. Milestone No. 210.

Small monument standing 986.7′ west of Monument No. 480 in an open space in woods, on a low knoll, in a swamp at east end of wire fence, and at junction with wire fence running south, about 22′ south of large hemlock stump, about 3′ high, which shows witness hacks. On line between Aaron Cornish and William Robinson. Good condition.

Monument No. 479. Highway Stone No. 1.

Highway monument on west side of road leading from Lottsville to Panama. On line between Chapman and Mrs. Morgan. Good condition.

Monument No. 480. Milestone No. 211.

Small monument in cleared land, about due north of railroad signal, about 150′ east of brook in shallow ravine, at north end of fence which indicates the line between Pennsylvania Warrants 103 and 329, and about 2,000′ east of large boulder with a cross upon its top. Under and at end of New York line board fence. The cross on the boulder marks the line between sections 41 and 49, in township 1, range 13, of the Holland Land Company's purchase. On line between Jas. Hartson and P. Cooper. Has heaved 3″.

Monument No. 481. Highway Stone 1.

Highway monument on east side of a road leading from Bear lake to Panama. On line between J. Bordwell and James Hartshon. Good condition.

Monument No. 482. Highway Stone No. 2.

Highway monument on west side of a highway leading from Panama to Corry. On line between H. Howard and Jas. Hartshon. Has heaved 12″ and must be reset.

This monument was reset.

Monument No. 483. Milestone No. 212 and Town Stone.

Small monument having diagonal grooves, standing on level ground at north edge of line fence, and at north end of Pennsylvania

fence, in woods near the northeast corner of a partial clearing about 750′ east of a brook, and 1,017′ west of Monument No. 485. It marks the corner of the towns of Freehold and Columbus, Warren county, Pa. On line between H. Howard and Jas. Hartshon. Good condition.

Monument No. 484. Highway Stone No. 1.

Highway monument on east side of a road leading from Kings Corners to Bear Lake, opposite the residence of Alfred Whipple. On the property of Alfred Whipple. Heaved 4″.

Monument No. 485. Milestone No. 213.

Small monument in open, cultivated land, on south side of boundary line, a gentle westerly slope 738′ west of Monument No. 487, about 150′ east of a 6″ cherry tree. On the property of Alfred Whipple. Southwest corner chipped and the top 3″ above the ground.

Monument No. 486. Highway Stone No. 1.

Highway monument on south side of boundary line road, at its junction with road leading to Columbus. On line between Alfred Whipple and B. Chadwick. Heaved 2″.

Monument No. 487. Milestone No. 214.

Highway monument in level, cleared field, north side of boundary line road, about 100′ west of a small brook, and north of a line fence. On property of B. Chadwick. Good condition.

Monument No. 488. Highway Stone No. 1.

Highway monument at west end of boundary line road at its junction with road leading to Columbus, and 458.8′ west of Monument No. 490. On property of B. Chadwick. Has all four corners chipped.

Monument No. 489. Highway Stone No. 2.

Highway monument on the southwest side of a road leading to Clymer Station, at end of barb wire fence. On line between S. Barbor and C. Cooley. Northeast corner chipped.

Monument No. 490. Milestone No. 215.

Small monument in open woods, upon rolling land on gentle easterly slope, about 30′ east of brow of a deep ravine, about 1,221′ west of Monument No. 492, 6′ east of large stump on line. On line between S. Cooley and Ewers. Good condition.

Monument No. 491. Highway Stone No. 1 and Section Stone.

Highway monument in level ground, south edge of thick woods, near the northeast corner of a clearing at the southeast end of an abandoned road through the woods, and at the east end of line fence at its junction with fence running north. It marks the corners of sections 17 and 25, in township 1, range 14, of the Holland Land Company's purchase. On line between Cooley and Ewers. Has southwest corner slightly chipped.

Monument No. 492. Milestone No. 216.

Small monument in an open field on a westerly slope, in fallen rail fence 747.7′ east of Monument No. 496. On line between Cooley and Walton. Has heaved 2″.

Monument No. 493. Highway Stone No. 1.

Highway monument on east side of boundary line road at its junction with road running from Columbus to Clymer Station. On line between S. Cooley and C. Walton. Has heaved 2″.

Monument No. 494. Milestone No. 217.

Highway monument on north side of boundary line road, about 750′ west of the west side of the summit of the ridge, east of Brokenstraw creek. On line between Brown and Gillett. Has its northeast corner chipped.

Monument No. 495. County Stone.

Highway monument north side of boundary line road, upon a westerly slope, 48′ west of a large maple 462.6′ west of Monument No. 497. It marks the corner of the counties of Warren and Erie, Pa. On line between Gillett and King. Good condition.

Monument No. 496. Highway Stone No. 1.

Highway monument on west side of boundary line road. On the property of William Brown. Good condition.

Monument No. 497. Railroad Stone.

Small monument on west side of Western New York and Pennsylvania Railroad track, and about 30′ west of the same. Its top is 3″ above the ground and has its west edge slightly chipped.

Monument No. 498. Highway Stone No. 2.

Highway monument on the east side of a road leading from Co-

lumbus to Clymer. On the property of Michael McFarlin. Has its northwest and southwest corners chipped.

Monument No. 499. Milestone No. 218.

Small monument in a maple grove south side of line fence, north of an orchard on a northeasterly slope, 786.6′ west of Monument No. 501. On the property of McFarlin. Good condition.

Monument No. 500. Holland Land Company's Purchase—Section Stone.

Small monument with diagonal grooves, standing midway upon a very steep northwesterly slope, on the southeast side of a deep ravine, west edge of a large log in a bushy piece of woods. It marks the corner of section 49 and 57, in township 1, range 14, of the Holland Land Company's purchase. On the property of Michael McFarlin. Good condition.

Monument No. 501. Highway Stone No. 1.

Highway monument on north side and at east end of boundary line road. On property of Michael McFarlin. Good condition.

Monument No. 502. Highway Stone No. 2.

Highway monument on the north side of boundary line road, at the junction of road running southerly to Corry. It is in front of the residence of Geo. Beebe and W. Lictus. Good condition.

Monument No. 503. Town Stone.

Highway monument on the north side of boundary line road. It marks the corner of the towns of French Creek and Clymer, in Chautauqua county, N. Y., about 250′ west of a brook in a deep ravine. On the property of D. Howells. Good condition.

Monument No. 504. Milestone No. 219.

Highway monument on north edge of wagon track of boundary line road upon level ground, upon second summit, west of Big Brokenstraw Valley, and about 700′ west of Monument No. 506. On the property of D. Howell. Has its west edge chipped and heaved 14″. Must be reset.

This monument was reset.

Monument No. 505. Highway Stone No. 1.

Highway monument on the north side of boundary line road, at

junction with a road running southerly to Corry. On line between Jno. Rickers and D. Howell. Heaved 14″ and must be reset.

This monument was reset.

Monument No. 506. Holland Land Company's Purchase Stone. Mile Post 5½.

Highway monument on the north side of boundary line road. About 1,000′ west of Monument No. 508. On property of Jno. Rickers. Good condition.

Monument No. 507. Highway Stone No. 2.

Highway monument on north side of boundary line road. At junction with road running northerly to Clymer. On line between H. Haybink and Jno. Rickers. Northeast corner chipped.

Monument No. 508. Milestone No. 220.

Highway monument on north side of boundary line road, on the east slope of the second knoll, west of a deep ravine, east of the valley of Hare creek. On the property of H. Haybink. Good condition.

Monument No. 509. Highway Stone No. 1.

Highway monument on west end of boundary line road, on line between B. P. Condon and Barney Raymond. Good condition.

Monument No. 510. Milestone No. 221.

Highway monument south edge of woods, west of a ravine on the north side of boundary line road, and at west end above the summit of a steep easterly slope. On line between Austin and Condon. Good condition.

Monument No. 511. Highway Stone No. 1.

On north side of boundary line road, at junction of road leading southerly to Corry. On property of School District No. 3. Heaved 18″ and all corners nicked. Must be reset.

This monument was reset.

Monument No. 512. Milestone No. 222.

Highway monument on the north side of boundary line road, 760.6′ west of Monument No. 514. On cultivated land, on westerly slope. On line between Lloyd and Howard. Has heaved 6″ and inclines to west.

Monument No. 512a. Highway Stone No. 1.

Steel monument standing on north side of brook and on east side of road leading north to Findley's lake, 45′ east of Monument No. 517. This is a new steel monument, set in 1900.

Monument No. 513. Highway Stone No. 2.

Highway monument on north side of boundary line road, about 50′ west of where bridge crosses stream, for road running north in bushes and on north bank of brook. On line between Gensling and Weizer. Good condition.

Monument No. 514. Milestone No. 223.

Highway monument on north side of boundary line road, on south edge of thick woods, easterly slope, a short distance east of the summit of the ridge between two branches of Herrick creek, 397.8′ west of Monument No. 517. On line between Gensling and Weizer. Good condition.

Monument No. 515. Highway Stone No. 1.

Highway monument in wagon track of boundary line road. In the meridian of astronomical station "Clark," 69.32′ north from center of station and about 984′ east of Monument No. 520. On line between L. B. Clark and Reynolds. Set flush with ground.

Monument No. 516. Milestone No. 224.

Highway monument on north side of boundary line road upon the second summit east of the valley of French creek, and about 150′ southeast of the residence of Mrs. Clark. On line between property of Mrs. Clark and L. D. Moore. Has heaved 6″ and leans to the north. Should be reset.

This monument was reset.

Monument No. 517. Highway Stone No. 1.

Highway monument on north side of boundary line road, at junction with road running southerly to Carter Hill. On line between D. Marts and Ottoway estate. Has its southeast corner chipped.

Monument No. 518. Town Stone.

Highway monument on the north side of wagon track of boundary line road, on a steep westerly slope. 376.3′ east of the monument at the southwest corner of New York. It marks the corner of the

townships of Wayne and Amity, in Erie county, Pa. On line between property of Simmons and Beebe. Good condition.

Monument No. 519. Corner Stone.

Small monument with diagonal grooves in wagon track of boundary line road, upon level ground at the foot of a long westerly slope, east of the valley of French creek, about 44.96′ west of Milestone No. 224 and 825′ east of the probable position of original Milestone No. 225. It is 20′ south of Monument No. 1, standing on north side of boundary line road and 985′ south of the south side of the base of the large initial monument standing in the meridian boundary. It is set at the intersection of the parallel and meridian boundary and marks the southwest corner of New York. On line between Bennett and Simmons. Has all its corners chipped.

End of parallel boundary.

Meridian Boundary.

The monuments on this boundary are similar in all respects to those on the parallel boundary. They are marked on the east side "N. Y." and on the west side "Pa." None of the fourth and fifth classes were set. Milestones which are not highway monuments, with one exception, are marked with the appropriate number on the north face.

Monument No. 1. Highway Monument.

Highway monument on the north side of road which follows the parallel boundary. On line between Simmons and Bennett. Good condition.

Monument No. 2. Large Reference Monument.

Is a large block of Rhode Island granite, similar in all respects to the large initial monument on the right hand bank of the Delaware river, except that its east and west faces are marked "100′ north of the southwest corner of New York." It stands on level ground, in a cleared field on the east side of line fence and in the meridian of the corner monument, which is 98.5′ south from the south side of its base. On line between Simmons and Bennett. Good condition.

Monument No. 3. Milestone No. 18.

Small monument on the edge of clearing in level ground, just north of thick open woods, 7′ west of line board fence, 38 paces north

of fence running east and west, 2,520′ north of the monument at the southwest corner. On line between the property of Sweet estate and Charles Black.

Monument No. 4. Highway Stone No. 1.

Highway monument on the north side of the road leading from Wattsburg to Jamestown. On line between the property of the Sweet estate and F. M. Foote. Good condition.

Monument No. 5. Milestone No. 17.

Small monument on the south edge of thick open woods, 135′ south of the summit of the ridge, 50′ north of the top of a steep bluff on the east edge of clearing, north side of the valley of the east branch of French creek, and about 1,300′ north of creek. On line between the property of F. M. Foote and McGill. Good condition.

Monument No. 6. Holland Land Company's Purchase. Mile Post No. 2.

Small monument on the southwest side of a short narrow ravine, crossing the line toward the southeast on a northeast slope in thick, open woods, 1,794′ north of Monument No. 5. On line between F. M. Foote and Albert Hayhow. Good condition.

Monument No. 7. Milestone No. 16.

Small monument standing 1.574′ south of Monument No. 8. on a narrow terrace near the bottom of a northeasterly bank of a narrow ravine about 600′ northwest of where creek branches to the northeast, 9′ east of a boulder which lies on east bank of brook flowing southeasterly and about 60′ south of end of barb wire fence running west and under line wire fence. On line between J. Gilmore and J. Hadley. Good condition.

Monument No. 8. Highway Stone No. 1.

Highway monument on south side of road leading from Wattsburg to Clymer. On line between J. Gilmore and J. Hadley. Has all corners chipped.

Monument No. 9. Holland Land Company's Purchase. Mile Post No. 3.

Small monument standing on east edge of a meadow a short distance south of a deep ravine and 245.5′ north of Monument No. 8. On line between J. Gilmore and J. Hadley. Has southwest corner chipped.

Monument No. 10. Holland Land Company's Purchase. Mile Post No. $3\frac{1}{2}$.

Small monument in thick open woods upon level ground, just at the brow of a short westerly slope, 744.5′ south of Monument No. 11; just west of 4′ section of a large hemlock log. On line between Gilmore and J. Hadley. Has all corners chipped. Very hard to find.

Monument No. 11. Milestone No. 15.

Small monument standing on level ground in the bottom of a deep ravine, in thick, open woods, about 6′ from the foot of the south bluff and 25′ south of the channel of a brook flowing westerly. In decaying branches of fallen tree 37′ west of large dead hemlock. On line between Gillmore and Hadley. Good condition. Hard to find.

Monument No. 12. Holland Land Company's Purchase. Mile Post No. $4\frac{1}{2}$.

Small monument on level ground, thickly covered with bushes and fallen trees, 742.8′ south of Monument No. 13, south end of wire fence northwest of old sawmill, 30′ south of 12′ stump. On line between Hingston and Whitney. Good condition. Very hard to find.

Monument No. 13. Milestone No. 14.

Small monument standing upon level ground thickly covered by fallen trees, logs, berry bushes and briars, under bush fence, hidden in a rank growth of woods and bushes, 30′ north and 30′ east of brook which flows northwesterly and on ground about 5′ higher than brook. A wood road leads out from a stump lot, which is situated on the east side of the highway paralleling the boundary line on its west side, and about opposite and a little to the north of the church standing on a hill. This road, if followed, leads to the old saw mill in the woods. Turn off this road to the north about 200′ before mill is reached and look for wire fence. This will bring you to Monument No. 12. Monument No. 13 is on a continuation of this fence in brush. Monument No. 13 has southwest corner chipped.

Monument No. 14. Milestone No. 13.

Small monument 1,940′ south of Monument No. 15, upon the brink of the southeastern bank of a narrow ravine, about 20′ deep, in partially cleared land, on east side of a post and a barb wire fence.

The figures "13 M." were erroneously cut on south face of stone. Unable to find property owners. Good condition.

Monument No. 15. Highway Stone and Town Stone.

Highway monument standing on north side of road leading into Pennsylvania. It marks the corners of the townships of Venango and Greenfield in Erie county, Pa., and towns of Mina and French Creek, Chautauqua county, N. Y. No owners known. Northwest corner chipped.

Monument No. 16. Highway Monument No. 2.

Highway monument on the north side of a highway running southeasterly about 15′ east of brook in a shallow ravine. No owners found. Monument is flush with ground.

Monument No. 17. Milestone No. 12.

Small monument standing in cultivated land on a narrow knoll, north of a shallow ravine 208.5′ north of Monument No. 16. Good condition.

Monument No. 18. Highway Stone No. 1.

Highway monument standing on west side of a short piece of boundary line road just where it turns to the southwest into Pennsylvania. On line between property of Franklin Haskins and Nehemiah Lathrop. Good condition.

Monument No. 19. Highway Stone No. 2.

Highway monument on west side of boundary line road just where it turns easterly into New York. On line between Haskins and Lathrop.

Monument No. 20. Milestone No. 11.

Small monument in level meadow, 781′ north of Monument No. 19 and about 200′ east of Elvira Lewis' barn, and 15′ west of worm fence on line between Lewis and Lathrop. Good condition.

Monument No. 21. Highway Stone No. 1.

Highway monument on north side of a road leading easterly to Findlay's lake. On property of Jos. Rockwell. Has heaved 3″.

Monument No. 22. Milestone No. 10.

Small monument upon a terrace on a steep southwesterly side

of a deep ravine, 487.8′ south of a large hemlock with NXIII cut on it, and is supposed to indicate the southeast corner of Warrant No. 13, in the township of Greenfield, Pa., about 2,000′ north of Monument No. 21 and about 80′ east of barb wire fence and about 40′ south of where the creek crosses the line. On the property of Joseph Rockwell. Good condition.

Monument No. 23. Highway Stone No. 1.

Highway monument at the south end of boundary line road, on line between A. Haskins and J. McIntosh. Good condition.

Monument No. 24. Milestone No. 9.

Highway monument on east edge of boundary line road, level ground, at northeasterly edge of low bluff and 150′ south of Black book, a branch of French creek. On line between Douglass and Greenman. Southwest and northwest corners chipped.

Monument No. 25. Highway Stone No. 1.

Highway monument on west side of boundary line road, at its junction with road running southeasterly to Findlay's lake. On line between Douglass and Greenman. Has heaved 2″ and has all four corners chipped.

Monument No. 26. Milestone No. 8.

Highway monument in cultivated ground 645.3′ south of the northeast corner of the township of Greenfield, Erie county, Pa. On the west side of boundary line road, 950.7′ north of Monument No. 25. On line between Greenman and Douglass. Northeast corner chipped.

Monument No. 27. Town Stone.

Highway monument on the west side of the boundary line road, 15′ east of the end of a Pennsylvania farm fence, 15′ south of where a brook crosses the line, and 3′ northeast of small boulder. On line between Douglass and Greenman. It marks the corner of the townships of Greenfield and Northeast, Erie county, Pa. This monument has its top buried beneath the surface of the ground.

Monument No. 28. Highway Stone No. 1.

Highway monument on west side of boundary line road, opposite Mina school house No. 13, and at junction with road running to Grahamville. On line between Chasely and Greenman. Has its top 4″ above the surface of the ground. Good condition.

Monument No. 29. Highway Stone No. 2.

Highway monument standing on west side of boundary line road, at its junction with road running southeasterly to Findlay's lake. On line between Chasely and Greenman. Two inches out of ground. Good condition.

Monument No. 30. Milestone No. 7.

Highway monument on west side of boundary line road, on southwesterly slope, on cultivated land opposite the center of a private road leading east to the residence of Chas. Stetson, and 1,858′ north of Monument No. 29. On Stetson estate. Has southeast corner chipped.

Monument No. 31. Highway Stone No. 1.

Highway monument on north side of boundary line road, at its junction with road leading westerly to the borough of Northeast, about 600′ south of Monument No. 32. On line between J. Cardot and J. C. Pitt. Has its east edge and southeast corner chipped.

Monument No. 32. Milestone No. 6.

Highway monument on level cleared land on west side of boundary line road, 431.7′ south of Monument No. 33. On line between Chance Gordon and C. Sigby. Good condition.

Monument No. 33. Highway Stone No. 1.

Highway monument on north side of boundary line road, at its junction with road leading westerly to the borough of Northeast. On line between Gordon and Sigby. Northeast and southwest corners chipped.

Monument No. 34. Milestone No. 5.

Small monument in cultivated land under worm fence and about 1,200′ south of Monument No. 35. On line between E. Stone and J. Burden. Good condition.

Monument No. 35. Highway Stone No. 1.

Highway monument on north side of road leading from Northeast to Sherman. On line between Tripp and Stone. Has heaved 3″.

Monument No. 36. Milestone No. 4.

Small monument in cleared land, gentle northwest slope, east side of line fence in a narrow opening between two pieces of woods in

New York State. On line between E. C. Kerr and the Tripp estate. Good condition.

Monument No. 37. Gulf Stone.

Small monument in thick open woods on left bank of steep gorge, about 25′ south from edge of bluff and 1,938′ north of Monument No. 36; southwest of bunch of hemlocks. On property of J. Simonds. Good condition.

Monument No. 38. Highway Stone No. 1.

Highway monument on north side of a highway leading from Ripley to Northeast. On property of J. Simonds. Good condition.

Monument No. 39. Milestone No. 3.

Small monument in open, cultivated land, on level ground, in bottom of broad shallow ravine, in worm fence, in pile of stones, 5′ north of boulders, 100′ south of Pennsylvania east and west fence, 2,300′ north of Monument No. 38. On property of J. Simonds. Good condition.

Monument No. 40. Gulf Stone No. 1.

Small monument on level ground in thick young woods about 40′ south of the south bank of the canyon of Twenty-Mile creek, and on the east side of line fence. On the property of J. Simonds. Good condition.

Monument No. 41. Gulf Stone No. 2.

Small monument in thick woods on level ground in a shallow depression 40′ west of a low bluff and about 30′ north of the north bank of the canyon of Twenty-Mile creek and east edge of clearing. Good condition.

Monument No. 42. Highway Stone No. 1. Section Stone.

Highway monument at end of a road which, in the vicinity of this point, is but little use. It marks the corners of sections 89 and 8. Good condition.

Monument No. 43. Railroad Stone No. 1.

Small monument standing between the tracks of the New York Central and St. Louis Railroad (Nickel Plate). Has its east and south sides badly chipped.

Monument No. 44. Milestone No. 2.

Small monument in a vineyard on level ground, about 150′ west of fence running nearly north and south, and 443.8′ south of Monument No. 45. Heaved 3″.

Monument No. 45. Railroad Stone No. 1.

Small monument on an embankment of the Lake Shore and Michigan Southern Railroad, between the two south tracks. It has its top buried about 6″ below the surface of the road-bed. West edge chipped.

Monument No. 46. Highway Stone No. 1.

Highway monument at the south end of boundary line road. On corner of vacant lot formerly occupied by a store, but since destroyed by fire. On the property of H. W. Palmer estate. Village of State Line. Good condition.

Monument No. 47. Highway Stone No. 2.

Highway monument at north end of boundary line road, on its east side, where it turns westerly into Pennsylvania. In bushes and weeds. On line between Perry Wolf and William Wolf. Has southwest corner chipped.

Monument No. 48. Milestone No. 1.

Small monument standing in cleared land, marshy and wet, east side of rail fence, 849.8′ north of Monument No. 47. On property of Garrett Felton. Has heaved 3″.

Monument No. 49. Highway Stone No. 1.

Highway monument on north side of road leading along the shore of Lake Erie. On line between Garrett Felton and J. Conley. Good condition.

Monument No. 50. Initial Monument.

Is a large monument of Quincy granite cut in the form of flat obelisk, with its broad faces set in the direction of the line. It stands four feet out of the ground with a cross esction 2.0x2-3′. It is lettered on the east face as follows "Meridian of the west end of Lake Ontario, State of New York; 18 miles, 52.5 chains from the north boundary of Pennsylvania. Aug. 23d, 1790."

The west face is marked as follows, "Territory annexed to the State of Pennsylvania, north latitude 42 degrees, 16 minues and 13 seconds, variation 25 seconds west."

The north side is marked as follows: "1869. Latitnde of this stone 42 deg. 15 min. 57.9 seconds. Longitnde of this stone 79 deg. 45 min. 54.4 seconds. Variation 2 deg. 35 min. west."

The south side is marked as follows: "1869. Erected by the States of New York and Pennsylvania, 440 feet south of Mon. now dilapidated, on which were the inscriptions on the east and west faces of this Mon."

This monument was set in 1869, 440 feet south of the original monument in 1790. It was readjusted in alignment in 1885. It stands in cultivated land, level ground, 150′ north of Monument No. 49. On line between J. Connor and Felton. Good condition.

Monument No. 51. Bluff Stone.

Small monument standing upon the bluff overlooking Lake Erie, 40′ south of sight of the original Initial Monument of 1790, about 40′ south of the bluff and 550′ north of Monument No. 49. On line between Garrett Falton and J. Connor.

THE RESPONSIBILITY OF THE COMMONWEALTH WITH REFERENCE TO BRIDGES.

While the building of bridges may be somewhat foreign to the business of the Department of Internal Affairs, yet the Department has so much to do with reference to assessments and taxes that it does not seem entirely improper to refer to the responsibility which has been placed upon the Commonwealth by the recent legislation relative to the construction of new bridges, where those heretofore existing have been destroyed by fire or by any other means.

The importance of the subject is made more apparent when it is known that a very large majority of the bridges which span not only the navigable rivers of the Commonwealth, but the streams that have been declared public highways, are a State charge should they be destroyed by any means whatever.

The Legislature, at its sessions of 1895 (See Pamphlet Laws page 130), passed an act, the title of which is as follows: "An act authorizing the Commonwealth of Pennsylvania to rebuild county

bridges over navigable streams and other streams which have been declared public highways by act of Assembly, where such bridges have been destroyed by flood, fire or other casualty, providing for the appointment of viewers and inspectors and the payment of cost of building such bridges."

By this act in certain cases therein described the Commonwealth is required to defray the expense of replacing bridges which may be destroyed.

In legislation passed subsequent to the act of the session of 1895, provision is made whereby the county commissioners may adopt bridges within their jurisdiction as county bridges, and when so adopted become subject to the provisions of the act of 1895 so far as relates to the responsibility of the State to rebuild them in case of destruction. It will be seen, therefore, that all the larger bridges which span the great and the small sterams of the Commonwealth that have been declared public highways are, or may become, a charge upon the Commonwealth, and no small part of the revenues which the Commonwealth shall hereafter receive will, of necessity, be devoted to the construction of bridges, an expense which the Commonwealth had never before assumed except in certain specified cases, prior to the act of 1895. A flood such as the Johnstown, which might occur at any time, would, therefore, be an almost unbearable burden upon the State financial affairs, for it is not only the great bridges, costing in some instances tens of thousands of dollars, but also the smaller bridges that span the smaller streams that have been declared public highways, which come under this law. It must also be remembered that while streams have been declared public highways, this does not mean that these streams are necessarily navigable for such purposes as the term would seem to imply, for streams have been declared public highways for the sole purpose of floating logs, timber and rafts, yet they come within the purview of the law as it now exists.

To give a more comprehensive idea of the responsibility of the Commonwealth in this line, a somewhat hasty examination has been made of the statutes of the Commonwealth, to show what streams have been declared public highways. It will be a surprise to every reader of this article to learn of the great number of such streams as shown in the list appended hereto:

Streams Declared Highways.

Anderson's creek (part of), Laws 1813-17, page 65.
Allegheny river, Laws 1809-12, page 320.
Anderson's creek (act repealed), Laws 1818-19, page 187.

Allegheny (Porter's branch of), Laws 1847, page 91.
Andrews run (Warren county), Laws 1854, page 50.
Amis creek (Centre county), Laws 1873, page 486.
Annin creek (McKean county), Laws 1870, page 596.
Annins creek (McKean county), act repealed as to, Laws 1872, page 723.
Anderson creek (Little), Laws 1870, page 594.
Allegheny, Laws 1806-8, page 2.
Allegheny (Portage branch of), repeal of act, Laws 1846, page 322.
Broadheads creek, Laws 1813-17, page 255.
Big Cattawissa (part of), Laws 1813-17, page 256.
Big Connoquinessing, Laws 1813-17, page 10.
Beech creek, Laws 1813-17, page 256.
Black Lick creek, Laws 1813-17, page 65.
Bowman's creek, Laws 1813-17, page 65.
Bald Eagle creek, laws 1809-12, page 324-5.
Big Beaver, Laws 1809-12, page 320.
Broken Straw, Laws 1809-12, page 320.
Big Schuylkill, Laws 1809-12, page 416.
Big Fishing creek, Laws 1809-12, page 188.
Bush creek, Laws 1809-12, page 285.
Bald Eagle, Laws 1809-12, page 365.
Big Fishing creek, Northumberland county, Laws 1803-8, page 188.
Bush creek, Bedford county, Laws 1803-8, page 396.
Bald Eagle creek, Centre county, Laws 1803-8, page 396.
Brush creek (part of), Bedford county, Laws 1806-8, page 42.
Bald Eagle, Centre county, Laws 1806-8, page 42.
Brodhead creek (part of), Vol. VI, Smith's Laws, page 255.
Beaver river, Vol. VI, Smith's Laws, page 58.
Broken Straw, Little, Laws 1823-5, page 235.
Black Lick creek, Laws 1826-8, page 448.
Beaver run, in Lycoming county, Laws 1828-9, page 60.
Black Lick, Indiana and Cambria counties, Laws 1828-9, page 60.
Bushkill creek, Big, Laws 1828-9, page 109.
Big Hickory, Laws 1829-30, page 30.
Beaver Dam run, Laws 1844, page 541.
Babb's creek, Laws 1844, page 188.
Beech creek, Centre county, Laws 1845, page 475.
Big Mill creek, Elk county, Laws 1849, page 629.
Blue Eye run (part of, Warren county), Laws 1849, page 629.
Bear creek, Laws 1850, page 280.
Beaver creek (part of), Cambria county, Laws 1850, page 281.
Beaver Dam run (part of), Cambria county, Laws 1850, page 281.
Bear creek, Elk county, Laws 1850, page 280.
Beaver Dam creek, Cambria county, Laws 1850, page 281.

Broken Straw, Little, Warren county, Laws 1854, page 341.
Babb's creek, Laws 1860, page 33.
Big Mill creek, Clarion and Jefferson counties, Laws 1860, page 116.
Beaver Run, Clearfield county, Laws 1863, page 419.
Burn Dam run, Cambria county, Laws 1863, page 485.
Beech creek (part of), Laws 1863, page 65.
Cattawissa, Big (part of), Laws 1813-17, page 255.
Connoquinessing, Big, Laws 1813-17, page 82.
Crooked creek, Laws 1813-17, pages 372-403.
Crooked creek, Laws 1817-18, page 53.
Coleman's (part of), Laws 1812-15, page 65.
Cedar run, Tioga county, Laws 1863, page 261.
Cross Forks, Laws 1864, page 509.
Clear creek, Cambria county, Laws 1863, page 526.
Chichester, Lower, Laws 1813-17, page 468.
Cowanesque creek, Laws 1813-17, page 65.
Cattawissa creek, Laws 1813-17, page 256.
Cattawissa, Laws 1813-17, page 256.
Conestoga (part of), Laws 1809-12, pages 324-5.
Conedogowinet (part of), Laws 1809-12, pages 324-5.
Cockalamus, Cumberland and Mifflin counties, Laws 1809-12, page 123.
Conecocheague (part of), Laws 1809-12, page 127.
Coahockasink, Laws 1809-12, page 278.
Conewango, Laws 1809-12, page 320.
Causawago, Laws 1809-12, page 320.
Coniat, Laws 1809-12, page 320.
Codorus, Laws 1809-12, page 473.
Conewago, Laws 1809-12, page 473.
Clearfield, Laws 1813-17, page 187.
Clearfield, Laws 1809-12, page 127.
Conedogowinet, Laws 1809-12, page 144.
Cattawissa, Laws 1809-12, page 188.
Conondau, Laws 1809-12, page 365.
Catawissa creek, Northumberland county, Laws 1803-8, page 188.
Clearfield, Huntingdon county, Laws 1803-8, page 127.
Conedogowinet (part of), Cumberland county, Laws 1803-8, page 144.
Chartiers (repeal of), Laws 1803-8, page 283.
Conondau, Potter and McKean counties (part of), Laws 1806-8, page 42.
Conegocheque, Laws 1791-1794, page 330.
Codorus (supplement), Laws 1816-18, page 187.
Conewago, Laws 1816-18, page 187.
Chess creek, Laws 1825-26, page 334.

Chartiers, Laws 1809-12, page 283.
Chester, Delaware county, Laws 1830-31, page 341.
Clarks creek, Laws 1826-28, page 448.
Conneaute, Laws 1828-29, page 360.
Cheat River, Fayette county, Laws 1832-33, page 109.
Canoe creek, Laws 1846, page 321.
Cedar run, Laws 1846, page 539.
Clarion river, west branch of, Laws 1846, page 22.
Cowanesque, Tioga county, Laws 1846, page 321.
Choke creek, Luzerne county, Laws 1852, page 489.
Cush creek, Clearfield and Indiana counties, Laws 1852, page 272.
Choke run (repeal of act), Laws 1853, page 407.
Chartiers creek (erepeal of act), Laws 1856, page 25.
Cowanesque, Laws 1858, page 147.
Conestoga creek, Lancaster county, Laws 1870, page 821.
Coal Run, Laws 1863, page 419.
Delaware, Laws 1809-12, page 322.
Dunkard, Greene county, Laws 1809-12, page 369.
Driftwood creek, Cameron county, Laws 1863, page 1073.
Dyberry creek (east branch of), Wayne county, Laws 1873, page 200.
Equinunk, Wayne county, Laws 1846, page 47.
Elk creek, Laws 1846, page 278-22.
East Mahoning, Clearfield county, Laws 1846, page 470.
Elk Horn creek, Laws 1863-5, pages 687-898.
Elk creek, Laws 1872, page 878.
Elk creek and branches, Sullivan county, Laws 1876, page 196.
Fishing creek (part of), Lycoming county, Laws 1809-12, page 279.
French creek, Laws 1809-12, page 320.
Frankford creek, Laws 1809-12, page 338.
Fishing creek, Big, Laws 1809-12, page 188.
Fishing creek, Laws 1809-12, page 188.
French creek (part of), Laws 1809-12, pages 83-4.
Fishing creek, Big, county of Northumberland, Laws 1803-8, page 188.
Forge run, Centre county, Laws 1863, page 111.
Fishing creek (repeal of, as to Lancaster county), Laws 1870, page 1155.
Fish Dam run, Clinton county, Laws 1870, page 329.
Fishing creek, Clinton county, Laws 1870, page 590.
Five Mile run, Laws 1858, page 28.
Fish creek (Pennsylvania fork of), Greene county, Laws 1870, page 1180.
Green creek, Laws 1809-12, page 91.
Huntingdon creek (parts of), Laws 1809-12, page 261.

Huntingdon creek (parts of), Laws 1808-11, page 209.
Heverlings Mill, Laws 1846, page 278.
Hare creek, Laws 1848, page 470.
Harriss run, Laws 1852, page 716.
Halls run, Clinton county, Laws 1870, page 329.
Hiner's run (repeal of certain parts), Laws 1870, page 460.
Huntingdon, Laws 1813-17, page 326.
Juniata, Frankstown branch of, Laws 1813-17, page 65.
Juniatta, Little, Laws 1809-12, page 122.
Juniatta, Little, Huntingdon county, Laws 1803-8, page 518.
Kettle creek, Little, Laws 1813-17, page 256.
Kiskiminites, Laws 1809-12, page 324-5.
Kenjaw creek, Warren county, Laws 1829-30, page 31.
Kinzua creek, Laws 1854, page 825.
Knapp's creek, McKean county, Laws 1859, page 87.
Lick run, Clearfield county, Laws 1842, page 102.
Larry's creek, Laws 1813-17, page 468.
Lackawanna creek, Laws 1813-17, page 65.
Lehigh, Laws 1809-12, page 322.
Lackawaxin, Laws 1809-12, page 322.
Little Lehigh (part), Laws 1809-12, page 95.
Little Schuylkill (part of), Laws 1809-12, page 378.
Little Swatara, Laws 1813-17, page 187.
Lackawaxen, Laws 1813-17, page 187.
Loyalsock, Laws 1813-17, page 326.
Little Schuylkill, Laws 1813-17, page 372.
Leboeuff (part of), Laws 1809-12, page 110.
Lackawaxen (part of), Laws 1809-12, page 486.
Lycoming creek, Laws 1809-12, page 205.
Lackawaxen (part of), Laws 1806-8, page 18.
LeBoeuff (act, repeal of), Laws 1818-19, page 187.
Lycoming creek, Laws 1808-11, page 74.
Little Mahoning, Laws 1829-30, page 28.
Larry's creek, Lycoming county, Laws 1852, page 568.
Little Mahoning, Laws 1852, page 716.
Little Broken Straw, Warren county, Laws 1854, page 341.
Laurel run, Crawford and Elk counties, Laws 1860, page 106.
Lackawaxen (supplement), Laws 1858, page 222.
Lake Pleasant (an outlet to French creek), Laws 1863, page 899.
Little Mahoning (north branch of), Northampton county, Laws 1863-5, page 832.
Lackawaxen, Pike and Wayne counties (repeal of act), Laws 1855, page 76-7 and 8.
Little Anderson creek, Laws 1870, page 594.
Little Shenango creek, Mercer county, Laws 1869, page 890.

LeBoeuff creek, repeal of act of 1804, Laws 1891, page 110.
Marsh creek (part of), Laws 1813-17, page 10.
Machanoy, Laws 1809-12, pages 324-5.
Mahantango, Laws 1813-17, page 187.
Mahoopany, Laws 1813-17, page 372.
Mahoning, Laws 1813-17, page 484.
Meshannon, Laws 1809-12, page 134.
Mahantango (part of), Laws 1809-12, page 285.
Muddy creek, Laws 1809-12, page 486.
Mahoning, Big, Armstrong and Indiana counties, Laws 1809-12, page 499.
Meshannon creek, Laws 1803-8, page 134.
Mahantango (parts of), Laws 1803-8, page 285.
Muddy creek (part of), Crawford county, Laws 1803-8, page 485.
Muddy creek, Crawford county, Bionnes Laws 1806-8, page 17.
Monongahela (supplement to imp.).
Middle creek, Laws 1823-25, page 235.
McMichaels, Northampton county, Laws 1823-25, page 17.
Muddy creek, Crawford county, Laws 1830-31, page 371.
Mahoning, Big, Laws 1834-5, page 212.
Marsh run, Crawford county, Laws 1842, page 77.
Mullagar creek, Warren county, Laws 1845, page 475.
Mill creek, Jefferson county, Laws 1847, page 109.
Mill Stone, Jefferson county, Laws 1846, page 503.
Mill creek, Big, Elk county, Laws 1849, page 629.
Meshannon, Centre county, Laws 1852, page 522.
Medix run, Elk county, Laws 1852, page 716.
Mix run, Elk county, Laws 1852, page 716.
Morgan's run, Laws 1863, page 399.
Montgomery creek, Clearfield county, Laws 1863, page 527.
Montgomery and Branches of Laws 1874, page 299.
Mill run, Lycoming county, Laws 1863-5, pages 678 and 898.
Mahoning creek, Laws 1869, page 594.
McSherrys, Laws 1870, page 329.
Marvin creek, McKean county, Laws 1870, page 142.
Mill creek, Sullivan county, Laws 1870, page 935.
Maple creek, Forest county, Laws 1869, page 607.
Mill run, Lycoming county, Laws 1869, page 904.
Muncy creek and branches, Laws 1809-12, page 78.
Nebsnock creek, Mercer county, Laws 1799-1802, page 153.
Neshaning (parts of), Laws 1809-12, page 322.
Neshannock creek, Mercer county, Laws 1872, page 1005.
Neshannock, Laws 1809-12, page 473.
Nescopeck, Laws 1813-17, page 372.
North creek, Cameron county, Laws 1863, page 1073.
Oil creek (west branch of), Laws 1817-22, page 65.

Oil creek, Laws 1809-12, page 320.
Oil creek, Laws 1813-17, page 372.
Oil creek, Laws 1809-12, page 101.
Oswaye, Laws 1809-12, page 365.
Oswaye, Laws 1803-8, page 396.
Oswaye (part of), 1806-8, page 42.
Oil creek, Little, Laws 1826-8, page 448.
Oil creek (east branch of), Laws 1829-30, page 31.
Outlet of Shugar creek lake, Laws 1829-30, page 309.
Oswaye, Potter county, Laws 1854, page 398.
Otter run, Lycoming county, Laws 1852, pages 196 and 716.
Oswago, Laws 1858, page 197.
Ohio, Laws 1809-12, page 320.
Penn's creek, Laws 1809-12, pages 324-5.
Penn's creek (part of), Laws 1809-12, page 122.
Poco Poco, Laws 1809-12, pages 70-95.
Pine creek (part of), Lycoming county, Laws 1809-12, page 315.
Pine creek, Laws 1813-17, page 187.
Pennepack, Laws 1813-17, page 372.
Pine creek, Tioga and Potter counties, Laws 1809-12, page 256.
Pine creek (parts of), Laws 1809-12, page 261.
Potowmac (parts of), Laws 1785-90, page 188.
Pine creek (west branch of), Laws 1847, page 402.
Portage river, Laws 1847, page 91.
Portage branch of Allegheny river, Laws 1847, page 91.
Potato creek, Laws 1855, page 250.
Pine creek, Warren county, Laws 1859, page 81.
Plunkett's creek, Lycoming county, Laws 1859, page 34.
Portage branch of Sinnemahoning, Laws 1859, page 558.
Patts run, Laws 1859, page 313.
Pine creek, Centre county, Laws 1870, page 987.
Rattle Snake run, Laws 1857, page 458.
Ridley, Delaware county, Laws 1830-31, page 341.
Raccoon creek, Clarion county, Laws 1845, page 47.
Red Bank creek, Laws 1813-17, page 484.
Roaring run, Clearfield county, Laws 1860, page 147.
Swatara creek (south branch of), Laws 1813-17, page 256.
Susquehanna, Laws 1809-12, pages 324-5.
Swatara (part of), Laws 1809-12, pages 324-5.
Standing Stone, Huntingdon county, Laws 1809-12, page 122.
Spring creek, Laws 1809-12, page 266.
Sandy Lick, Laws 1809-12, page 320.
Shaver's creek, Huntingdon county, Laws 1809-12, page 410.
Sugar creek, Laws 1813-17, page 187.
Sherman's creek, Laws 1813-17, page 326.

Schuylkill (west branch of), Laws 1809-12, page 85.
Sinnamahoning, Laws 1809-12, page 129.
Sinnamahoning, Lycoming county, Laws 1803-8, page 127.
Shenango (or Pymatuning), Laws 1803-8, page 96.
Susquehanna et al., Laws 1785-90, page 50.
Susquehanna, from Maryland line to Northumberland, Laws 1781-90, page 312.
Susquehanna, north branch of, Smith's Laws, 1781-90, page 312.
Susquehanna, south branch of, Laws 1781-90, page 312.
Sinnamahoning, Bennett's branch of, Laws 1816-18, page 187.
Stony creek, Somerset county, Smith's Laws, Vol. VII, 1821-23, page 203.
Sinnamahoning (east branch of), Laws 1823-25, page 235.
Spring creek, Laws 1829-30, page 28.
Sandy creek, East, Laws 1829-30, page 30.
Susquehanna (part of West branch), Laws 1829-30, page 21.
Sugar creek, Venango county, Laws 1829-30, page 371.
Sugar creek, Big, Laws 1832-33, page 109.
Sandy Lick creek, Jefferson county, Laws 1832-33, page 109.
Shamokin creek, Northumberland county, Laws 1832-33, page 249.
Spring creek, in Elk county, Laws 1846, page 207.
Spring creek, in Warren county, Laws 1846, page 281.
Stump creek, Jefferson county, Laws 1846, page 541.
Sinnamahoning (part of), Laws 1849, page 629.
Sinnamahoning (east branch of), Laws 1850, page 321.
Slate Lick run, Laws 1850, page 281.
Sandy creek, Armstrong and Jefferson counties, Laws 1852, page 716.
Shugar creek lake, Crawford county, Laws 1852, page 344.
Susquehanna Portage, Laws 1858, page 56.
Salt Run, Cameron county, Laws 1861, page 641.
Spring run, Elk county, Laws 1863, page 526.
Stony Fork, Tioga county, Laws 1864, page 337.
Slate Lick run, Cambria county (supplement), Laws 1873, page 180.
Susquehanna (West branch of), tributaries of, Laws 1872, page 41.
Sinnamahoning (first fork of), Laws 1874, page 299.
Shenango, Little, Laws 1869, page 890.
Tioga creek, Laws 1812-15, page 181.
Tuscarora, Laws 1809-12, page 266.
Tobys, Laws 1808-12, page 320.
Ten Mile creek, Laws 1809-12, page 490.
Tomhicken, Laws 1813-17, page 372.
Toby creek, Laws 1813-17, page 372.
Tuscarora (part of), Laws 1803-8, page 263.
Ten Mile creek, Greene county, Biornes Laws 1799-1802, page 234.

Trout run (part of), Laws 1849, page 623.
Tionesta creek (east branch of), Laws 1852, page 526.
Toombs run, Laws 1852, page 716.
Trout run (Clearfield county), Laws 1852, pages 568 and 716.
Two Mile run, Warren county, Laws 1854, page 396.
Tionesta creek, Laws 1849, page 243.
Tionesta, Laws 1855, page 133.
Tionesta creek, Laws 1857, page 462.
Tionesta creek, Laws 1859, page 80.
Twolick creek, Indiana county, Laws 1859, page 494.
Tuncanquant (west branch of), Laws 1860, page 576.
Twolick (east branch of), Indiana county, Laws 1860, page 576.
Ten Mile creek (repeal of act), Laws 1863, page 113.
Toby, Little, Laws 1862, page 218.
Trout run, Laws 1863, page 526.
Upper Pine Bottom run, Laws 1852, page 716.
Wisox creek, Laws 1809-12, page 113.
Wyconisco creek, Laws 1809-12, page 245.
Wyalusing, Laws 1809-12, page 255.
Wallenpaupack, Laws 1809-12, page 488.
Wysox creek (part of), Lycoming county, Laws 1803-8, page 113.
Wyconisqua (part of), Dauphin county, Smith's Laws 1803-8, page 245.
Wyalusing creek, Laws 1803-8, page 255.
Wallanpaupack (part of), Laws 1803-8, page 488.
Wisox creek, Bradford county, Laws 1821-23, page 13.
Wapaseening creek, Laws 1834-5, page 212.
Wallace's run, Laws 1844, page 188.
Wykoff's run, Clinton county, Laws 1850, page 321.
West creek, McKean county, Laws 1852, page 568.
Wallis run, Lycoming county, Laws 1858, page 404.
Willow creek, Warren and McKean counties, Laws 1859, page 467.
Whitmore, Clearfield county, Laws 1860, page 578.
West creek, Cameron and Elk counties, Laws 1863, pages 819-81.
Wyconisco creek, Dauphin and Schuylkill counties, Laws 1863, page 317.
Wilson's run, Clearfield county, Laws 1865, page 441.
White Deer, Union county, Laws 1865, page 929.
Wycoff run, Cameron county, Laws 1873, page 421.
Wiconisco, Schuylkill and Dauphin counties (repeal of), Laws 1870, page 1049.
Youghiogheny, Smith's Laws 1781-90, page 43.
Young Woman's creek, Clinton county, Laws 1842, page 467.
Yellow creek, Indiana county, Laws 1860, page 295.

PART II.

ASSESSMENTS AND TAXES.

ASSESSMENTS AND TAXES.

Under the act of 1874, section one, Pamphlet laws 193, the county commissioners of each county in the State are required to make out in tabular form, by assessment districts, a statement of all property for taxable purposes. In this statement shall be exhibited the real and personal property in separate columns, the amount of taxes assessed for county purposes, and also the county debt, all of which shall be arranged in concise and comprehensive manner and furnished the Secretary of Internal Affairs, to be published in his annual reports.

The county commissioners are also required, under the provisions of the act of 1889, Pamphlet Laws 157, to procure from the township, city, ward and county officers full and complete returns, and show the entire amount of taxes levied and collected or worked out for the maintenance of said county, city, ward, borough and township governments. Under the same act the duty is imposed of arranging the information thus collected, first, to show the amount of taxes collected for the support of the poor; second, the total amount of the taxes collected for the construction and repairs of roads and bridges; third, the amount of taxes collected each year on personal property, occupations, trades, emoluments; fourth, the amount of taxes collected on real estate and railroad corporations, and, fifth, the amount of taxes collected on real estate of corporations other than railroads.

To facilitate the execution of these laws, the Secretary of Internal Affairs furnishes each board of county commissioners with blanks upon which the consolidated data called for may be arranged and transmitted to this office for further consolidation, classification and arrangement for publication. The details given from each of the counties of the Commonwealth, and, indeed, from each assessment district in the Commonwealth, can be found in the tabulations in Part II of this Report. Some deductions from these reports are fraught with interest, especially to those who make a study of the different problems of taxation in our Commonwealth.

Adams County.

The total number of taxables in this county is 12,739. The report shows that the county has 263,982 acres of cleared land, and 49,405 acres of timber land.

The value of its real estate, including that taxable and that exempt from taxation, is $11,723,310. The real estate exempt from taxation is valued at $476,995, while the value of real estate taxable is $11,246,315.

In this county there are 10,176 animals assessed as horses, mules, etc., over the age of four years, the total valuation of these being $340,878. In addition to these animals, the report shows 9,327 head of neat cattle above the age of four years with a valuation of $209,431.

There is assessed in this county as value of salaries and emoluments of office, trades and occupations, $405,104.

The aggregate value of all property taxable for county purposes is $12,201,728.

The aggregate amount of county tax assessed is $36,605.

The amount of money at interest, including mortgages and judgments, bonds, notes, stocks, etc., is $2,332,494.

The value of stages, omnibuses, hacks and cabs in the entire county is reported to be but $2,494, making a total of $2,334,988. This must be a gross undervaluation, as in the town of Gettysburg alone there must be ten times this value of this species of property that is used by the public in visiting the renowned battlefield.

The aggregate amount of State tax assessed in Adams county for the year was $9,339. The county has a bonded indebtedness of $9,000.

During the year covered by this report, Adams county expended $14,400 for the support of the poor and $939 for repairs of bridges as a county charge. It collected in taxes for the construction and repairs of streets and roads $36,464; for the support of the schools, $37,286, for county and other purposes, $41,022, or a total for all purposes in the county of $130,112.

A classification as required by the act hereinbefore referred to shows that there were taxes collected on personal property to the amount of $49,827; on occupations, $35,650; on licenses, $9,297. Taxes collected locally from railroad corporations, $108, while $682 was the amount collected locally from other corporations than railroads.

Allegheny County.

The number of taxables in Allegheny county, as shown by the ocmmissioners' report is 270,910; number of acres of cleared land, 318,314, and the number of acres of timber land, 25,461.

The value of the real estate is placed at $622,036,535. The value of real estate exempt from taxation is given as $79,143,990, and the total value of real estate taxable as $542,892,545.

The commissioners report an ownership of horses, mules, etc.,

above the age of four years of 31,143, with a valuation of $1,839,815. The number of neat cattle about the age of four years is given at 18,349, with a valuation of $411,825.

Salaries and emoluments of office in this county are given at $48,750,755.

The aggregate value of all property taxable for county purposes is $594,006,910. This property assessed at 2 mills provides a county tax amounting to $1,188,013.

The amount of money at interest in Allegheny county, including mortgages, judgments, bonds, notes, stocks, etc., is given at $112,372,140, and the value of stages, omnibuses, hacks, etc., is given at $111,970, making a total of $112,484,110. It cannot be possible that the gross undervaluation of this class of property is avoided in the other items to which reference has been made.

The aggregate amount of State tax is $449,936. Allegheny county has a bonded indebtedness of $3,162,558.

For the support of the poor there was collected as a direct tax $160,509. In addition to this amount there was appropriated by the city of Pittsburg $167,861, and by the city of Allegheny $76,610. There was collected directly for the construction and repairs of streets, roads and bridges, $291,889, and in addition to this amount there was appropriated by the city of Pittsburg $727,329, and by the city of Allegheny $228,374. For the maintenance of the schools there was collected $1,846,694, and for other purposes, including the support of the county government, $8,070,158, or a total of $11,579,428.

The taxes collected on personal property amount to $430,046.37; on occupations, $295,164, while the licenses for the year amount to $1,415,594.

The total amount of taxes collected on the real estate of railroad corporations through local channels was $107,309. The amount of taxes collected from other corporations than railroads through local channels was $1,079,244.

Armstrong County.

The commissioners of Armstrong county report the number of taxables to be 18,497: number of acres of cleared land 284,544, and number of acres of timber land 93,417.

In the valuation of real estate the total is given at $11,323,066, and the valuation of real estate exempt from taxation $496,006, while the value of real estate taxable is given at $10,877,060.

The commissioners report 8,019 horses, mules, etc., with a valuation for these animals amounting to $220,627. The number of cattle above four years of age is given at 8,246, and their value is

placed at $108,833. Comment upon this is unnecessary, but it is difficult to pass an item of taxation where the failure to properly assess property is so apparent. As to assume that in the county of Armstrong there are practically only $100,000 worth of cattle above the age of four years is too ridiculous to receive consideration.

Value of salaries and emoluments in office in the county are reported to be $546,364.

The aggregate value of all property taxable for county purposes is $11,702.884. The total amount of county tax levied was $87,571.

The county of Armstrong reports money at interest to the value of $1,453,513.

Armstrong county, like many others, fails to assess with proper value the stages, omnibuses and hacks, the total amount reported for the county being only $5,760, making a total of $1,459,273.

The aggregate amount of State taxes assessed in the county during the year was $5,837. The county has an indebtedness of $103,300.

Looking at the returns of the amount of taxes collected for the different purposes it is found that the maintenance of the poor during the year cost the county $21,929. The county has collected for the purpose of the construction and repairs of streets, roads, etc., $28,769; for the support of schools, $54,826; for other purposes $78,086, while the total amount of taxes for all purposes amounts to $183,611.

Classifying and sub-dividing these totals it is found there has been collected during the year $19,977 on personal property, while from occupations the amount collected was $10,665. The total amount of money collected for licenses of all kinds and description was $11,800; the amount of taxes collected on railroad corporations, $2,835, and the amount of taxes collected through local channels from other than railroad corporations amounted to $4,201.

From the recent census it appears that of the taxes collected the per capita chargeable to the support of the poor was 42 cents; chargeable to the maintenance and construction of streets, roads, etc., 55 cents; chargeable to schools, $1.04; to other purposes, $1.48, while the per capita tax for all purposes amounts to $3.49.

Again, of the total amount of taxes collected 12 per cent. was for the support of the poor; 16 per cent. for the construction and maintenance of roads, streets, etc.; 29 per cent. for the support of the public schools and 43 per cent. for county and other purposes.

Beaver County.

The commissioners of Beaver county report the number of taxables to be 16,704; the number of acres of cleared land 214,885, and the number of acres of timber land 52,555.

Its real estate of all classes is valued at $25,410,380, while the real estate exempt from taxation is placed at $1,442,485, and the real estate taxable is valued at $23,967,895.

There are returned by the county commissioners as part of the report, 7,275 horses, mules, etc., valued at $268,480, while the number of cattle above four years of age is reported at 7,706, with a value of $132,782.

The value of salaries and emoluments of office is given at $1,861,445.

The county reports an aggregate value of all property taxable for county purposes, which, of course, includes the real estate and the personal property of all kinds, to the amount of $26,230,602, upon which the total amount of county taxes assessed at the rate of four mills on the dollar amounts to $104,922.

The amount of money at interest, including mortgages, judgments, bonds and stocks, is given as $2,982,161, and the value of stages, omnibuses, hacks and cabs amounts to $8,915, making a total of $2,901,076.

Beaver county pays a tax to the State on money at interest and on other property subject to State taxation to the amount of $11,604. The county has the good fortune to be free of any bonded indebtedness.

During the year there was collected for the support of the poor $22,000, and for the construction and maintenance of streets, roads, etc., $159,442; for the support of the schools, $114,710; for other purposes, $94,225, and a total for all purposes of $390,378.

Personal property in the county during the year yielded a tax of $46,557, while from occupations there was collected $29,476, and from licenses $14,927.

The property of railroad companies upon which taxes were collected locally yielded to the county $2,027, while the property of other corporations than railroads taxed locally yielded $24,932.

For the support of the poor the per capita tax in Beaver county was 39 cents; for the maintenance and construction of streets, roads, etc., $2.83; for the support of schools, $2.03; for other purposes, $1.67, while the total for all purposes was $6.92.

In the way of percentages, 6 per cent. of the total amount of taxes collected was for the support of the poor, 41 per cent. for the maintenance and construction of streets, roads, etc., 29 per cent. for the support of the schools and 24 per cent. for county and other purposes.

Bedford County.

During the year covered by this report the number of taxables found in Bedford county was 11,295; number of acres of cleared land, 311,624, and the number of acres of timber land, 274,283.

In the value of real estate of all classes the amount is $8,545,610, and the value of real estate exempt from taxation $522,150, leaving the value of the real estate taxable as $8,023,460.

In the way of animals the county has in horses, mules, etc., 6,985, valued at $309,544. The number of cattle above four years of age is 7,073, valued at $138,494.

The value of salaries and emoluments of office is given as $400,623.

The aggregate of all property taxable for county purposes is given at $8,872,121, and the aggregate amount of county tax assessed on this at 5 mills amounts to $44,867.

In the way of money at interest on mortgages, judgments, bonds, etc., the amount is given as $1,618,695.

The value of stages, omnibuses and hacks is but $4,491.

The aggregate amount of property taxable for county purposes is given at $1,623,186, upon which the State tax amounts to $6,492. Bedford county has a bonded indebtedness of but $15,000.

In classifying the purposes for which taxes are collected in Bedford county, it is found that $19,000 was collected for the support of the poor, $53,096 for the maintenance and construction of roads, streets, etc., and $69,523 for the maintenance of the schools; for other purposes, $46,085, the total in the county collected for all purposes being $187,705.

Of the total amounts collected, $13,803 was collected on personal property, $7,741 on occupations and $8,271 on licenses. Railroad corporations paid through local channels of collection $1,095, while corporations other than railroads paid $15,100.

Of the total amount of taxes collected, the amount per capita for different purposes is as follows: For the support of the poor, 48 cents; for the construction and maintenance of streets, roads, etc., $1.34; for the support of schools, $1.76; for other purposes, $1.17; for all purposes, $4.75.

The percentage of taxes collected for different purposes is as follows: 10 per cent. for the support of the poor, 28 per cent. for the maintenance and construction of streets, roads, etc., 37 per cent. for the support of schools and 2' per cent. for the support of county and local governments.

Berks County.

The commissioners of Berks county report the number of taxables to be 55,798; number of acres of cleared land, 423,477, and the number of acres of timber land, 87,117.

The total value of all real estate is fixed at $81,398,668, and the value of real estate exempt from taxation $6,787,675, while the value of real estate taxable is given at $74,610,993.

The returns from the county show the number of horses, mules, etc., to be 21,855, with a value of $982,097. The number of cattle above four years of age, 30,389, with a value of $695,886.

In the value of salaries and emoluments of office the total is $5,414,639.

The aggregate value of property taxable for county purposes is given as $81,703,615, which yields a county tax of $204,259.

The amount of money at interest on different classes of securities is given at $16,096,720, and the value of stages, omnibuses and hacks at $10,589. Evidently the disposition that generally exists to ignore this species of taxation exists in a marked degree in the county of Berks, as is clearly shown in that the assessors in the several districts fail to return a valuation of more than $10,589 in the way of stages, omnibuses, etc.

The county has property subject to State taxation of $16,107,309, upon which the State tax amounts to $64.429.

Berks county has a bonded indebtedness of $85,000.

Classifying the returns from the county it is found that for the support of the poor $50,000 have been collected or appropriated; for the maintenance and construction of streets, roads, etc., $253,828; for the support of the schools, $316,712; for other purposes, $466,644, and a total for all purposes of $1,087,184.

Personal property during the year yielded a tax of $88,647, while occupations contributed to the total tax of the county the amount of $13,532, and there was paid on licenses $187,083.

On the real estate of railroad companies there was collected $15,795, and on the real estate of other corporations than railroads, $55,142.

Of the total amount of taxes collected the per capita for the different purposes is as follows: For the support of the poor, 31 cents; for the maintenance and construction of streets, roads, etc., $1.60; for the support of the schools, $1.98; for other purposes, $2.92, and a total for all purposes of $6.81.

In the way of percentages, 5 per cent. of the total taxes collected was for the support of the poor, 23 per cent. for the maintenance and construction of streets, roads, etc., 29 per cent. for the support of schools and 43 per cent. for other purposes.

Blair County.

The number of taxables reported from this county is 23,740. The number of acres of cleared land 143,707, and the number of acres of timber land 140,120.

The total value of real estate is reported at $32,158,733, the value

of real estate exempt from taxation $3,217,845 and the value of real estate taxable $28,940,888.

The number of horses and mules reported is 5,990, valued at $256,314, and the number of cattle 5,519, valued at $115,436.

Salaries and emoluments of office are reported as assessed at $2,313,497.

The value of all property taxable for county purposes is reported at $31,626,165, which yields a tax of $126,504.

The amount of money at interest is $2,711,570, and the value of stages, omnibuses and hacks is $4,440, making $2,716,010.

The total amount of State tax assessed is $10,864. The county reports a debt of $126,500.

The amount of tax collected for the support of the poor is $28,583; for the maintenance and construction of streets and roads, $102,183; for the support of the public schools, $214,367; for other purposes, $427,062. The total amount of taxes collected for all purposes is $772,196.

The amount collected on person property is $17,019, on occupation $54,516 and licenses $53,036.

The amount collected locally on the real estate of railway corporations is $38,602, and on the real estate of corporations other than railways $30,597.

The classification shows that the per capita tax in the county for the support of the poor was 33 cents; for the maintenance and construction of streets and roads, $1.20; for the support of the schools, $2.52; for other purposes, $5.02, while the per capita tax for all purposes was $9.07.

Of the total amount of taxes collected, 4 per cent. was devoted to the support of the poor, 13 per cent. to the maintenance and construction of streets and roads, 28 per cent. for the support of the public schools and 5 per cent. for the support of county and other local governments.

Bradford County.

The number of taxables in this county is reported at 22,610, the number of acres of cleared land 472,998, and the number of acres of timber land 163,344.

The total real estate is valued at $21,393,935. The value of real estate exempt from taxation is $1,594,325, and the value of real estate taxable is $19,799,610.

The number of horses and mules is 12,674, valued at $424,545; the number of cattle 20,811, valued at $312,430.

Salaries and emoluments of office are assessed at $432,245.

The total value of property taxable for county purposes is $20,968,830, which yields a tax of $73,390.

The amount of money at interest is $2,974,091, and the value of stages, omnibuses and hacks is $1,470, making $2,975,561.

It would seem that in this county the assessors give but little attention to the law requiring the return of this class of property for taxation.

The amount of State tax is $11,902. Amount of debt, $150,000.

The classification shows that $31,503 were collected for the support of the poor, $140,255 for the maintenance and construction of streets and roads, $105,168 for the support of the schools, $140,216 for other purposes, and for all purposes $417,143.

The personal property of the county yield a tax of $23,634; tax on occupations, $8,897, and on licenses $17,139.

The amount of tax collected locally on the real estate of railway corporations was $1,709, and on the real estate of corporations other than railways $3,984.

Based upon the census of 1900, the per capita tax collected for the support of the poor was 53 cents, for the maintenance and construction of streets and roads $2.36, support of the schools, $1.77, other purposes, $2.36; for all purposes, $7.02.

Of the total amount of taxes collected 8 per cent. were for the support of the poor, 34 per cent. for the maintenance and construction of streets and roads, 25 per cent. for schools and 33 per cent. for other purposes.

Bucks County.

The number of taxables reported in this county is 26,476, the number of acres of cleared land 326,244 and the number of acres of timber land 19,808.

The total valuation of all real estate is $36,855,179. The value of real estate exempt from taxation is $3,273,540, and the value of real estate taxable $33,581,639.

The number of horses and mules is returned at 16,767, valued at $903,048. The cattle number 20,118, valued at $600,625. Salaries and emoluments of office are assessed at $2,829,100.

The total value of property taxable for county purposes, $37,914,412, which yields a tax of $94,789.

The amount of money at interest subject to State taxation is $10,500,070. The value of stages, omnibuses and hacks is $8,170, making a total amount subject to State tax of $10,508,240, upon which is paid $42,032. This county reports no debt.

The classification showing the different purposes for which taxes are collected gives $14,500 collected for the support of the poor,

$169,940 for the maintenance and construction of streets and roads, $133,164 for the support of the common schools, for other purposes $151,322, and $468,928 collected for all purposes, including the support of the county and other local governments.

Personal property yields a tax of $56,520, occupations $30,874 and licenses $26,415. On the real estate of railway corporations there is collected locally $1,190, and on the real estate of corporations other than railways $11,365.

Of the total amount of tax collected for all purposes the per capita for the support of the poor is 20 cents, for the maintenance and construction of streets and roads $2.38, for the support of the public schools $1.87; for other purposes $2.13, while the total per capita tax is $6.58.

Of the total amount of taxes collected 3 per cent. were for the support of the poor, 36 per cent. for the maintenance and construction of streets and roads, 29 per cent. for schools and 32 per cent. for other purposes.

Butler County.

This county reports 19,891 taxables, 384,637 acres of cleared land and 86,013 acres of timber land.

The total value of real estate is $14,491,579. Real estate exempt from taxation, $931,438; real estate taxable, $13,560,141. The number of horses and mules is 11,721, valued at $336,808, and the number of cattle is 11,943, valued at $171,580. Salaries and emoluments of office are assessed at $621,225. The aggregate amount of property taxable for county purposes is $14,689,754, yielding $73,448.

The total amount of money at interest is $3,935,144, and the value of stages, omnibuses and hacks $1,620, making an aggregate of $3,936,764, which returns a tax of $15,747. This county has a debt of $158,000.

From the classification of taxes it is found that $89,453 were collected for the support of the poor, $92,747 for the maintenance and construction of streets and roads, $92,563 for the support of the schools, $91,297 for other purposes, $366,061 for all purposes.

The personal property of this county yields a tax of $24,788, occupations $18,286, licenses $9,848, real estate of railways $121, real estate of corporations other than railways $5,606.

A somewhat remarkable exhibit is made in the per capita tax in this county. The per capita tax for the support of the poor amounts to $1.57, for the maintenance and construction of streets and roads $1.63, for the support of the schools $1.63, for other purposes $1.60, and for all purposes $6.43. Reducing these figures to a percentage

basis, it is found that 24 per cent. of the taxes collected were devoted to the support of the poor, 25 per cent. to the maintenance and construction of streets and roads, 26 per cent. to the support of the schools and 25 per cent. to other purposes.

Cambria County.

The number of taxables in this county is reported at 26,918, the number of acres of cleared land at 159,159 and the number of acres of timber land at 248,878.

The real estate of the county is valued at $28,297,605. The value of real estate exempt from taxation is $1,559,750, and the value of real estate taxable $26,737,855.

The returns show 8,059 horses and mules, valued at $278,070, and 7,023 cattle, valued at $140,585.

Salaries and emoluments of office are returned at $2,422,110.

The aggregate value of property subject to county tax is $29,578,620, yielding a tax of $88,735.

The value of property subject to State tax is $2,010,795, covering money at interest, $1,997,475, and stages, omnibuses, etc., $13,320. The tax paid is $8,043. The county has no debt.

The classification shows the amount collected for the support of the poor, $22,612; for the maintenance and construction of streets and roads, $139,576; for the support of the schools, $205,244; for other purposes, $223,038; total, $590,472.

Personal property yields a tax of $15,446, occupations $38,451, licenses $84,310. On the real estate of railways there is paid locally a tax of $3,252, on the real estate of corporations other than railways $95,417.

Of the total amount of taxes collected for all purposes the per capita amount for the support of the poor was 22 cents, for the maintenance and construction of streets and roads $1.33, for the support of the schools $1.96, for other purposes $2.212; for all purposes, $5.63.

Reduced to a percentage basis 4 per cent. is devoted to the support of the poor, 24 per cent. to the maintenance and construction of streets and roads, 35 per cent. to the support of the schools, 37 per cent. to other purposes.

Cameron County.

The number of taxables in this county is 2,414. The number of acres of cleared land is reported at 8,734 and of timber land at 217,102. It can hardly be assumed, however, that these are correct

figures. The combined figures may represent approximately the acreage of the county, but that there are still remaining 217,102 acres of timber land is a matter of serious doubt. Probably a large portion of the land represented as timber is that from which the timber has been cut, but the land not yet cleared.

The value of real estate in this county is $1,139,555; the value of real estate exempt from taxtion is $195,005, and the value of real estate taxable $944,550.

The number of horses and mules reported is 729, valued at $12,133, and the number of cattle 677, valued at $8,134. These animals are evidently under-numbered, as well as under-valued.

Salaries and emoluments of office are reported at $77,050. The amount of property subject to county taxation is $1,041,867, yielding a tax of $17,711. The property taxable for State purposes, including mortgages, bonds, etc., is $279,745, yielding a tax of $1,118. The county debt is $38,000.

Of the total amount of tax collected, $4,578 was for the support of the poor, $12,639 for the maintenance and construction of streets and roads, $14,638 for the schools, and $18,010 for other purposes; total amount, $49,867.

Personal property yields a tax of $2,484, occupations, $4,044, licenses $4,696, real estate of railway corporations $217, and real estate of corporations other than railways $3,852.

Of the total amount of taxes collected for all purposes, the per capita for the support of the poor was 65 cents, for the maintenance and construction of streets and roads $1.79, for the support of the schools $2.08, for other purposes $2.55; total for all purposes $7.07.

Of the total collected, 9 per cent. was for the support of the poor, 25 per cent. for the maintenance and construction of streets and roads, 29 per cent. for schools and 37 per cent. for other purposes.

Carbon County.

This county has 13,687 taxables. The returns show 52,859 acres of cleared land and 111,942 acres of timber land.

The total valuation of real estate is $5,970,969. The value of real estate exempt from taxation is $890,440; the value of real estate taxable, $5,080,529.

The number of horses and mules is reported at 2,940, valued at $62,547, and the number of cattle at 2,087, valued at $20,450.

Salaries and emoluments of office are valued at $545,160. The aggregate amount of property taxable for county purposes is $5,708,686. yielding $68,504.

The property subject to State tax, including mortgages, bonds, etc., is reported at $1,165,553. Stages, omnibuses, etc., are valued at $2,700, making a total of $1,168,253, on which the tax is $4,672. The county has no debt.

Of the total amount of taxes collected, $26,745 are for the support of the poor, $39,838 for the maintenance and construction of streets and roads, $76,569 for the support of the schools, $70,975 for other purposes; total for all purposes, $214,128.

Personal property yields a tax of 53,848, occupations, $20,826, licenses $32,594. The real estate of railway corporations yields a tax of $6,290, and the real estate of corporations other than railways $72,555.

The per capita tax for the support of the poor is 60 cents, for the maintenance and construction of streets and roads 90 cents, for the support of the schools $1.72, for other purposes $1.59; total for all purposes, $6.81.

Of the total amount collected, 12 per cent. was devoted to the support of the poor, 19 per cent. to the maintenance and construction of streets and roads, 36 per cent. to schools and 33 per cent. to other purposes.

Centre County.

The number of taxables reported from this county is 14,867, the number of acres of cleared land 203,287, and the number of acres of timber land 140,587.

The total value of the real estate is $12,535,555, value of real estate exempt from taxation $1,680,925, value of real estate taxable $10,854,630.

The number of horses and mules in the county is reported at 7,708, valued at $300,400, and the number of cattle 6,954, valued at $114,189.

Salaries and emoluments of office are valued at $509,620. The total valuation of property taxable for county purposes is $11,778,-839, yielding a tax of $35,336.

The property paying State tax, such as mortgages, bonds, etc., is valued at $2,452,774, and stages, omnibuses, etc., are valued at $4,233, making a total of $2,457,007, which yields a tax of $9,828. The county has no debt.

Of the total amount of taxes collected, $41,653 are devoted to the support of the poor, $80,803 to the maintenance and construction of streets and roads, $77,791 to the support of the schools, $57,442 to other purposes, and a total to all purposes of $257,691.

From personal property the tax derived amounts to $18,083, from

occupations $11,731, licenses $11,129, real estate of railway corporations $494, and real estate of corporations other than railways, $10,548.

The percentage of tax collected in this county for the support of the poor is 97 cents, for streets and roads $1.89, schools $1.81, for other purposes $1.34. Total per capita for all purposes $6.01.

Of the total amount of tax collected, 16 per cent. is devoted to the support of the poor, 31 per cent. to the maintenance and construction of streets and roads, 30 per cent. to the support of the schools, 23 per cent. to other purposes.

Chester County.

This county has 27,144 taxables. The number of acres of cleared land is reported at 389,618, and the number of acres of timber at 47,407.

The total valuation of real estate is $51,477,293, of real estate exempt from taxation $3,245,900, of real estate taxable $48,201,393.

The number of horses and mules is 19,147, valued at $825,934, and the number of cattle 36,230, valued at $899,437.

Salaries and emoluments of offices are assessed at $3,212,235. The total value of property taxable for county purposes is $53,138,999, yielding a tax of $132,847.

The property taxable for State purposes, such as bonds, mortgages, etc., amounts to $11,930,682, and the value of stages, omnibuses, etc., is $11,035, making a total of property taxable for State purposes of $11,941,717, yielding a tax of $47,766. The county has a debt of $76,860.

Of the total amount of taxes collected, $47,401 are for the support of the poor, $183,080 for the maintenance and construction of streets and roads, $202,915 for the support of the schools, $129,195 for other purposes. Total for all purposes, $562,593.

Personal property produces a tax of $78,061, accupations $30,069, licenses $16,524, real estate of railway corporations $1,399 and real estate of corporations other than railways $14,541.

Of the total amount of tax collected the per capita for the support of the poor is 49 cents, streets and roads $1.91, schools $2,212, other purposes $1.35; total for all purposes, $5.87.

Eight per cent. of the total amount collected is devoted to the support of the poor, 33 per cent. to streets and roads, 36 per cent. to schools and 23 per cent. to other purposes.

Clarion County.

The number of taxables in this county is 9,635, the number of acres of cleared land 294,242, and the number of acres of timber land 61,897.

The total valuation of real estate is $8,285,181, the value of real estate exempt from taxation $800,000, valne of real estate taxable $7,485,181.

The returns show 6,537 horses and mules, valued at $217,289, and 7,198 cattle, valued at $110,213.

Salaries and emoluments of office are valued at $433,543, making an aggregate value of property taxable for county purposes of $8,246,226, yielding a tax of $24,738.

The property taxable for State purposes, including bonds, mortgages, etc., $1,508,834, and stages, omnibuses, etc., $5,272, making an aggregate value of property of $1,514,106, upon which is paid a tax of $6,056. This county has no debt.

Of the total amount of taxes collected, $25,338 are devoted to the support of the poor, $57,589 to the maintenance and construction of streets and roads, $48,194 to the support of the schools, $33,181 to other purposes, making a total of $164,303.

Personal property yields $11,249, occupations $8,506, licenses $9,749, real estate of railway corporations $405, and real estate of corporations other than railways $8,688.

The per capita of tax for the support of the poor is 74 cents, for the maintenance and construction of streets and roads $1.68, for the support of the schools $1.41, for other purposes 97 cents; total for all purposes, $4.80.

Of the total tax collected, 15 per cent. is for the support of the poor, 35 per cent. for the maintenance and construction of streets and roads, 29 per cent. for the support of the schools and 21 per cent. for other purposes.

Clearfield County.

The number of taxables in this county is 23,697, the number of acres of cleared land 185,278 and the number of acres of timber land 498,278.

The total value of real estate of all classes is $17,613,517, the value of real estate exempt from taxation $1,378,985, and the value of real estate taxable $16,234,532.

The number of horses and mules reported is 7,293, valued at $333,491, and the number of cattle 7,554, valued at $104,892.

Salaries and emoluments of office are valued at $2,001,996, making an aggregate amount of property taxable for county purposes of $18,674,911, yielding a tax of $74,699.

The property taxable for State purposes is represented under the head of bonds, mortgages, etc., and amounts to $881,476, and stages.

omnibuses, etc., $17,320, making a total of $898,796, from which is derived a tax of $3,595. The county has a debt of $141,000.

Of the total amount of taxes collected, $46,241 are devoted to the support of the poor, $146,388 to the maintenance and construction of streets and roads, $159,294 to the support of the schools, and $45,066, making a total for all purposes of $396,991.

Personal property yields a tax of $7,608, occupations $41,156, licenses $18,300, real estate of railway corporations $198, and real estate of corporations other than railroads $350,538.

The per capita tax for the support of the poor was 57 cents, for the maintenance and construction of streets and roads $1.82, for the support of the schools $1.97, for other purposes 56 cents, or for all purposes, $4.92.

Twelve per cent. of the entire tax is devoted to the support of the poor, 37 per cent. to streets and roads, 40 per cent. to schools and 11 per cent. to other purposes.

Clinton County.

The number of taxables in this county is 10,225, the number of acres of cleared land 75,980, and timber land 449,673.

Real estate of all classes is valued at $6,760,261, real estate exempt from taxation $765,300, and real estate taxable $5,994,961.

The number of horses and mules is reported at 3,626, valued at $160,555, and the number of cattle 3,047, valued at $62,289. Salaries and emoluments of office are assessed at $362,890, making an aggregate value of all property taxable for county purposes $6,580,695, which yields a tax of $46,064.

The property paying a State tax includes bonds, mortgages, etc., $1,103,267, and stages, omnibuses, etc., $1,470, making an aggregate of $1,104,737, which yields a tax of $4,418. The county has a debt of $144,000.

Of the total amount of taxes collected, $21,894 are devoted to the support of the poor, $53,479 to the maintenance and construction of streets and roads, $47,925 to the support of the schools; other purposes, $102,243, aggregating $225,542 for all purposes.

Personal property yields a tax of $41,718, occupations $10,951, licenses $18,360, real estate of railroad corporations $5,790, real estate of corporations other than railways $8,062.

In this county the per capita tax for the support of the poor is 75 cent, for streets and roads $1.83, for schools $1.64, for other purposes $3.50, or for all purposes $7.72.

Ten per cent. of the total amount of tax is devoted to the support of the poor, 24 per cent. to streets and roads, 21 per cent. to schools and 45 per cent. to other purposes.

Columbia County.

There are 12,559 taxables in this county, 178,600 acres of cleared land and 59,319 acres of timber land.

The total value of real estate is $11,449,296, real estate exempt from taxation $958,260, real estate taxable $10,492,036.

The number of horses and mules is 7,218, valued at $235,112, and the number of cattle 5,242, valued at $87,052. Salaries and emoluments of office are assessed at $878,955, making an aggregate of property subject to county tax of $11,692,155, yielding a tax of $46,768.

The property subject to State tax includes bonds, mortgages, etc., $1.499,159, and stages, omnibuses, etc., $3,003, making a total of $1,502,162, which yields a tax of $6,008. The county has a debt of $107,900.

Of the total amount of taxes collected, $27,840 are devoted to the support of the poor, $70,834 to the maintenance and construction of streets and roads, $76,919 to the support of the schools, $65,318 for other purposes, making a total for all purposes of $240,911.

Personal property yields a tax of $11,076, occupations $19,393, licenses $16,287, real estate of railway companies $379, real estate of corporations other than railways $25,540.

The per capita of tax devoted to the support of the poor is 69 cents, to streets and roads $1.78, to schools $1.93, to other purposes $1.64, and to all purposes $6.04.

Of the total amount of taxes collected, 12 per cent. are devoted to the support of the poor, 29 per cent. to streets and roads, 32 per cent. to schools and 27 per cent. to other purposes.

Crawford County.

The number of taxables in this county is 25,700, the number of acres of cleared land 432,529, and the number of acres of timber land 166,616.

The real estate is valued at $19,120,006. Of this amount $1,036,229 is exempt from taxation, leaving the amount taxable $18,083,777.

The number of horses and mules is reported at 13,482, valued at $451,359, and the number of cattle 20,327, valued at $304,950. The assessed valuation of salaries and emoluments is $619,055, making an aggregate value for all property taxable for county purposes $19,459,141, which yields a tax of $136,213.

The amount of money at interest in this county is $3,433,972, and the value of stages, omnibuses, etc., $10,310, making a total valuation of property subject to State tax of $3,444,282, upon which the tax is $13,777. The county has a debt of $99,000.

Of the total amount of taxes collected, $35,581 are devoted to the support of the poor, $124,930 to the maintenance and construction of streets and roads, $129,466 to the support of the schools, $96,540 to other purposes, or a total for all purposes of $386,518.

The amount collected during the year on personal property was $5,294, on occupations $4,333, on licenses $35,274, on the real estate of railway corporations $441 and on the real estate of corporations other than railways $2,523.

The per capita tax for the support of the poor is 56 cents, for streets and roads $1.96, for schools $2.03, for other purposes $1.52, or for all purposes $6.07.

Nine per cent. of the total amount of the taxes is devoted to support of the poor, 32 per cent. to streets and roads, 33 percent. to schools and 26 per cent. to other purposes.

Cumberland County.

Some great disparities exist between the number of taxables returned in different counties containing about the same population, while the assessed valuation of real and personal property does not materially differ. In Cumberland county the number of taxables is 15,309, the number of acres of cleared land 242,748, and the number of acres of timber land 82,168.

The total valuation of real estate is $22,604,278, real estate exempt from taxation $2,221,725, leaving the amount taxable $20,382,553.

The number of horses and mules is 10,501, valued at $403,123, and the number of cattle is 9,843, valued at $231,828. The value of salaries and emoluments of office is $1,067,438, making an aggregate value of all property taxable for county purposes $22,084,942, yielding a tax of $66,254.

These figures show a great disparity when compared with the figures relating to Crawford county, where the property taxable for county purposes is valued at $19,459,141, yielding a tax of $136,213. The Cumberland county property valued at $22,084,942 yields only about one-half of this amount.

Of the property subject to State taxation $4,322,882 represents the amount of money at interest, and $3,275 the value of stages, omnibuses, etc., making a total of $4,326,157, upon which there is returned $17,283 in taxes. The county has no debt.

The amount devoted to the support of the poor is $14,000, to the maintenance and construction of streets and roads $75,669, to the support of the schools, $78,680, to other purposes $120,809, making a total for all purposes of $289,159.

Personal property yields a tax of $19,151, occupations $14,294, li-

censes $9,502, real estate of railway corporations $1,122, real estate of corporations other than railways $5,226.

The per capita of tax devoted to the support of the poor is 28 cents, to streets and roads $1.50, to the support of the schools $1.56, to other purposes $2.40, or a total per capita of $5.74.

Five per cent. of the tax collected is devoted to the support of the poor, 26 per cent. to streets and roads, 28 per cent. to schools and 41 per cent. to other purposes.

Dauphin County.

The number of taxables in this county is 34,645. The number of acres of cleared land is 202,631, and of timber land 101,151.

The real estate is valued at $54,661,395. The real estate exempt from taxation $5,871,550, which leaves the amount taxable $48,789,845.

The number of horses and mules in the county is returned at 9,785, valued at $445,840, and the number of cattle 9,378, valued at $190,860.

Salaries and emoluments of office are valued at $3,136,695, making an aggregate of $52,563,240 subject to county tax, upon which the amount returned last year was $210,252.

The property subject to State tax is valued as follows: Money at interest $6,453,590, stages, omnibuses and hacks $5,135, or a total of $6,458,725, upon which the tax returned amounts to $25,834. The county has a debt of $418,500.

The classification shows that there is collected for the support of the poor $36,000, for the maintenance and construction of streets and roads $152,389, for the support of the schools $264,883, for other purposes, $131,714, making a total of $584,986.

Personal property yields a tax of $29,067, occupations $7,608 and licenses $82,209. On the real estate of railway corporations there is collected a local tax of $1,675, and on the real estate of corporations other than railways $17,220.

Of the total amount of taxes collected the per capita amount for the support of the poor is 32 cents, for maintenance and construction of streets and roads $1.33, for the support of the schools $2.31; total, $5.11.

Six per cent. of the entire tax was devoted to the support of the poor, 26 per cent. to streets and roads, 45 per cent. to schools and 23 to other purposes.

Delaware County.

The number of taxables in this county is 25,613. No return is made of cleared or timber land.

The total valuation of real estate is $53,491,680, of real estate exempt from taxation $4,952,500, leaving real estate taxable $48,-539,180.

There are 7,562 horses and mules, valued at $327,772, and 11,587 cattle, valued at $264,997. Salaries and emoluments of office are valued at $2,511,250, making a total valuation of property subject to county tax $51,643,199, from which the tax derived is $180,760.

The property subject to State tax includes money at interest $9,-463,384, and stages, omnibuses, etc., $4,900, making a total of $9,-468,284, from which the tax derived is $37,873. The county has a debt of $400,000.

Of the total amount of taxes collected $35,000 are devoted to the support of the poor, $238,002 to the maintenance and construction of streets and roads, $295,397 to the support of the schools, $183,983 to other purposes, or a total for all purposes of $752,383.

Personal property yields a tax of $2,120, occupations $8,788, licenses $39,825, real estate of railyay corporations $499. No return is made of the tax received on real estate other than corporations of railways.

The per capita amount of tax devoted to the support of the poor is 37 cents, to the streets and roads $2.51, to the support of the schools $3.12, to other purposes $1.94, or to all purposes $7.94.

Five per cent. of the tax collected is devoted to the support of the poor, 32 per cent. to streets and roads, 39 per cent. to schools, 24 per cent. to other purposes.

Elk County.

The number of taxables in this county is 9,504, number of acres of cleared land 136,223, and the number of acres of timber land 360,590.

The total value of real estate is $4,283,225, of which $519,125 is exempt from taxation, leaving $3,764,100 taxable.

There are 2,717 horses and mules in the county, valued at $83,-870, and 2,483 cattle, valued at $25,530. Salaries and emoluments of office are assessed at $337,655, making an aggregate subject to a county tax of $4,211,155, from which the tax derived amounts to $33,689.

The property subject to State taxation includes money at interest $443,811, and stages, omnibuses, etc., valued at $3,435, making a total of $447,246, upon which the tax is $1,789. The debt of the county is $70,000.

Of the total amount of taxes collected, $21,475 were devoted to the support of the poor, $44,180 to the maintenance and construction of streets and roads, $65,605 to the support of schools, $63,113 to other purposes, or a total of $194,373 to all purposes.

Personal property yields a tax of $7,015, occupations $13,200, licenses $16,119, real estate of railway corporations $400. No tax appears to have been derived from real estate of corporations other than railways.

The per capita tax for the support of the poor is 65 cents, for streets and roads $1.35, for the support of schools $1.99, for other purposes $1.92, or a total for all purposes $5.91.

The percentage of tax devoted to the support of the poor is 11, to streets and roads 23, to the support of schools 34, for other purposes 32.

Erie County.

This county reports 30,006 taxables, 415,306 acres of cleared land and 35,194 acres of timber land.

The total value of the real estate is $43,692,131, of real estate exempt from taxation $3,808,158, leaving real estate subject to taxation $39,883,973.

The county has 12,264 horses and mules, valued at $616,573, and 19,482 cattle, valued at $390,515. Salaries and emoluments of office are assessed at $2,654,855, making an aggregate of all property subject to county tax of $43,546,916, upon which the tax is $108,864.

The property subject to State tax includes money at interest $7,087,783, and stages, omnibuses, etc., $13,145, a total of $7,100,928, upon which the tax is $28,403. This county has no debt.

The amount of taxes collected for the support of the poor is reported at $45,663, for streets and roads $110,621, for the support of the schools $238,159, for other purposes $334,538, or for all purposes $728,982.

Personal property yields a tax of $36,787; occupations $56,549; licenses $116,067, real estate of railway corporations $15,213, real estate of corporations other than railways $31,184.

The per capita amount of tax devoted to the support of the poor is 46 cents, to streets and roads $1.12, to schools $2.42, to other purposes $3.40, or a total to all purposes $7.40.

Six per cent. of the entire tax collected was devoted to the support of the poor, 15 per cent. to streets and roads, 33 per cent. to schools, 46 per cent. to other purposes.

Fayette County.

The number of taxables in this county is 28,273, number of acres of cleared land 364,059, and the number of acres of timber land 159,206.

The real estate is valued at $40,477,088, of which $1,540,900 is exempt from taxation, leaving $38,936,188 subject to taxation.

The county reports 11,297 horses and mules, valued at $485,910, and 7,529 cattle, valued at $149,892. Salaries and emoluments of office are valued at $2,293,080, making an aggregate value of property subject to county tax of $41,865,070, upon which the tax is $209,325.

The property subject to State tax includes money at interest $4,856,591, and stages, omnibuses, etc., $7,870, making a total of $4,864,461, upon which the tax is $19,457. The county has debt of $147,800.

Of all the taxes collected $24,553 are devoted to the support of the poor, $161,935 to maintenance and construction of streets and roads, $153,024 to the support of the schools, $170,804 to other purposes, or a total of $510,317 for all purposes.

Personal property yields a tax of $13,491, occupations $11,677, licenses $12,350, real estate of railway corporations $2,912, real estate of corporations other than railways $67,994

Te per capita tax for the support of the poor is 22 cents, for streets and roads $1.47, for schools $1.39, for other purposes $1.54, for all purposes $4.62.

Five per cent. of all taxes collected are devoted to the support of the poor, 32 per cent. to streets and roads, 30 per cent. to schools, and 33 per cent. to other purposes.

Forest County.

In this county there are 2,595 taxables, 174,338 acres of cleared land and 107,287 acres of timber land.

The total valuation of real estate is $2,257,637, of which $88,000 are exempt from taxation, leaving $2,169,637 subject to taxation.

The number of horses and mules is 1,579, valued at $42,594, and the number of cattle 1,263, valued at $12,630. Salaries and emoluments of office are assessed at $95,252, making an aggregate amount of property subject to county tax of $2,320,113, upon which the tax is $23,201.

Personal property includes money at interest $232,786, and stages, omnibuses, etc., $1,380, making a total of $234,166 subject to State tax, upon which the amount returned is $936. The county has a debt of $32,928.

Of the total amount of taxes collected $11,309 are devoted to the support of the poor, $24,015 to the maintenance and construction of streets and roads, $22,539 to the support of the schools, $19,166 to other purposes, and to all purposes $77,030.

Personal property yields a tax of $2,265, occupations $3,648, licenses $2,209. No report is made of the tax collected on the real estate of railways or other corporations.

The per capita tax collected for the support of the poor is $1.02, for streets and roads $2.17, for schools $2.04, for other purposes $1.74, for all purposes $6.97.

It must be remembered that Forest county is largely a rural county, its original tracts of land remaining in many cases undivided and the ownership of property is, therefore, smaller in proportion than in many other more thoroughly cultivated counties. In addition to this, much of the wild land of the county is owned by people who have no residence in the county. This will account for the per capita tax being so large.

Of the total tax collected, 15 per cent. is devoted to the support of the poor, 31 per cent. to streets and roads, 29 per cent. to schools, 25 per cent. to other purposes.

Franklin County.

The number of taxables in this county is 18,198, the number of acres of cleared land 286,205, and the number of acres of timber land 124,879.

The total value of real estate is $18,036,243, of which $841,685, leaving $17,194,558 taxable.

The county has 12,416 horses and mules, valued at $395,809, and 11,794 cattle, valued at 203,258. Salaries and emoluments of office are valued at $498,515, making an aggregate amount of property subject to taxation for county purposes of $18,292,140, upon which the tax collected is $73,168.

The property subject to State tax is money at interest $4,051,305, and stages, omnibuses, etc., $6,067, making a total of $4,057,372, upon which the tax is $16,229. The county has no debt.

Of the total amount of taxes collected, $15,380 are devoted to the support of the poor, $56,102 to the maintenance and construction of streets and roads, $85,037 to the support of the schools, $93,893 to other purposes, or for all purposes, $250,413.

Personal property yields a tax of $22,499, occupations $7,727, licenses $12,402, real estate of railway corporations $1,008, real estate of corporations other than railways $7,324.

The per capita tax devoted to the support of the poor is 28 cents; for streets and roads $1.02, for schools $1.55, to other purposes $1.71, or a total for all purposes of $4.56.

The percentage of tax devoted to the support of the poor is 6, to streets and roads 22, schools 34, other purposes 28.

Fulton County.

The returns from this county show that there are 3,630 taxables, 113,343 acres of cleared land and 155,505 acres of timber land.

The real estate of all classes in this county is valued at $1,951,578. No return is made of real estate exempt from taxation.

There are 2,733 horses and mules, valued at $79,794, and 2,284 cattle, valued at $38,528. The value of salaries and emoluments of office amount to $68,045, making a total value of property subject to county taxation of $2,137,945, yielding a tax of $8,551.

The value of all of the property in this county subject to State taxation is $210,974, representing the amount of money at interest, which yields to the State a revenue of $843. The county has no indebtedness.

Of the total amount of taxes collected in this county, $1,561 is for the support of the poor, $10,981 for the maintenance and construction of streets and roads, $5,463 for the support of the schools, $9,614 for other purposes, making a total for all purposes of $27,620.

Personal property produced a tax of $1,563, occupations $824 and licenses $1,056. This county has no railroads within its limits, and, therefore, has no tax to be collected from this class of corporations, nor is there any return made of amounts collected from other than railroad corporations.

Of the total amount of taxes collected in Fulton county, the per capita for the support of the poor is 16 cents, for streets and road $1.11, for the support of schools 55 cents, for other purposes 97 cents, or for all purposes $2.78.

Six per cent. of the taxes collected is devoted to the support of the poor, 39 per cent. to streets and roads, 20 per cent. to schools and 35 per cent. for other purposes. There is but one other county in the Commonwealth where the percentage for the support of the schools is as small as in this county.

Greene County.

The commissioners report 9,121 taxables in this county and 354,193 acres of cleared land. No return is made of timber land.

The value of all real estate is represented at $19,483,772. Of this amount there is exempt from taxation real estate to the value of $627,950, leaving real estate taxable $18,855,822.

There are 7,928 horses and mules, valued at $363,109, 6,950 cattle, valued at $156,899. The value of salaries and emoluments of office amount to $291,210, making an aggregate of property subject to county taxation of $19,667,040, which yields a county tax of $78,668.

In this county the property subject to State taxation is money at interest $2,274,921, stages, omnibuses, etc., $1,800, or a total of $2,276,721, which yields a State tax of $9,106. This county has no indebtedness.

Of the entire taxes collected in this county, $17,063 were for the support of the poor, $75,293 for streets and roads, $40,301 for the support of the schools, $34,821 for other purposes, or a total amount for all purposes of $167,480.

Personal property yields a tax of $1,899, occupations $1,100, licenses $1,630. No return is made of taxes collected from the real estate of railways, or other corporations.

According to the population of the county there is a per capita tax of 60 cents for the support of the poor, $2.66 for streets and roads, $1.43 for schools; for other purposes, $1.23, or a total of $5.92 for all purposes.

Ten per cent. of the entire amount of taxes collected is for the support of the poor, 45 per cent. for streets and roads, 24 per cent. for the support of the schools and 21 per cent. for other purposes.

Huntingdon County.

The commissioners of this county show the number of taxables to be 11,436, number of acres of cleared land 248,331, and the number of acres of timber land 240,647.

The real estate is valued at $7,906,900, of which $1,186,951 is exempt from taxation, leaving real estate taxable $6,719,949.

There are 6,460 horses and mules, valued at $192,256, and 5,409 cattle, valued at $100,505. Salaries and emoluments of office are fixed at $406,580, making an aggregate of $7,419,290, from which a county tax is derived of $59,354.

The money at interest in this county is reported to be $1,259,578, the value of stages and omnibuses $1,800, making a total of property subject to State taxation of $1,261,378, from which a State tax is derived of $5,045. The bonded indebtedness of Huntingdon county is $75,374.

Of the taxes collected in this county $13,500 is for the support of the poor, $61,198 for streets and roads, $50,227 for schools, $53,267 for other purposes, or a total of $178,194 for all purposes.

Personal property yields a tax of $2,342, occupations $3,251 and licenses $4,895. But $544 is collected from the real estate of railway corporations, and $1,952 from the real estate of other than railway corporations.

The per capita amount of tax devoted to the support of the poor is 38 cents, to streets and roads $1.76, to the support of the schools $1.44, to other purposes $1.53, or a total for all purposes of $5.11.

Eight per cent. of the entire tax collected is devoted to the support of the poor, 34 per cent. for streets and roads, 28 per cent. for schools and 30 per cent. for all other purposes.

Indiana County.

The number of taxables in this county is 15,613, number of acres of cleared land 371,308 and the number of acres of timber land 136,940.

All real estate is valued at $9,360,799, real estate exempt from taxation $760,295, leaving the value of the real estate taxable at $8,600,504.

The number of horses and mules is reported as 8,351, valued at $242,893, and the number of cattle as 8,628, valued at $114,449. Salaries and emoluments of office are valued at $343,112, making a total value of property subject to county tax of $9,300,958, from which a tax is derived of $46,504.

In this county there is reported $1,332,313 of money at interest, the value of stages, omnibuses, etc., $4,792, making a total of property subject to State taxation of $1,337,105, from which a tax of $5,348 is derived. The indebtedness of this county is $51,450.

Taxes are collected for the support of the poor in Indiana county to the amount of $23,760, for maintenance and construction of streets and roads $71,340, for the support of the schools $56,075, for other purposes $52,494, or a total for all purposes of $203,670.

Personal property yields a tax of $14,170, occupations $6,747, licenses $1,200, real estate of railway corporations $401, and real estate of other than railway corporations $4,087.

Of the total amount of taxes collected the per capita for the support of the poor is 56 cents, for streets and roads $1.68, for schools $1.32, for other purposes, $1.23, making a total for all purposes of $4.79.

Twelve per cent. of the total taxes collected is devoted to the support of the poor, 35 per cent. to streets and roads, 28 per cent. to schools and 25 per cent. for other purposes.

Jefferson County.

In this county there are 18,941 taxables, 262,173 acres of cleared land and 180,426 acres of timber land.

All real estate is assessed at $12,050,861, real estate exempt from taxation $658,515, leaving real estate taxable $11,392,346.

The number of horses and mules is 7,448, valued at $223,119, and the number of cattle 6,389, valued at $78,794. Salaries and emolu-

ments of office are $778,350, making the aggregate of property taxable for county purposes $12,472,609, from which a tax is derived of $87,308.

The money at interest is returned to be $1,422,607, value of stages, omnibuses, etc., $4,295, or a total valuation of property taxable for State purposes of $1,426,902, upon which a State tax is due of $5,907. Jefferson county has an indebtedness of $115,500.

Taxes are collected in this county for the support of the poor to the amount of $26,369, for the maintenance and construction of streets and roads $63,606, for schools $87,849, for other purposes, $105,148, or a total for all purposes of $282,973.

Personal property produces a revenue of $10,437, occupations $17,878, licenses $13,373, real estate of railway corporations $215, and the real estate of corporations other than railways $37,011.

The per capita tax for the support of the poor is 44 cents, for streets and roads $1.07, for schools $1.49, for other purposes $1.78, and for all purposes $4.78.

Nine per cent. of all taxes collected was devoted to the support of the poor, 23 per cent. to streets and roads, 31 per cent. to schools and 37 per cent. for all other purposes.

Juniata County.

In this county there are but 5,696 taxables. The number of acres of cleared land is 147,632, and the number of acres of timber land 72,176.

Real estate is valued at $4,634,894. Of this $226,720 is exempt from taxation, leaving real estate taxable at $4,408,174.

There are 3,860 horses and mules, valued at $89,011, and 2,568 cattle, valued at $36,059. Salaries and emoluments of office are valued at $117,198, making an aggregate of property subject to county taxation of $4,650,442, which yields a county tax of $27,902. Money at interest, bonds, mortgages, etc., amounts to $554,250; stages, omnibuses, etc., $605, making a total of $554,855 of property subject to State taxation, from which the tax derived is $2,219. Juniata county has an indebtedness of $84,899.

In this county the taxes collected for the support of the poor amounted to $12,473, for the maintenance and construction of streets and roads, $20,560, for schools $17,248, for other purposes $33,931, or a total for all purposes of $84,214.

Personal property produced a tax amounting to $4,157, occupations $1,944, licenses $2,737, real estate of railway corporations $473, real estate of corporations other than railways $29.

This county devoted to the support of the poor out of the taxes

collected a per capita tax of 78 cents, for streets and roads $1.28, for schools $1.07, for other purposes $2.11, or for all purposes $5.24.

Fifteen per cent. of all taxes collected were devoted to the support of the poor, 24 per cent. to streets and roads, 21 per cent. to schools and 40 per cent. to other purposes.

Lackawanna County.

In this county there are 57,464 taxables, 193,849 acres of cleared land and 36,542 acres of timber land.

Real estate is valued at $36,606,063, real estate exempt from taxation at $4,865,738, leaving real estate taxable at $31,740,325.

There are 11,491 horses and mules, valued at $391,895 and 6,356 neat cattle valued at $69,168. Salaries and emoluments of office are valued at $2,375,140, making an aggregate of property taxable for county purposes of $34,587,793, from which a tax is derived of $259,408.

The amount of money at interest is reported at $6,158,168, value of stages, omnibuses, etc., $11,265, or property taxable for State purposes valued at $6,158,168, upon which there should be a tax of $24,638. This county has an indebtedness of $215,000.

Of the entire taxes collected $115,160 were devoted to the support of the poor, $106,345 to the maintenance and construction of streets and roads, for the support of school $403,147, for other purposes $371,814, or a total for all purposes of $996,467.

Personal property yielded a tax of $35,461, occupations $77,053, licenses $213,572, real estate of railway corporations $78,471, real estate of corporations other than railways $184,967.

The per capita tax in this county for the support of the poor is 59 cents, for streets and roads 55 cents, for schools $2.08, for other purposes $1.92, or for all purposes $5.14.

Eleven per cent. of the taxes collected was devoted to the support of the poor, 11 per cent. for streets and roads, 41 per cent. for schools and 37 per cent. for all other purposes.

Lancaster.

The number of taxables in Lancaster county is 48,369, number of acres of cleared land 510,907, and number of acres of timbered land 58,264.

Real estate in this county is valued at $86,501,506, real estate exempt from taxation $4,953,388, leaving real estate taxable at $81,548,118.

There are 27,932 horses and mules, valued at $1,288,994, and 33,263 cattle, valued at $760,435.

The aggregate amount of property taxable for county purposes is given at $83,597,547, upon which a tax is collected of $292,591.

The commissioners of this county report money at interest at $21,046,322, and the value of stages, omnibuses, etc., $13,040, making a total of property subject to State taxation of $21,059,362, from which the tax derived is $84,237.

Lancaster county has an indebtedness of $470,000.

The amount of $90,656 of taxes is collected for the support of the poor, $327,024 for streets and roads, $275,418 for schools, the total for all purposes being $1,039,612.

Personal property yields a tax income of $109,829, occupations $56,496 and licenses $89,158.

The real estate of railroad corporations yields a tax of $2,462, the real estate of other than railroad corporations $22,869.

The per capita tax for the support of the poor is 57 cents, for streets and roads $2.05, for schools $1.73, for all purposes $6.46.

Nine per cent. of the taxes collected was for the support of the poor, 31 per cent. for streets and roads, 27 per cent. for schools and 33 per cent. for other purposes.

Lawrence County.

The commissioners of this county report 19,642 taxables, 211,347 acres of cleared land and 9,020 acres of timber land. This is the greatest disparity between cleared and timber land found in any of the counties, but it may be assumed that the total acreage of the county is not reported, as such a disparity between the acres of cleared and timber land could not exist.

Real estate is valued at $22,091,209, real estate exempt from taxation $1,772,825, leaving real estate taxable $20,318,384.

Six thousand seven hundred and eight represent the number of horses and mules, valued at $254,177, and 7,098 the number of cattle, valued at $129,875. Value of salaries and emoluments of office is reported at $1,434,622, making a total value of property taxable for county purposes of $22,137,058, from which a county tax is derived of $77,479.

In this county the money at interest is $2,773,676; value of stages, omnibuses, etc., $10,793, or a total of $2,884,649 of property taxable for State purposes, for which a tax is due of $11,538. This county has no indebtedness.

Twenty-six thousand nine hundred and thirty-nine dollars is collected for the support of the poor, $52,457 for the maintenance and construction of streets and roads, $119,502 for schools, $122,917 for other purposes, or a total of $321,816 for all purposes.

Fourteen thousand four hundred and thirty-five dollars is realized as a tax from personal property, $24,927 from occupations, $19,110 from licenses, $651 from real estate of railway corporations and $7,864 from real estate of corporations other than railways.

The per capita of tax collected for the support of the poor in this county is 47 cents, for streets and roads 92 cents, for schools $2.09, for other purposes $2.16, or for all purposes $5.46.

Nine per cent. of all taxes collected were devoted to the support of the poor, 16 per cent. for streets and roads, 37 per cent. for schools and 38 per cent. for all other purposes.

Lebanon County.

For this county the commissioners report taxables to the number of 15,351, the number of acres of cleared land 164,164 and the number of acres of timber land 57,000.

The total valuation of real estate is reported to be $31,783,900, of which $1,531,390 is exempt from taxation, leaving real estate taxable $30,255,510.

Eight thousand two hundred and seventy horses and mules are reported, upon which the valuation assessed is $379,199, and 9,561 cattle, valued at $242,924.

The value of salaries and emoluments of office are reported as $1,026,060.

The aggregate value of all property taxable for county purposes is $31,900,693, from which there is derived a county tax of $63,807.

The amount of money at interest in mortgages, judgments, bonds, etc., is $4,055,020, and the amount returned as the value of stages and omnibuses is $96.

The total of property taxable for State purposes is $4,055,116, from which is derived a State tax of $16,220.

The significant feature of the report on assessments from this county is that only $96 is returned as the valuation of stages, omnibuses, hacks, etc.

Lebanon county has an indebtedness of $33,250.

Of the amount of tax collected, $18,000 are for the support of the poor, $85,300 for streets and roads, $97,891 for schools and $87,048 for other purposes, the total for all purposes being $288,240.

The amount of tax derived from personal property is $16,705, from occupations $7,661, and from licenses $32,789.

Two hundred and thirty-six dollars is derived from the real estate of railroad corporations through local channels of taxation, and through the same means $10,227 from the real estate of other corporations than railroads.

In Lebanon county the per capita tax for the support of the poor was 33 cents, for streets, roads and bridge $1.59, for schools $1.82, for other purposes $1.61, or a total per capita tax for all purposes of $5.35.

Of the total amount of tax collected 7 per cent. was for the support of the poor, 29 per cent. for streets and roads, 34 per cent. for schools and 30 per cent. for all other purposes.

Lehigh County.

There are 34,625 taxables in this county, 174,957 acres of cleared land and 18,175 acres of timber land.

All real estate is valued at $44,735,491; $2,749,040 are exempt from taxation leaving real estate taxable $41,986,451.

There are reported 9,955 horses and mules above the age of four years, valued at $433,972, and 10,198 cattle, valued at $240,823.

The value of salaries and emoluments is fixed at $3,572,480.

The aggregate of property taxable for county purposes is $46,233,726, from which a county tax is derived of $101,714.

The amount of money at interest in judgments, bonds, notes, etc., is $8,690,581. The value of stages, omnibuses, etc., is $1,425.

The aggregate of property taxable for State purposes is $8,692,006, from which a tax is derived of $34,767. This county has no indebtedness.

Lehigh county collects for the support of the poor taxes to the amount of $32,549, for streets and roads, $65,351, for schools, $206,725, for other purposes $326,773, for all other purposes $631,400.

The tax derived from personal property is $34,570, from occupations $30,002 and from licenses $91,790.

The tax on real estate of railroad corporations amounts to $721, and on real estate of other corporations than railroads $21,303.

The per capita tax in this county for the support of the poor is 35 cents, for streets and roads 69 cents, for schools $2.20, for other purposes $3.48; for all purposes $6.72.

Of these taxes 5 per cent. is devoted to the support of the poor, 10 per cent. to streets and roads, 33 per cent. to schools and 52 per cent. to other purposes.

Luzerne County.

Large and comprehensive figures characterize the financial operations of this county in the way of taxes.

There are 83,985 taxables reported. The cleared land amounts to 346,277 acres and the timber land to 128,950 acres.

All the real estate in this county is assessed at $119,262,967. The value of real estate exempt from taxation is placed at $3,894,705, leaving the value of real estate taxable $115,368,262.

The number of horses and mules reported in the county is 16,796, and on these a valuation is placed of $931,944. The number of cattle is 7,619, valued at $190,174.

Salaries and emoluments of office are valued at $8,959,720.

The aggregate value of all property subject to taxation for county purposes is $125,450,100, from which is derived a county tax of $297,942.

The money at interest in this county is $11,444,515, and the value of stages and omnibuses $21,500.

The total amount upon which a State tax is due is $11,466,015, from which a State tax is derived of $45,864.

Luzerne county has a bonded indebtedness of $97,500.

A tax is levied in this county for the support of the poor amounting to $148,115, for manitenance of streets and roads $255,638, for the support of the schools, $545,903, for other purposes $466,565, while the total for all purposes is $1,416,222.

The tax collected on personal property is $45,090, on occupations $173,397, on licenses $167,260.

Sixty-seven thousand five hundred and twelve dollars are realized through local channels of taxation from the real estate of railroad corporations, and $396,844 from the real estate of other corporations than railways.

On a per capita basis the tax for the support of the poor is 58 cents, for streets and roads 99 cents, for schools $2.12, for other purposes $1.82, for all purposes $5.51.

Ten per cent. of these taxes is expended for the support of the poor, 18 per cent. for streets and roads, 39 per cent. for the support of the common schools and 33 per cent. for other purposes.

Lycoming County.

There are in this county 26,511 taxables, as disclosed by the report of the county commissioners. The number of acres of cleared land is 223,017, and of timber land 532,914.

Twenty millions, six hundred and seventy thousand seven hundred and thirty-nine dollars represent the total valuation of real estate; $2,180,825 of this amount are exempt from taxation, leaving real estate taxable $18,489,914.

The number of horses and mules reported is 10,500, valued at $286,633, and cattle 9,198, valued at $125,067.

Salaries and emoluments of office are valued at $1,934,965.

The aggregate value of all property subject to taxation in the county is $20,836,579, upon which a county tax should be secured of $104,211.

The property in this county taxable for State purposes is as follows: $4,701,173 money at interest and $5,998 the value of stages and omnibuses, making a total of $4,707,171 upon which the tax for State purposes would amount to $18,828.

Lycoming county has a bonded indebtedness of $425,950.

The support of the poor necessitates the collection of taxes for this purpose amounting to $46,752; the tax for construction and maintenance of streets and roads is $92,597, for the support of the common schools $136,731, for other purposes $320,950, or a total for all purposes of $597,032.

The tax on personal property is $27,695, on occupations, $50,379, on licenses $59,703.

Four thousand one hundred and eighteen dollars in the way of taxes, come from the real estate of railway corporations, $43,743 from the real estate of other corporations than railroads.

The per capita tax received for the support of the poor is 62 cents, for streets and roads $1.22, for schools $1.81, for other purposes $4.24, making a total per capita of $7.89.

Of all the tax collected, 8 per cent. is devoted to support of the poor, 15 per cent. to streets and roads, 23 per cent. to schools, and 54 per cent. to other purposes.

McKean County.

The commissioners of this county return 14,203 taxables, 548,682 acres of cleared land, and 54,456 acres of timber land.

The real estate is valued at $7,202,014, of which amount $530,150 is exempt from taxation, leaving real estate taxable at $6,671,854.

The number of horses and mules reported is 5,429 valued at $119,030, the number of cattle 4,625, valued at $46,415. Salaries and emoluments of office are valued at $552,000, making an aggregate of property subject to county taxation of $7,389,299, from which a county tax is derived of $44,335.

The property subject to State tax is money at interest, including bonds, judgments, notes, etc., $2,654,840, from which a tax is derived of $10,619.

McKean is one of the counties enjoying the distinction of having no bonded indebtedness.

In this county the support of the poor necessitates a tax of $34,077, streets and roads $67,413, schools $118,009, other purposes including the support of the county government $124,315, or a total for all purposes of $343,815.

The tax on personal property is $21,638, on occupations $24,548, on licenses $41,029.

One thousand six hundred and fifty-seven dollars is collected on the real estate of railway corporations and $14,808 on the real estate of other corporations than railroads.

The per capita tax for the support of the poor is 66 cents, for streets and roads $1.31, for school $2.30, for other purposes $2.42, and for all other purposes $6.69.

Ten per cent. of the tax collected is for the support of the poor, 20 per cent. for streets and roads, 34 per cent. for schools and 36 per cent. for other purposes.

Mercer County.

The commissioners of this county show the number of taxables to be 22,190, the number of acres of cleared land 358,871, and the number of acres of timber land 39,585.

The total valuation of the real estate is $23,966,748. Of this, property to the amount of $1,283,815 is exempt from taxation, leaving the value of the real estate taxable at $22,682,933.

The number of horses and mules above the age of four years is 10,335, valued at $484,673, and the number of cattle 12,354, valued at $308,850. Salaries and emoluments of office are assessed at $734,250, making the total value of property subject to taxation for county purposes, $24,210,706, from which there is derived a tax for county purposes of $96,842.

Taxes for State purposes are levied on money at interest, which amounts to $2,291,626, and value of stages, omnibuses, etc., $12,230, making a total of property taxable for State purposes in this county of $2,303,856, upon which a tax should be collected of $9,215.

Mercer county has no bonded indebtedness.

The amount collected for the support of the poor was $26,086, for streets and roads $127,445, for common schools $92,354, for other purposes $85,134, making a total of $331,022 for all purposes.

Personal property yielded a tax of $8,392, occupations $8,432, licenses $13,495.

One hundred and thirty-five dollars is all the money reported as a tax on the real estate of railroad corporations, while other corporations than railroads paid a tax on real estate of $21,791.

The per capita tax for support of the poor was 46 cents, for streets and roads $2.22, for schools $1.61, for other purposes $1.48, the total for all purposes $5.77.

Of the total amount of taxes collected in this county 8 per cent. was for the support of the poor, 39 per cent. for roads, 28 per cent. for schools and 25 per cent. for other purposes.

Mifflin County.

There are in this county 7,567 taxables; the number of acres of cleared land is 136,968, of timber land 125,468.

The real estate of the county is valued at $7,860,951; the real estate exempt from taxation amounts to $487,350, leaving the real estate taxable $7,373,601.

This county reports but 4,208 horses and mules, valued at $198,031, and 3,176 cattle, valued at $73,703. Salaries and emoluments of office are valued at $260,788, making a total of $7,906,123 as the amount of property subject to taxation for county purposes. This yields a county tax of $30,004.

The total property in the county subject to State tax amounts to $904,554, all being money at interest except $500, which represents the value of stages and omnibuses. This property yields a State tax of $3,620.

The county has a bonded indebtedness of $60,000.

The poor in the county necessitate the levying of a tax of $4,423. For streets and roads a tax is levied of $29,860, for schools $30,766, for other purposes, including the support of the county government. $32,996, making the total for all purposes $98,047.

The tax on personal property amounts to $7,162, on occupations $8,409, on licenses $4,094.

Three hundred and thirty-seven dollars was derived from the real estate of railway corporations, and $4,014 from the real estate of other corporations than railways.

The per capita tax for the support of the poor was 19 cents, for streets and roads $1.29, for schools $1.33, for other purposes $1.42, making a total of $4.23 for all purposes.

The percentage of the entire tax used for the support of the poor was small, being but 5 per cent. The percentage for the maintenance of streets and roads was 30 per cent., for schools 31 per cent., and for other purposes 34 per cent.

Monroe County.

In this county there are 7,662 taxables, 107,468 acres of cleared land, 246,397 acres of timber land.

The real estate of the county is valued at $6,740,111; the real estate exempt from taxation is $483,798, leaving the real estate taxable $6,256,313.

Three thousand nine hundred and fifty-two horses and mules are reported, valued at $146,932, 3,869 cattle, valued at $73,413. The salaries and emoluments of office are valued at $571,450, making an

aggregate of property subject to taxation for county purposes of $7,048,108. This amount yields a county tax of $35,240.

The amount of money at interest in the county is $1,089,425, and the value of stages, omnibuses, etc., is $6,920, making a total of property subject to State taxation of $1,096,345, which yields a tax of $4,385.

Sixty-six thousand six hundred dollars represents the bonded indebtedness of this county.

The amount collected for the support of the poor was $11,758, for streets and roads $48,936, for schools $30,378, for other purposes $31,869, making a total of taxes for all purposes of $122,942.

The tax on personal property amounts to $8,742, on occupations $9,355, on licenses $9,054.

The real estate of railroad corporations yielded a tax of $719, and the real estate of other corporations than railroad yielded a tax of $4.697.

The per capita tax collected for the support of the poor was 56 cents, for streets and roads $2.31, for schools $1.43, for other purposes $1.51, making a total of $5.81.

Ten per cent. of the total tax was used for the support of the poor, 40 per cent. for roads, 24 per cent. for schools and 26 per cent. for other purposes.

Montgomery County.

In this wealthy county there are 39,897 taxables, 162,009 acres of cleared land, and 13,381 acres of timber land.

The real estate is valued at $83,040,305, the real estate exempt from taxation is $5,776,340, leaving the real estate taxable $77.263,965.

The number of horses and mules is reported to be 18,026, valued at $945,520, the number of cattle 23,835, valued at $585,015. Salaries and emoluments of office amount to $3,751,325, making a total of $82,545,825. This amount yields a county tax of $165,091.

The money at interest in this county is $22,225,730, and the value of stages, omnibuses, etc., is $23,330, making a total of $22,249,060. This amount yields a State tax of $88,996.

This county has a bonded indebtedness of $75,000.

A tax of $33,348 is collected for the support of the poor, $476,508 for the maintenance and construction of streets, roads and bridges, $404,914 for the common schools, $133,989 for other purposes including the support of the county government, making a total of $1,048,-760.

Personal property yields a tax of $113,141, occupations $66,917, licenses $54,083.

The real estate of railway corporations pays a tax of $4,887, and the real estate of other corporations than railways $36,657.

The per capita tax for the support of the poor was 24 cents, for streets and roads $3.43, for schools $2.91, for other purposes 96 cents, making a total of $7.54 for all purposes.

Only 3 per cent. of the entire tax is used for the support of the poor, 46 per cent. for the maintenance of streets and roads, 38 per cent. for schools, and 13 per cent. for other purposes.

Montour County.

The number of taxables in this county is 5,280, number of acres of cleared land 60,529, number of acres of timber land 13,529.

The total valuation of real estate is $8,326,571, of which $3,408,175 are exempt from taxation, leaving $4,918,396 taxable.

The number of horses and mules is reported at 2,485, valued at $119,861, and the number of cattle at 2,094, valued at $49,822. Salaries and emoluments of office are valued at $197,420, making an aggregate value of property taxable for county purposes $5,285,499, which yields a tax of $15,856.

The property subject to State tax includes money at interest $557,245, and stages and omnibuses, $1,945, making a total of $559,219, upon which the tax is $2,236. The county has a bonded debt of $21,000.

The amount of taxes devoted to the support of the poor is $8,701, for the maintenance and construction of streets and roads, $12,364, to the support of the schools, $18,614, to other purposes, $35,872, or to all purposes, $75,553.

Personal property yields a tax of $4,330, occupations, $5,054, licenses, $11,305, real estate of railway corporations, $89, real estate of corporations other than railways, $7,815.

Of the total amount of taxes collected a per capita of 56 cents is devoted to the support of the poor, 79 cents to streets and roads, $1.20 to schools, $2.31 to other purposes, or a total of $4.86 for all purposes.

Twelve per cent. of the total amount of taxes collected were devoted to the support of the poor, 16 per cent. to streets and roads, 25 per cent. to schools and 47 per cent, to other purposes.

Northampton County.

Number of taxables in this county is 38,896, number of acres of cleared land, 184,487, and the number of acres of timber land, 21,334.

The total valuation of real estate is $46,811,723, of which $5,218,840 are exempt from taxation, leaving the amount taxable at $41,592,883.

The number of horses and mules is 11,252, valued at $572,325, and the number of cattle, 10,301, valued at $252,940. Salaries and emoluments of office are valued at $4,204,310, making an aggregate value of $46,622,358, upon which a county tax is paid of $121,218.

The property in this county subject to State tax is valued at $8,858,794, which includes money at interest, $8,851,374, and stages, omnibuses, etc., valued at $7,420. Upon this amount the tax is $35,435. The county has a bonded debt of $100,000.

The county devotes to the support of the poor, $21,500, to the maintenance and construction of streets and roads, $218,605, to the support of schools, $218,949, to other purposes, $125,396, a total of $584,451 for all purposes.

Personal property yields a tax of $39,077, occupations, $54,009, licenses, $84,664, real estate of railway corporations, $802, real estate of corporations other than railways, $55,742.

The per capita tax is 22 cents for the support of the poor, $2.19 for streets and roads, $2.20 to schools, $1.25 for other purposes, or a total of $5.86.

Four per cent. of the entire tax collected is devoted to the support of the poor, 37 per cent. to streets and roads, 37 per cent. to schools and 22 per cent. to other purposes.

Northumberland County.

The number of taxables in this county is 22,177, the number of acres of cleared land, 163,659, and the number of acres of timber land 70,939.

The value of real estate is reported at $10,675,715, of which $2,171,189 is exempt from taxation, leaving $8,504,526 subject to taxation.

The number of horses and mules is 11,252, valued at $572,325, and the number of cattle, 10,301, valued at $252,940. Salaries and emoluments of office are assessed at $4,204,210, making an aggregate value of all property taxable for county purposes of $46,622,358, upon which the tax returned is $121,218.

The amount of money at interest is $8,851,374, and the value of stages, omnibuses, etc., is $7,420, making a total of $8,858,794 of property taxable for State purposes, which yields a tax of $35,435. The county has a debt of $100,000.

The amount of taxes collected for the support of the poor is recorded at $72,172, for the construction and repair of streets and

roads, $50,000, for the support of the schools, $154,089, for other purposes, $250,208, or a total of $527,047 for all purposes.

Personal property yields a tax of $22,946, occupations, $47,683, licenses, $65,739, real estate of railroad corporations, $17,068, real estate of corporations other than railways, $94,437.

The per capita amount of tax devoted to the support of the poor is 79 cents, to streets and roads, 55 cents, to schools, $1.69, to other purposes, $2.75, or a total to all purposes of $5.78.

Fourteen per cent. of the entire amount of tax is devoted to the poor, 10 per cent. to streets and roads, 29 per cent. to schools, 47 per cent. to other purposes.

Perry County.

The number of taxables in this county is 9,744, the number of acres of cleared land, 151,163, and the number of acres of timber land, 163,363.

The total value of real estate is $7,609,073, of which $562,668 is exempt from taxation, leaving $7,046,405 subject to taxation.

The number of horses and mules in the county is 5,092, valued at $192,448, and the number of cattle, 4,029, valued at $81,893. Salaries and emoluments of office are valued at $523,485, making an aggregate value of property taxable for county purposes of $7,844,231, which yields a tax of $39,221.

The amount of money at interest is $634,269, and the value of stages, omnibuses, etc., is $2,700, making a total subject to State taxation of $836,969, yielding a tax of $2,535. The county debt is $135,152.

Of the total amount of taxes collected, $9,896 are devoted to the support of the poor, $41,531 to the maintenance and construction of streets and roads, $23,073 to the support of the schools, to other purposes, $28,942, or a total of $103,443.

Personal property yields a tax of $1,175, occupations, $2,564, licenses, $6,670, real estate of railway corporations, $138, and real estate of corporations other than railways, $841.

The per capita amount of tax collected for the support of the poor is 38 cents, for streets and roads, $1.58, for schools, 88 cents, for other purposes, $1.10, or a total of $3.94. This is the lowest per capita tax, with the exception of Armstrong and Fulton.

Ten per cent. of the entire tax is devoted to the support of the poor, 40 per cent. to streets and roads, 22 per cent. to schools and 28 per cent. to other purposes.

Philadelphia County.

This county, which is now entirely comprehended within the limits

of the city of Philadelphia, reports 330,358 taxables. No return is made of cleared land, and there is of course no timber land to report.

The value of all real estate is returned at $1,024,677,994, amount of real estate exempt from taxation, $131,707,194, real estate taxable, $892,970,800. The number of horses and mules is not given, but their value is returned at $1,658,174. No return is made of the value or number of cattle. Nor is any return made of the value of salaries and emoluments of office.

The aggregate amount of property subject to county taxation is $894,628,974, upon which a tax is levied of $16,061,953.

The returns show the amount of money at interest to be $383,815,713, including bonds, mortgages, etc.

The value of stages, omnibuses and hacks is reported at $158,325.

The aggregate value of property subject to State tax is reported at $383,974,038, yielding a tax of $1,535,896. The debt amounts to $42,538,145.

The amount expended by the councils for the support of the poor during the year was $585,760, for streets and roads, $2,959,320, for support of the schools, $3,999,710, and for other purposes, $14,564,746, making a total for all purposes of $22,109,537.

The tax obtained from personal property is reported at $1,530,489. No return is made of tax on occupations. The amount received from licenses was $2,924,370, and from the real estate of railways, $452,264. Nothing is reported to show that the proportion of the tax is derived from tax on real estate of corporations other than railways.

The per capita tax appropriated for the support of the poor is 45 cents, for streets and roads, $2.28, for schools, $3.09, for other purposes, including support of county government, $11.26, total, $17.08.

Three per cent. of the entire tax went to the support of the poor, 13 per cent. to streets and roads, 18 per cent. to schools and 66 per cent. to other purposes.

Pike County.

The number of taxables in this county is 3,757, number of acres of cleared land, 31,505, and the number of acres of timber land, 316,178.

The real estate of the county is valued at $1,155,781, of which $113,396 is exempt from taxation, leaving the amount taxable, $1,042,383.

The number of horses and mules is 1,645, valued at $31,525, and the

number of cattle, 1,617, valued at $16,860. Salaries and emoluments of office are valued at $116,256, making the aggregate value of property taxable for county purposes, $1,207,024, upon which the tax is $12,070.

Property upon which State tax is levied is valued at $350,099, including money at interest, $347,449, and stages, omnibuses, etc., $2,650, upon which the tax returned is $1,400. The county has no debt.

The amount devoted to the support of the poor is $5,339, to the maintenance and construction of streets and roads, $14,189, to the support of the schools, $11,574, to other purposes, $18,613, or a total to all purposes of $49,735.

Personal property yields a tax of $3,308, occupations, $4,300, licenses, $4,091, real estate of railway corporations, $115, and real estate of corporations other than railways, $2,532.

The per capita amount of tax devoted to the support of the poor is 61 cents, the streets and roads, $1.62, to schools, $1.32, to other purposes, $2.12, or to all purposes, $5.67.

On the entire amount of tax collected 11 per cent. goes to the poor, 29 per cent. to streets and roads, 23 per cent. to schools and 37 per cent. to other purposes.

Potter County.

The number of taxables in this county is 9,806, the number of acres of cleared land, 145,130, and the number of acres of timber land, 539,250.

The real estate is assessed at $10,261,780, of which the amount exempt is $361,250, leaving $9,900,530 subject to taxation.

The number of horses and mules in the county is 5,253, valued at $197,519, and the number of cattle 5,546, valued at $83,770. Salaries and emoluments of office are reported at $169,138, making a total valuation of property taxable for county purposes of $10,350,957, upon which the tax is $31,052.

The property subject to State tax amounts to $638,313, which covers money at interest. No value is reported for stages, omnibuses, etc. The tax return on this amount is $2,553.

The county has no debt.

The amount of tax devoted to the support of the poor is $21,940, to the maintenance and construction of streets and roads, $60,068, to the support of the schools, $59,898, to other purposes, $27,867, or a total of $169,775.

Personal property yields $5,363, occupations, $3,600, licenses, $9,350, real estate of railway corporations, $437, and real estate of corporations other than railways, $12,268.

The per capita tax paid for the support of the poor is 72 cents, for streets and roads, $1.96, for schools, $1.95, for other purposes, 91 cents, or a total per capita of $5.54.

Of the entire amount of taxes collected 13 per cent. are devoted to the support of the poor, 35 per cent. to streets and roads, 35 per cent. to schools and 17 per cent. to other purposes.

Schuylkill County.

The county reports 60,059 taxables, 192,187 acres of cleared land and 39,237 acres of timber land.

The total valuation of real estate is $47,216,978, of which the amount exempt is $4,075,668, leaving amount taxable, $43,141,310.

The number of horses and mules is 13,385, valued at $472,993, and the number of cattle, 7,407, valued at $148,140. Salaries and emoluments of office are assessed at $2,276,950, making an aggregate value of property taxable for county purposes of $46,049,823, yielding a tax of $322,348.

The amount of money at interest is $4,632,953, and value of stages, omnibuses, etc., $10,430, making a total subject to State tax of $4,643,383, upon which the return is $18,573. The county has a debt of $498,700.

Of the total amount of tax collected there was devoted to the support of the poor, $104,730, to the maintenance and construction of streets and roads, $217,563, to the support of the schools, $338,197, to other purposes, including the support of the county government, $248,628, or a total of $909,119.

Personal property yielded $27,705, occupations, $48,682, licenses, $206,149, real estate of railway corporations, $8,120, and real estate of corporations other than railways, $321,271.

The per capita amount devoted to the support of the poor was 60 cents, to streets and roads, $1.26, to schools, $1.95, to other purposes, $1.44, or to all purposes, $5.25.

Twelve per cent. of the entire amount of tax devoted to the poor, 24 per cent. to streets and roads, 37 per cent, to schools and 27 per cent. to other purposes.

Snyder County.

The number of taxables in this county is 6,489, the number of acres of cleared land, 131,305, and the number of acres of timber land, 72,857.

The value of real estate is reported at $4,589,898, of which the amount exempt is $271,300, leaving $4,318,598 taxable,

The number of horses and mules is 4,235, valued at $105,563, and the number of cattle, 3,630, valued at $60,030. Salaries and emoluments of office are assessed at $281,395, aggregating $4,765,586, subject to taxation for county purposes, from which the tax derived is $14,296.

Property subject to State tax includes money at interest, $527,395, and stages, omnibuses, etc., $465, making a total of $527,860, yielding a tax of $2,111. The county has a debt of $5,973.

Of the total amount of taxes collected, $8,693 are devoted to the support of the poor, $31,342 to the maintenance and construction of streets and roads, $16,934 to the support of the schools, $12,715 to other purposes, or a total of $69,685.

Personal property yields a tax of $4,550, occupations, $3,982, licenses, $4,464, real estate of railway corporations, $11, and real estate of corporations other than railways, $16.

The per capita tax devoted to the support of the poor is 50 cents, to streets and roads, $1.81, to schools, 98 cents, to other purposes, 74 cents, or a total to all purposes of $4.03.

Twelve per cent. of the entire tax collected is devoted to the poor, 45 per cent. to streets and roads, 24 per cent. to schools and 19 per cent. to other purposes.

Somerset County.

The number of taxables in this county is 15,463, the number of acres of cleared land, 286,967, and the number of acres of timber land, 361,203.

Real estate of all classes is valued at $13,120,241, of which $877,930 is exempt from taxation, leaving the amount taxable, $12,242,311.

The number of horses and mules is 8,875, valued at $417,604, and the number of cattle is 9,740, valued at $194,984. Salaries and emoluments of office are valued at $647,600, making a total of property subject to county tax of $13,502,499, which yields a tax of $81,014.

The property subject to State tax includes money at interest, $2,276,432, and stages, omnibuses, etc., $4,147, a total of $2,280,579, on which the tax is $9,122. The county has no debt.

The amount of tax devoted to the support of the poor is $14,100, to the maintenance and construction of streets and roads, $79,796, to the support of the schools, $78,710, to other purposes, $74,974, or a total of $247,581.

Personal property yields a tax of $10,168, occupations, $7,900, licenses, $16,288, real estate of railway corporations, $369, and real estate of corporations other than railways, $41,101.

The per capita tax for the support of the poor is 28 cents, for the maintenance and construction of streets and roads, $1.64, for the support of the schools, $1.58, for other purposes, $1.51, or a total of $5.01.

Of the entire tax collected, 6 per cent. is devoted to the support of the poor, 32 per cent. to streets and roads, 32 per cent. to schools, and 30 per cent. to other purposes.

Sullivan County.

The number of taxables in this county is 3,197, the number of acres of cleared land, 123,888, and the number of acres of timber land, 141,193.

The total valuation of real estate taxable is $1,328,684, of which $112,870 is exempt, leaving $1,215,814 taxable.

The number of horses and mules in the county is 2,119, valued at $55,268, and the number of cattle, 2,350, valued at $30,602. Salaries and emoluments of office are valued at $118,195, aggregating $1,419,879 subject to county tax, from which the tax is $14,198.

Money at interest, $248,701, yields a State tax of $994. No return is made of the value of stages, omnibuses, etc. The county debt is $55.420. The amount of tax collected for the support of the poor is $3,348, for the maintenance and construction of streets and roads, $19,453, for the support of the schools, $14,235, for other purposes, $14,157, or a total of $51,194.

Personal property yields $858, occupations, $1,181, licenses, $5,530. No tax was collected for real estate of railway corporations or corporations other than railways.

The per capita tax devoted to the support of the poor was 28 cents, to streets and roads, $1.60, to schools, $1.17, to other purposes $1.17, total to all purposes, $4.22.

Seven per cent. of the entire amount of tax collected was devoted to the support of the poor, 38 per cent. to streets and roads, 28 per cent. to schools and 27 per cent. to other purposes.

Susquehanna County.

The number of taxables in this county is 15,831, the number of acres of cleared land, 157,041, and the number of acres of timber land, 326,233.

The value of real estate is $4,283,799, of which $447,387 is exempt from taxation, leaving the amount taxable, $3,836,412.

The number of horses and mules is reported at 7,832, valued at $196,015, and the number of cattle, 18,155, valued at $181,525. Sal-

aries and emoluments of office are assessed at $125,895, making a total of $4,339,847, on which the county tax is $43,398.

Two million one hundred twenty-six thousand one hundred and fourteen represents the amount of money at interest, and $1,510 the value of stages, omnibuses, etc., making a total of property subject to State tax of $2,127,624, which yields $8,510. The county debt is $15,000.

The amount of tax collected for the support of the poor is $24,006, for the maintenance and construction of streets and roads, $49,680, for the support of the schools, $49,130, for other purposes, $80,059, or for all purposes, $203,277.

Personal property yields a tax of $22,988, occupations $6,795, licenses, $15,160, real estate of railways, $440 and real estate of corporations other than railways, $4,247.

The per capita tax devoted to the support of the poor is 60 cents, to streets and roads, $1.24, to schools, $1.23, to other purposes, $2.01, or to all purposes, $5.08.

Eleven per cent. of the entire tax collected is devoted to the support of the poor, 24 per cent. to streets and roads, 24 per cent. to schools, and 41 per cent. to other purposes.

Tioga County.

In this county there are 17,259 taxables, 533,798 acres of cleared land and 126,368 acres of timber land.

All real estate is assessed at $14,746,836, of which there is exempt from taxation real estate to the value of $891,600, leaving real estate taxable, $13,855,236.

There are 9,569 horses and mules, valued at $398,879, and 13,658 cattle, valued at $205,050. Salaries and emoluments of office are valued at $662,685, making an aggregate of property taxable for county purposes of $15,121,850, from which a county tax is derived of $90,731.

The money at interest is $2,488,735, value of stages, omnibuses, etc., $5,085, making a total value of property subject to State taxation of $2,493,820, upon which a State tax is due of $9,975. The debt of the county is $97,000.

There was collected during the year for the support of the poor in this county $25,391, for maintenance and construction of streets and roads $121,994, for schools $85,167, for other purposes $65,133, making a total of $297,686 for all purposes.

Personal property produced a tax of $19,977, occupations $13,347, licenses $11,034, real estate of railway corporations $748, real estate of corporations other than railways $24,255.

Fifty-two cents is the per capita tax collected for the support of the poor, $2.49 for streets and roads, $1.73 for schools, $1.32 for other purposes, or a total per capita tax for all purposes of $6.06.

Nine per cent. of the total taxes collected were devoted to the support of the poor, 41 per cent. to streets and roads, 29 per cent. to schools and 21 per cent. to other purposes.

Union County.

The returns from this county place the number of taxables at 6,572, number of acres of cleared land 100,226, number of acres of timber land 81,224.

All real estate is valued at $8,048,142, of which amount real estate to the value of $596,670 is exempt from taxation, leaving real estate taxable at $7,451,472.

There are 4,177 horses and mules, valued at $145,628, and 4,021 cattle, valued at $80,137. Salaries and emoluments of office are valued at $394,780, making a total value of property subject to county taxation of $8,072,017, from which a tax of $24,216 is derived.

The returns show that there is $1,004,218 of money at interest, and that stages, omnibuses, etc., are valued at $1,195, making the property subject to State taxation valued at $1,005,413, from which a State tax of $4,021 is derived. The county has an indebtedness of $24,000.

Fifteen thousand six hundred and thirteen dollars of the taxes collected were devoted to the support of the poor, $23,077 for the maintenance and construction of streets and roads, $20,101 for schools, $32,720 for other purposes, or a total of $91,512 for all other purposes.

Personal property produced a tax of $6,555, occupations $4,716, licenses $4,034, real estate of railway corporations $80, and real estate of corporations other than railways $1,112.

Of the total amount of taxes collected the per capita for the support of the poor is 89 cents, for streets and roads $1.85, for schools $1.15, for other purposes $1.31, or a total for all purposes of $5.20.

The support of the poor required an expenditure of 17 per cent. of the entire amount of taxes collected, streets and roads 36 per cent., schools 22 per cent. and all other purposes 25 per cent.

Venango County.

The number of taxables in this county is 15,392, number of acres of cleared land 216,281, number of acres of timber land 152,109.

Fifteen millions, two hundred and thirty-six thousand seven hun-

dred and twelve dollars represents the value of all real estate, $1,301,147, the value of the real estate exempt from taxation, leaving real estate taxable $13,935,565.

There are 7,906 horses and mules, upon which a valuation is placed of $285,065, and 7,970 cattle, valued at $110,325. Salaries and emoluments of office are valued at $654,455, making a total of $14,985,410, as the value of the property subject to county taxation, from which a county tax is derived of $89,912.

Three millions, two hundred and sixty-one thousand eight hundred and seventy-eight dollars is the amount of money at interest, $8,665 the value of stages, omnibuses, etc., making the property subject to State taxation valued at $3,270,543, from which a tax should be produced of $12,758 for State purposes.

For the year Venango county raised for the support of the poor $14,116, for streets and roads $127,789, for schools $117,536, for other purposes $83,063, or a total for all purposes of $342,506.

Twenty thousand five hundred and ninety-two dollars is the amount of taxes chargeable from personal property, $17,495 the amount raised from occupations, $21,061 from licenses, $1,509 from real estate of railway corporations and $32,175 from corporations other than railways.

The per capita tax for the support of the poor amounts to 29 cents, for street and roads $2.55, for schools $2.37, for other purposes $1.68, or a total for all purposes of $6.89.

Four per cent. of the entire taxes collected were devoted to the support of the poor, 38 per cent. to streets and roads, 34 per cent. to schools and 24 per cent. to all other purposes.

Warren County.

The commissioners of Warren county report the taxables to be 11,564, number of acres of cleared land 302,291, number of acres of timber land 69,770.

The real estate of Warren county is valued at $11,416,929, real estate exempt from taxation $2,042,875, leaving real estate taxable at $9,374,054.

There are 6,593 horses and mules, valued at $232,879, and 8,698 cattle, valued at $137,175. Salaries and emoluments of office are valued at $526,380, making a total of $10,270,488 as the value of property subject to county taxation, from which there was realized $61,631.

The amount of money reported at interest is $1,632,607, value of stages, omnibuses, etc., $10,475. The assessors of Warren county seem to manifest more disposition to have a return made upon this

species of property subject to State taxation than they do in any other county. The total amount of property subject to State taxation is valued at $1,643,082, from which there is derived a tax of $6,622 for State purposes. The county has an indebtedness of $119,750.

The support of the poor in this county necessitated the levying of tax amounting to $8,199, while there was expended for streets and roads $89,237, for schools $88,516, for other purposes $68,496, or a total for all purposes of $254,449.

Seventy-three thousand five hundred and thirty-eight dollars was realized from the taxes on personal property, $130,421 from occupations, $9,933 from licenses, $441 on the real estate of railway corporations, and $8,783 on the real estate of corporations other than railways.

The per capita tax for the support of the poor was 21 cents, for streets and roads $2.29, for schools $2.28, for other purposes $1.76, or a total for all purposes of $6.54.

Three per cent. of the taxes collected were devoted to the support of the poor, 35 per cent. to streets and roads, 35 per cent. to schools and 27 per cent. for all other purposes.

Washington County.

The number of taxables in this county is 27,351, number of acres of cleared land 363,751, number of acres of timber land 55,121.

All real estate is valued at $57,851,126, real estate exempt from taxation $3,108,025, leaving real estate taxable $54,743,101.

There are 15,864 horses and mules, valued at $786,202, and 14,497 cattle, valued at $364,322. Salaries and emoluments of office are valued at $2,408,890, making a total value of property subject to county taxation of $58,302,515, from which a county tax is derived of $233,210.

In the way of money at interest the report shows the amount to be $7,565,669, value of stages, omnibuses, etc., $10,615, making a total of $7,576,284 as property subject to State taxation, from which a tax is due of $30,305. The county has an indebtedness of $770,000.

For the support of the poor there was collected $23,250, for maintenance and construction of streets and roads $184,483, for schools $247,339, for other purposes $251,984, making a total collected for all purposes of $707,057.

Of these taxes $42,817 were collected from personal property, $30,280 from occupations, $22,991 from licenses, $90 from the real estate of railway corporations, and $2,343 from the real estate of corporations other than railways.

The per capita of tax for the different purposes is as follows: For the support of the poor 25 cents, for streets and roads $2.00, for schools, $2.68, for other purposes $2.74, or a total for all purposes of $7.67.

Three per cent. of the entire amount of taxes collected were devoted to the support of the poor, 26 per cent. to streets and roads, 35 per cent. to schools and 36 per cent. to all other purposes.

Wayne County.

The number of taxables in this county is 9,068, number of acres of cleared land 389,293, and the number of acres of timber land 37,398.

All real estate is valued at $4,135,401, real estate exempt from taxation $213,620, leaving real estate taxable $3,921,781.

The number of horses and mules is 6,403, upon which a valuation is placed of $106,000; number of cattle 10,318, valued at $72,312. Salaries and emoluments of office are valued at $166,817, making a total value of property subject to county taxation of $4,266,910, from which a county tax is derived of $34,295.

The amount of money at interest is $1,153,541, values of stages, omnibuses, etc., $1,200, making a total of $1,154,741 subject to State taxation, from which a tax is derived of $4,618. The county has a debt of $15,450.

The support of the poor cost the county $18,019, maintenance of streets and roads $46,079, schools $47,797, other purposes $55,552, making a total for all purposes of $167,448.

Of these taxes $10,117 were raised from personal property, $6,065 from occupations, $14,223 from licenses, $3,988 from the real estate of railway corporations, and $6,198 from the real estate of corporations other than railways.

In Wayne county the per capita of tax for the support of the poor is 60 cents, for streets and roads $1.53, for schools $1.58, for other purposes $1.84, or a total per capita for all purposes of $5.55.

Of the total taxes collected 11 per cent. was devoted to the support of the poor, 28 per cent. to streets and roads, 28 per cent. to schools and 33 per cent. to other purposes.

Westmoreland County.

The prodigious strides this county has been making from a commercial standpoint are clearly shown in the report of the Commissioners, whose return shows the number of taxables to be 49,523, number of acres of cleared land 440,919, and the number of acres of timber land 135,013.

All real estate is valued at $64,848,818, of which $2,440,190 is exempt from taxation, leaving $62,408,628 as the value of property taxable.

The county has 17,700 horses and mules, valued at $679,923, and 15,104 cattle, valued at $294,011. Value of salaries and emoluments of office is given at $2,593,195, making an aggregate of property taxable for county purposes of $65,975,757, which produced a county tax of $230,915.

The amount of money at interest is given as $7,886,368, value of stages, omnibuses, etc., at $20,442. Here, too, is found something of an effort to return stages, omnibuses, etc., at something near their actual value. The total value of property subject to State taxation is therefore $7,906,810, from which there is due a tax of $31,627. Another feather of the financial welfare of this county is exhibited in the fact that it has no indebtedness.

Forty-one thousand dollars is the amount of money raised in this county for the support of the poor, $248,745 for maintenance and construction of streets and roads, $252,216 for schools, $221,351 for the support of the county government and other purposes, making a total for all purposes of $763,314.

Of the total amount of taxes raised, $35,045 was from personal property, $9,948 from occupations, $41,555 from licenses, $847 from the real estate of railway corporations, and $1,518 from the real estate of corporations other than railways. It must be that in this county there is an error as to the amount of money collected from the real estate of corporations other than railways, and it must also be that there are other counties in which the commissioners fail to get at the exact amount that is derived in the way of tax from railway and other corporations.

Of the taxes collected in this county there is a per capita of 25 cents for the support of the poor, $1.55 for streets and roads, $1.59 for schools, $1.38 for other purposes, or a total for all purposes of $4.77.

Five per cent. of the entire taxes collected were devoted to the support of the poor, 32 per cent. to streets and roads, 33 per cent. to schools and 30 pr cent. for other purposes.

Wyoming County.

The number of taxables in this county is 6,067, number of acres of cleared land 102,795, and the number of acres of timber land 77,430.

All real estate is valued at $3,679,095, real estate exempt from taxation $251,175, leaving real estate taxable $3,427,920.

There are 3,546 horses and mules, valued at $82,160, and 4,869

cattle, valued at $48,750. Salaries and emoluments of office are valued at $83,415, making a total of property subject to county taxation of $3,642,245, from which a county tax is derived of $29,137.

There are no stages and omnibuses returned from this county, but the amount of money at interest is given as $854,550, from which a tax of $3,417 is derived. The county debt is $36,000.

In Wyoming county there was collected for the support of the poor $8,733, for the maintenance and construction of streets and roads $21,941, for the support of the schools $25,595, for other purposes $34,711, or a total for all purposes of $90,981.

Personal property produced a tax of $1,019, occupations $614, licenses $4,200, real estate of railwal corporations $45. No return is made of taxes collected from real estate of corporations other than railways.

The per capita tax in this county for the support of the poor is 51 cent, for streets and roads $1.28, for schools $1.49, for other purposes $2.02, or a total per capita for all purposes of $5.30.

Ten per cent. of the entire taxes collected were devoted to the support of the poor, 24 per cent. for streets and roads, 28 per cent. for schools and 38 per cent. for all other purposes.

York County.

There are 42,053 taxables in this county, 439,353 acres of cleared land, and 98,386 acres of timber land.

Real estate of all classes is valued at $45,261,778, real estate exempt from taxation $3,077,870, leaving real estate taxable $42,183,908.

There are 21,655 horses and mules, valued at $876,488, and 20,491 cattle, valued at $445,164. Salaries and emoluments of office are valued at $2,152,381, making an aggregate amount of property subject to county taxation of $45,657,941, upon which a tax is returned of $182,631.

The county has $11,114,667 of money at interest; value of its stages, omnibuses, etc., is $8,270, making the total valuation of property subject to State taxation $11,122,937, from which a State tax of $44,450 is derived. York county has an indebtedness of $495,000.

Thirty thousand dollars was raised in this county for the support of the poor, $203,829 for the maintenance and construction of streets and roads, $187,839 for the support of schools, $264,746 for the support of the county and for other purposes, the total for all purposes being $686,416.

Of these taxes $47,132 were collected from personal property, $9,402 from occupations, $50,689 from licenses and $138 from the real

estate of railway corporations. No return is made by the commissioners of the amount of money collected as taxes from the real estate of corporations other than railways.

The per capita tax for the support of the poor is 26 cents, for streets and roads $1.75, for schools $1.61, for other purposes $2.27, or a total for all purposes of $5.89.

Four per cent. of the taxes collected were devoted to the support of the poor, 30 per cent. to streets and roads, 27 per cent. to schools and 39 per cent. to all other purposes.

GENERAL OBSERVATIONS ON ASSESSMENTS AND TAXES.

Having examined the details of the returns from the county commissioners on all the subjects of investigation, both with reference to assessments and taxes, it is proper to make some general observations with reference to the character of the reports returned and the subjects to which the figures refer.

The number of taxables in the State is given at 1,957,278. We have no means of ascertaining how nearly the number of taxables returned in each county and the total as above given approach the actual number of taxables within the limits of the Commonwealth. As the number of taxables is one of the factors to determine the amount of the appropriation given to each school district, it may be assumed that there would be a disposition to swell the number at least to an approximation of the actual number in each assessment district. For if a less number were reported than the facts would warrant, the assessment district thus numbered would suffer a proportional amount of loss in its receipts from the appropriation made by the Legislature for the support of the common school system.

As to the number of acres of cleared and timber land, the reports of this office have contained many references showing the unreliability of the returns upon this subject. The county commissioners and the assessors are not altogether to blame for the conditions which exist. When the law was passed authorizing the commissioners to make returns upon these subjects, conditions were not the same as they are now. A very much larger territory of the State was then occupied by timber. Since that time the forests have

been rapidly disappearing and the land thus denuded of forests can scarcely be classified as either timber land or cleared land, the valuable timber having been taken off, but nothing having been done to cultivate the land. Recommendations have heretofore been made that the act requiring returns to be made on this subject should be amended so that there should be a further classification, for hundreds of thousands of acres of land in this Commonwealth cannot properly be placed in either classification. If an investigation be made, therefore, of the returns of cleared land and timber land, it will be found that in most cases the aggregate of these two items will not equal the acreage of the county. Some assessors may classify land from which the timber has been cut as cleared land, others may entirely eliminate such lands from their returns, while others may classify lands from which timber has been cut as timber land. There being no rule established to control the action of assessors in the several assessment districts of the State, it follows of necessity that the figures returned are confusing and are entirely unreliable so far as the exact facts are concerned with reference to the number of acres of cleared and timber land in the State. According to the returns, however, as made, the number of acres of cleared land in the State is 16,098,272 and of timber land 8,977,682.

The value of all real estate in the Commonwealth is given at $3,218,593,792. This includes real estate, whether taxable or exempt from taxation, but we are unable to determine how near these figures approach to the actual valuation. It is a difficult problem to ascertain for the purpose of taxation, what the actual valuation of property is. It is true that the law requires an actual valuation, but the faithful execution of the law is difficult, as in all cases dependence must be placed upon the fidelity of the assessor. His judgment may not be correct, he may have visionary views, and, in addition to this, assessors may be controlled by prejudice, by favoritism and possibly sometimes by improper motives, hence the totals which are given can scarcely be looked upon as reliable, especially in consideration of the fact that in some counties instructions are given by the county commissioners to assess real estate at a certain percentage of the actual valuation, instead of having it assessed, as the law requires, at its actual valuation. Unfortunately, little equity is used in disposing of questions relating to taxation. Most people seem to feel licensed to avoid true valuations when these values are to be used as a basis of taxation. Others wilfully misrepresent. Others cover up and in many ways take such action as will relieve them from their proper and equitable share of the burdens of both State and local taxation.

If a valuation were made of the real estate of this Commonwealth, based upon actual values, such as would be produced where one man

wished to buy property that another man was willing to sell and where no other influences were brought to bear, such as incumbrances, etc., this might be taken as a proper basis, and it is safe to say that under such circumstances the total valuation of real estate returned to this office would be 50 per cent. higher than it is now. The valuation of real estate exempt from taxation in the Commonwealth is given as $327,461,732.

In some cases but a small amount is returned and it is presumed that in most cases the assessors make little effort to get at the actual value of property that is exempt from taxation.

The value of all real estate taxable is $2,891,132,060.

The number of horses, mules, geldings and mares over the age of four years, as returned to this office, is 612,695, and their total valuation is $26,397,907. Here, again, is a subject of taxation in regard to which there is great opportunity for evading the law. Horses and mules under the age of four years are not subject to taxation, hence there is a disposition to represent them as under the taxable age until their lives of usefulness and value have been well spent.

The total number of cattle over the age of four years is given at 643,119, and their valuation at $12,501,367. The observations with reference to horses and mules are equally applicable to the number and value of cattle.

Salaries and emoluments in the State are valued at $133,483,023. We have no means of determinnig here to what extent the amounts thus returned approach the actual value of these subjects of taxation.

The aggregate value of all property subject to taxation for county purposes in the several counties is given at $3,063,647,022, and the total amount of county tax derived therefrom is $23,316,797.

In the way of property subject to State taxation, the amount of money at interest, including judgments, bonds, stocks, etc., is $760,694,227 and the value of stages, omnibuses and hacks $654,702. There is evidently the most glaring violation of law in the returns which relate to the value of stages, omnibuses and hacks, and the sooner the laws authorizing the valuation of this property for taxation are wiped out the better it will be for the integrity of the Commonwealth and those executing its laws.

It goes without saying also that on the subject of money at interest there are great efforts put forth to evade taxation, although it must be assumed that since the passage of the act of 1885 and its supplements, more accurate returns have been made and a closer approach to the actual amount of money at interest has been secured than before the passage of this act. Before that time it was the general rule that the tax on money at interest was evaded.

The aggregate value of property in the State subject to State taxation, as money at interest, stages, omnibuses, hacks, etc., is given at $761,337,664, from which a State tax is derived of $3,055,208. It must be understood, of course, that under existing laws a portion of this money is returned to the counties from which it was collected.

The total amount of indebtedness of the several counties of the Commonwealth is $52,266,413.37.

In the entire Commonwealth the amount collected and expended for the support of the poor was $2,946,732, for the construction and repair of streets and roads $10,936,410, for the maintenance of the common school system, not including the money received from the State Treasury, was $14,001,441; for other purposes $30,856,147, making the total amount of taxes collected for all purposes $58,740,731.

Personal property in the Commonwealth has yielded a tax of $3,608,415, occupations a tax of $1,795,143, licenses $6,644,863.

The law requires a return to be made of the taxes collected on the real estate of railroad corporations, through local channels of taxation. It also requires that there shall be returned the amount of taxes collected upon the real estate of other corporations than railroads. It is clear, however, that in many of the counties this law is not faithfully executed. In some counties no return on this subject is made at all, and it is difficult at this time to believe that there is any county within the limits of Pennsylvania wherein corporations do not own real estate upon some of which taxes must of necessity be paid.

ASSESSMENT REPORTS.

The Following Returns made by the Commissioners of the several Counties of the Commonwealth, to the Secretary of Internal Affairs, for the Year 1901, Shows the Number of Taxables, the Number of Acres of Cleared and Timber Land, and the Amount at which all the Real and Personal Property, and the Matter and Things made Taxable by the Laws of this Commonwealth, were valued, and the Amount of Taxes Assessed Thereon for State and County Purposes, in the Various Assessment Districts of the Commonwealth, made Pursuant to the Several Acts of Assembly Relating Thereto.

ADAMS COUNTY.

Names of Assessment Districts,	Taxables.	Cleared land.	Timber land.	Value of all real estate.	Value of real estate exempt from taxation.	Value of real estate taxable.	Number and value of horses, mares, geldings and mules over the age of four years.		Number and value of neat cattle over the age of four years.	
							No.	Value.	No.	Value.
Arendtsville borough,	154	341	.....	$88,720	$10,500	$78,220	70	$2,675	31	$595
Bendersville borough,	155	269	.....	84,990	8,250	76,740	68	2,705	31	696
Berwick borough,	132	565	.....	104,864	14,000	90,864	36	1,415	25	480
Berwick township,	285	4,650	1,024	205,481	2,700	202,781	167	3,676	167	3,483
Butler township,	518	14,500	640	440,339	8,900	431,439	575	17,308	500	10,885
Conowago township,	504	5,400	197	502,216	12,200	490,016	303	11,395	249	5,808
Cumberland township,	505	18,999	1,246	583,560	46,400	537,160	558	21,309	550	13,354
East Berlin borough,	279	389	10	267,628	24,200	243,428	110	3,564	34	680
Fairfield borough,	169	407	.....	116,631	10,800	105,831	46	2,131	24	570
Franklin township,	726	21,410	10,645	648,927	21,050	627,877	610	21,875	612	14,461
Freedom township,	175	8,015	990	185,948	1,600	184,348	253	6,248	232	4,645
Germany township,	356	7,350	188	305,858	5,000	300,858	307	8,771	328	6,679
Gettysburg—1st ward,	500	292	.....	463,410	23,500	439,910	130	6,305	15	272
2nd ward,	398	122	.....	433,700	38,800	394,900	102	5,420	13	405
3d ward,	486	270	.....	292,817	53,000	239,817	70	3,080	20	460
Hamilton township,	242	8,690	420	352,851	6,700	346,151	339	11,050	339	8,256
Hamiltonban township,	628	14,992	12,689	461,410	6,850	454,560	324	14,369	333	8,425

Highland township,	164	6,724	940	198,585	6,545	192,040	210	5,236	164	3,271
Huntington township,	554	15,600	1,217	514,218	12,900	501,318	522	15,463	513	10,717
Latimore township,	433	14,020	597	474,304	13,400	460,904	474	18,958	524	12,241
Liberty township,	278	10,411	2,212	273,276	6,600	266,676	275	12,210	263	6,443
Littlestown borough,	427	188	.....	260,955	23,800	237,155	103	2,825	12	198
McSherrytown—1st ward,	210	115	.....	136,450	33,000	103,450	21	955	7	205
2nd ward,	226	119	.....	141,165	5,800	135,365	60	2,530	12	220
Menallen township,	609	15,216	10,211	375,276	10,200	365,076	527	14,837	432	8,104
Mt. Joy township,	453	14,621	1,200	456,470	5,800	450,670	602	15,429	599	13,112
Mt. Pleasant township,	667	18,013	990	615,429	11,800	603,629	785	22,155	719	16,255
New Oxford borough,	279	309	2	239,098	10,200	228,898	99	4,185	33	870
Oxford township,	299	5,820	170	380,883	3,200	377,683	272	8,705	240	5,151
Reading township,	481	14,261	1,013	511,605	5,350	506,255	592	20,432	674	15,960
Strabane township,	564	18,925	1,314	591,336	8,700	582,636	642	20,093	686	15,484
Tyrone township,	387	12,620	1,201	348,453	3,650	344,803	408	13,552	378	8,453
Union township,	355	10,101	289	552,901	9,500	543,401	448	17,440	543	11,368
York Springs borough,	141	259	.....	113,556	12,100	101,456	68	2,565	25	575
Total,	12,739	263,982	49,405	$11,723,310	$176,995	$11,246,315	10,176	$340,878	9,327	$209,431

Names of Assessment Districts.	Value of salaries and emoluments of office, offices, posts of profit, professions, trades and occupations.	Aggregate value of all property taxable for county purposes at the rate of .... mills on the dollar.	Aggregate amount of county tax assessed at the rate of .... mills on the dollar.	Amount of money at interest, including mortgages, judgments, bonds, notes, stocks, etc.	Value of stages, omnibuses, hacks, cabs, etc.	Aggregate value of property taxable for State purposes at 4 mills on the dollar, including money at interest, stages, omnibuses, hacks, cabs, etc.	Aggregate amount of State tax assessed.	Debt of county.
Arendtsville borough,	$6,670	$88,160	$264 48	$34,075	.....	$34,075	$136 30	.....
Bendersville borough,	6,345	86,186	259 46	58,277	.....	58,277	233 11	.....
Berwick borough,	6,865	99,624	298 87	212,108	.....	212,108	848 43	.....
Berwick township,	4,495	214,435	643 30	31,465	.....	31,465	125 86	.....
Butler township,	9,768	469,400	1,408 20	38,587	$30	38,617	154 47	.....
Conowago township,	18,000	525,219	1,575 66	46,395	.....	46,395	185 58	.....
Cumberland township,	11,370	583,193	1,749 58	87,915	50	87,965	351 86	.....
East Berlin borough,	17,035	264,707	794 12	78,507	60	78,567	314 27	.....

ADAMS COUNTY—Continued.

Names of Assessment Districts.	Value of salaries and emoluments of office, offices, posts of profit, professions, trades and occupations.	Aggregate value of all property taxable for county purposes at the rate of .... mills on the dollar.	Aggregate amount of county tax assessed at the rate of .... mills on the dollar.	Amount of money at interest, including mortgages, judgments, bonds, notes, stocks, etc.	Value of stages, omnibuses, hacks, cabs, etc.	Aggregate value of property taxable for State purposes at 4 mills on the dollar, including money at interest, stages, omnibuses, hacks, cabs, etc.	Aggregate amount of State tax assessed.	Debt of county.
Fairfield borough,	7,250	115,782	347 35	57,540	20	57,560	230 24	.....
Franklin township,	13,646	677,859	2,033 58	190,130	.....	190,130	760 52	.....
Freedom township,	3,965	199,206	597 62	22,783	.....	22,783	91 13	.....
Germany township,	8,905	325,213	975 64	37,160	.....	37,160	148 64	.....
Gettysburg—1st ward,	35,145	481,632	1,444 89	301,625	690	302,315	1,209 26	.....
2nd ward,	29,090	429,815	1,289 44	170,033	1,225	171,258	685 03	.....
3rd ward,	26,160	269,517	808 55	40,386	24	40,410	161 64	.....
Hamilton township,	4,875	370,332	1,110 99	20,433	.....	20,433	81 73	.....
Hamiltonban township,	17,110	494,464	1,483 39	28,920	.....	28,920	115 68	.....
Highland township,	2,535	203,062	609 19	25,627	.....	25,627	102 51	.....
Huntington township,	10,990	538,488	1,615 46	35,000	.....	35,000	140 00	.....
Latimore township,	10,980	503,783	1,511 35	28,613	.....	28,613	114 45	.....
Liberty township,	5,460	290,789	872 37	15,730	.....	15,730	62 92	.....
Littlestown borough,	21,435	261,623	784 87	143,905	.....	143,905	575 62	.....
McSherrytown—1st ward,	10,670	115,280	345 84	51,157	.....	51,157	204 63	.....
2nd ward,	14,460	152,575	457 72	20,305	35	20,340	81 36	.....
Menallen township,	11,055	399,072	1,197 22	56,315	.....	56,315	225 26	.....
Mt. Joy township,	9,355	488,596	1,465 79	54,148	.....	54,148	216 59	.....
Mt. Pleasant township,	9,300	651,339	1,954 02	64,390	.....	64,390	257 56	.....
New Oxford borough,	14,800	248,753	746 26	90,108	360	90,468	361 87	.....
Oxford township,	8,400	399,939	1,199 82	23,062	.....	23,062	92 25	.....
Reading township,	9,725	552,372	1,657 11	77,270	.....	77,270	309 08	.....
Strabane township,	15,910	634,123	1,902 37	39,280	.....	39,280	157 12	.....
Tyrone township,	8,565	375,373	1,126 12	46,283	.....	46,283	185 13	.....
Union township,	5,470	577,619	1,732 86	50,745	.....	50,745	202 98	.....
York Springs borough,	9,300	113,896	341 69	54,217	.....	54,217	216 87	.....
Total,	$405,104	$12,201,728	$36,605 18	$2,332,494	$2,494	$2,344,988	$9,339 95	$9,000 00

ALLEGHENY COUNTY.

Names of Assessment Districts.	Taxables	Cleared land.	Timber land.	Value of all real estate.	Value of real estate exempt from taxation.	Value of real estate taxable.	Number and value of horses, mares, geldings and mules over the age of four years.		Number and value of neat cattle over the age of four years.	
							No.	Value.	No.	Value.
Pittsburgh—1st ward,	1,720	.....	.....	$12,591 225	$320,100	$12,271,125	263	$21,425	....	.....
2nd ward,	1,984	.....	.....	19,082,825	4,143,800	14,939,025	274	24,660	....	.....
3d ward,	733	.....	.....	31,609,360	3,276,000	28,333,360	29	1,550	....	.....
4th ward,	1,098	.....	.....	21,519,875	465,500	21,054,375	348	24,435	....	.....
5th ward,	1,284	.....	.....	6,050,725	2,807,800	3,242,125	66	3,330	....	.....
6th ward,	3,959	.....	.....	5,085,880	321,955	4,763,925	640	48,835	2	$100
7th ward,	2,017	.....	.....	2,439,545	90,000	2,349,545	127	6,955	6	120
8th ward,	2,740	.....	.....	3,332,315	521,350	2,810,965	85	7,225	1	50
9th ward,	1,207	.....	.....	6,519,380	1,360,245	5,159,135	257	25,400	....	.....
10th ward,	959	.....	.....	1,897,630	150,000	1,747,630	188	9,400	3	75
11th ward,	3,524	.....	.....	5,121,205	243,300	4,877,905	167	10,020	....	.....
12th ward,	2,698	.....	.....	7,416 765	978,695	6,468,070	291	17,530	....	.....
13th ward,	6,440	.....	.....	7,923,850	497,850	7,426,000	327	12,600	81	1,775
14th ward,	8,280	.....	.....	27,562,260	5,709,850	21,852,410	670	53,600	110	3,300
15th ward,	1,795	.....	.....	6,316 010	1,909,325	4,406,685	71	5,370	....	.....
16th ward,	4,266	.....	.....	5,532,300	408,125	5,124,265	421	23,720	27	540
17th ward,	4,574	.....	.....	9,540,980	3,175,685	6,365,295	241	16,075	....	.....
18th ward,	3,596	.....	.....	5,947,560	434,720	5,512,840	212	10,610	124	2,580
19th ward,	6,229	.....	.....	25,406,525	1,421,240	23,985,285	657	52,280	119	2,570
20th ward,	8,148	.....	.....	32,288,915	1,291,460	30,997,455	631	78,875	47	2,350
21st ward,	7,973	.....	.....	18,522,195	1,535,595	16,986 600	648	36,985	313	6,975
22d ward,	2,626	.....	.....	22,562,765	3,661,400	18,901,365	398	36,065	106	3,640
23d ward,	5,295	.....	.....	8,650 270	578,320	8,091,950	232	15,800	131	2,650
24th ward,	1,518	.....	.....	3,449,470	137,300	3,312,170	70	3,500	4	100
25th ward,	1,623	.....	.....	4,522,785	232,880	4,289,905	109	9,235	....	.....
26th ward,	2,682	.....	.....	3,491,410	357,740	3,133,670	209	8,605	....	.....
27th ward,	3,563	.....	.....	2,374,950	256,150	2,098,800	172	16,750	134	2,890
28th ward,	1,850	.....	.....	2,819,990	285,405	2,534,585	131	6,550	....	.....
29th ward,	1,472	.....	.....	2,841,910	218,815	2,623,095	151	8,350	....	.....
30th ward,	963	.....	.....	2,262,625	509,925	1,852,700	75	3,750	....	.....
31st ward,	2,051	.....	.....	2,459,955	288,050	2,171,905	101	5,540	8	215

ALLEGHENY COUNTY—Continued.

Names of Assessment Districts	Taxables.	Cleared land.	Timber land.	Value of all real estate.	Value of real estate exempt from taxation.	Value of real estate taxable.	Number and value of horses, mares, geldings and mules over the age of four years.		Number and value of neat cattle over the age of four years.	
							No.	Value.	No.	Value.
32d ward,	3,100	.....	.....	3,266,490	161,000	3,105,490	47	2,350	....	.....
33d ward,	162	.....	.....	1,254.770	704,750	550,020	9	600	....	.....
34th ward,	856	.....	.....	1.246,760	206,910	1,039,850	77	6,895	....	.....
35th ward,	1,815	.....	.....	2,004,535	158,000	1,846,535	40	2,000	58	1,080
36th ward,	1,284	.....	.....	1,168,485	149,140	1,019,345	142	7,100	....	.....
37th ward,	1,990	.....	.....	2,882,860	140,100	2,742,760	78	4,340	24	635
38th ward,	1,238	.....	.....	1,241,580	100,350	1,141,230	41	1,640	16	400
Total,	$109,392	.....	.....	$330,319,025	$39,188,830	$291,130,195	8,695	$630,050	1,314	$32,005
Allegheny—1st ward,	2,422	.....	.....	$12,386,510	$2,823,055	$9,563,455	522	$33,360	1	$25
2d ward,	7,559	.....	.....	23,865,065	7,721,225	16,143,840	576	57,615	....	.....
3d ward,	5,618	.....	.....	8,754,725	993,320	7,761,405	417	31,275	30	600
4th ward,	4,100	.....	.....	11,534,760	2,607,725	8,927,035	400	40,000	....	.....
5th ward,	3,520	.....	.....	9,281,275	416,220	8,865,055	413	37,170	....	.....
6th ward,	4,530	.....	.....	8,514,495	1,641,565	6,872,930	335	16,750	6	180
7th ward,	2,307	.....	.....	2,555,480	78,475	2,477,005	175	17,500	12	360
8th ward,	1,476	.....	.....	2,398,450	611,900	1,786,550	188	17,500	....	.....
9th ward,	1,679	.....	.....	4,184,190	1,390,850	2,793,340	86	3,060	4	80
10th ward,	2,437	.....	.....	4,191,825	115,400	4,076,425	112	6,825	54	1,245
11th ward,	3,775	.....	.....	5,836,240	802 985	5,033,255	200	11,225	190	5,700
12th ward,	2,160	.....	.....	2,153,940	83,800	2,070,140	112	5,350	44	895
13th ward,	1,890	.....	.....	1,749,275	183,050	1,566,225	50	2,500	28	560
14th ward,	729	.....	.....	1,043,700	29,500	1,014,200	67	3,125	91	1,930
15th ward,	1.275	.....	.....	2,435,005	121,200	2.313,805	64	3,200	52	1,300
Total,	45,477	.....	.....	$100,884,935	$19,620.270	$81,264,665	3,717	$286,455	512	$12,875

McKeesport—1st ward,	857	.....	.....	$1,671.115	$344.800	$1.326,315	75	$4.075	1	$15
2d ward,	1.183	.....	.....	2.057.520	460,695	1,596,825	118	7.675	4	100
3d ward,	1.615	.....	.....	1,662.630	201,950	1.460.680	89	4.575	9	180
4th ward,	663	.....	.....	3,093.435	119,100	2,974.335	102	5.340	....	.....
5th ward,	1.019	.....	.....	1.398,920	64.000	1.334.920	71	3.360	5	100
6th ward,	1.982	.....	.....	2,532.820	574,500	1.958.320	24	1.245	....	.....
7th ward,	1,556	.....	.....	1,708,025	98.640	1,609.385	57	2.920	57	1,140
8th ward,	1,273	.....	.....	1,281.230	90,950	1,190.280	45	2.275	31	1,030
9th ward,	506	.....	.....	284.890	6,800	278.090	26	1,125	45	1,175
10th ward,	696	.....	.....	553,970	9 0	553,070	31	1,310	....	.....
11th ward,	571	.....	.....	552,160	21,000	531.160	24	1,160	27	540
Total,	1.121	.....	.....	$16.796.715	$1.9•3.395	$14,813,380	662	$35.060	179	$4.280
Aspinwall borough,	565	.....	.....	$921,405	$35,000	$886,405	12	$705	....	.....
Avalon borough,	920	.....	.....	1.663.090	59.500	1.603.590	42	1,065	5	$85
Braddock—1st ward,	2.114	.....	.....	1,431,245	127.450	1,303,795	120	4,200	2	40
2d ward,	1,358	.....	.....	2,983,380	873,525	2,109,855	159	7.180	....	.....
3d ward,	970	.....	.....	1,397,685	156,130	1.241,555	136	5,440	....	.....
4th ward,	851	.....	.....	764,995	44,000	720,995	40	1,620	....	.....
Ben Avon borough,	328	.....	.....	901,615	90,155	$11.460	37	1,415	22	530
Bellevue borough,	1,405	.....	.....	2,993,085	$2,420	2,910,665	99	3,960	18	540
Carnegie, 1st ward,	1,440	.....	.....	1.507,330	36,000	1,471,330	166	11,335	30	620
Carnegie, 2d ward	1,090	.....	.....	1.651,995	275,300	1,376,695	156	9,360	64	1,280
Crafton borough,	817	.....	.....	1,907,775	53,000	1.854.775	42	2,100	5	125
Coraopolis borough,	981	.....	.....	1,806,590	96,700	1,709,890	99	4,555	9	210
Duquesne—1st ward,	1.520	.....	.....	1,192.695	147,650	1.045,045	124	4,735	48	650
2d ward,	705	.....	.....	1,387.615	152,950	1.234,665	30	1,200	15	300
3d ward,	832	.....	.....	1,530,700	27,250	1,503,450	21	$40	31	465
Etna borough,	1,748	.....	.....	2,220,195	162,900	2,057,295	80	4,000	16	240
Elliot borough,	1,039	.....	.....	1.017.345	42,400	1,028,945	69	3,625	19	585
Elizabeth borough,	637	.....	.....	682,520	68,750	613,770	55	2,685	4	100
Edgewood borough,	441	.....	.....	2,118,220	260,700	1,857,520	20	1,000	5	125
East Pittsburgh borough,	1,193	.....	.....	1,899,945	405,195	1,494,750	28	560	6	60
East McKeesport borough,	362	.....	.....	435,470	26,380	409,090	17	765	5	120
Esplen borough,	1,060	.....	.....	$73,295	106,600	766,695	28	700	2	40
Emsworth borough,	805	.....	.....	769,000	195,100	573,900	31	1,885	9	225
Glenfield borough,	337	.....	.....	470,680	98,625	372,055	28	765	17	340
Greentree borough,	266	.....	.....	603,245	$,200	595,045	110	4,770	81	1,815
Homestead—1st ward,	882	.....	.....	$91,605	$1,900	$89,705	28	$40	2	30
2d ward,	1,345	.....	.....	1,485.175	99,100	1,386,075	85	4,295	....	.....
3d ward,	793	.....	.....	523,240	26,500	496,740	30	1,135	11	295
4th ward,	708	.....	.....	1,273,590	48,920	1,224,670	94	2,855	....	.....
5th ward,	550	.....	.....	1,007.675	193,335	$14,340	66	2,640	....	.....
Knoxville borough,	1,160	.....	.....	2,010,865	154,200	1,856,665	28	1,400	....	.....
Millvale—1st ward,	817	.....	.....	932.015	123,500	$08,515	76	4,255	13	260
2d ward,	708	.....	.....	642,805	64,400	578,405	50	1,990	10	175
2d ward,	606	.....	.....	714,645	228,900	485,745	24	1,595	27	$10
Montooth borough,	299	.....	.....	216,985	14,200	202,785	17	435	37	740
Mt. Oliver borough,	700	.....	.....	707.730	17,400	690,330	24	580	14	240
McKees Rocks borough,	2,107	.....	.....	3,148.745	165,800	2,982,945	162	6,550	22	520
North Braddock borough,	2,533	.....	.....	5,340.355	485,710	4,851,645	110	4,430	99	2,145
Osburn borough,	108	.....	.....	463,590	10,250	453,340	22	1,080	16	375
Oakdale borough,	462	.....	.....	315,005	17,800	297,205	80	3,200	2	40
Oakmont borough,	892	.....	.....	1,921.100	331,650	1,589,450	78	3,275	66	1,845

ALLEGHENY COUNTY—Continued.

Names of Assessment Districts,	Taxables.	Cleared land.	Timber land.	Value of all real estate.	Value of real estate exempt from taxation.	Value of real estate taxable.	Number and value of horses, mares, geldings and mules over the age of four years.		Number and value of neat cattle over the age of four years.	
							No.	Value.	No.	Value.
Port Vue borough,	725	.....	.....	1,535,400	74,050	1,461,350	83	4,980	178	4,450
Pitcairn borough,	1,080	.....	.....	843,400	37,140	$06,260	58	2,320	18	360
Rankin borough,	1,840	.....	.....	2,461,365	191,000	2,270,365	40	2,785	21	510
Sewickley, 1st ward,	689	.....	.....	2,352,630	311,700	2,040,930	125	7,200	5	150
Sewickley, 2d ward,	545	.....	.....	1,577,260	114,500	1,462,760	119	11,900	11	330
Sharpsburg borough,	2,395	.....	.....	3,205,045	276,250	2,928,795	234	11,800	11	210
Spring Garden borough,	310	.....	.....	308,805	13,350	295,455	73	2,920	202	4,040
Sheraden borough,	1,907	.....	.....	2,184,715	34,000	2,150,715	45	2,885	35	960
Swissvale borough,	854	.....	.....	2,713,905	41,600	2,672,305	42	2,870	35	700
Tarentum—1st ward,	633	.....	.....	657,835	149,900	507,935	85	3,400	50	1,060
2d ward,	598	.....	.....	595,335	51,300	544,035	95	3,800	13	260
3d ward,	655	.....	.....	584,200	44,860	539,340	40	1,735	43	850
Turtle Creek borough,	1,155	.....	.....	2,275,990	169,200	2,106,790	99	3,960	7	200
Verona borough,	746	.....	.....	1,091,790	328,675	763,115	64	3,085	47	905
Versailles borough,	405	.....	.....	348,950	36,880	312,070	15	780	9	220
West Liberty borough,	486	.....	.....	631,370	33,975	597,395	78	2,340	130	2,600
West Elizabeth borough,	258	.....	.....	299,815	13,650	286,165	29	1,160	3	60
Wilmerding borough,	1,663	.....	.....	2,093,220	110,000	1,983,220	36	1,170	2	75
Wilkinsburg—1st ward,	1,556	.....	.....	2,848,750	169,580	2,679,170	100	4,000	78	1,560
2d ward,	1,530	.....	.....	3,351,425	206,600	3,144,825	115	4,600	27	540
3d ward,	1,617	.....	.....	4,139,595	371,500	3,768,095	76	5,700	4	80
Total,	60,194	.....	.....	$92,881,040	$8,475,155	$84,405,885	4,374	$206,410	1,661	$36,030
Aleppo township,	270	1,430	.....	$271,420	$16,640	$254,780	57	$1,975	48	$1,195
Bethel township,	307	6,556	115	1,015,520	12,600	1,002,920	277	15,470	267	5,360
Braddock township,	229	.....	.....	512,170	169,800	342,370	42	1,680	36	980
Baldwin township,	2,870	.....	.....	4,375,875	431,300	3,944,575	444	22,200	400	6,000
Chartiers township,	1,550	.....	.....	3,750,090	688,850	3,061,240	121	8,685	64	2,695

Collier township,	1,224	.....	.....	3,076,535	1,333,400	1,743,135	279	16,740	252	6,300
Crescent township,	242	681	255	546,655	256,475	290,180	35	1,310	46	920
Elizabeth township,	1,957	12,375	.....	1,835,670	221,285	1,614,385	347	16,060	386	7,720
East Deer township,	528	4,519	2,132	924,985	69,200	855,785	197	9,555	157	3,140
Franklin township,	295	6,846	957	417,235	4,595	412,640	280	8,465	234	4,080
Fawn township,	197	5,604	2,157	293,860	5,900	287,960	217	7,115	218	3,260
Finley township,	574	18,674	40	1,096,190	21,375	1,074,815	541	23,100	685	17,255
Forward township,	968	9,404	1,670	1,669,180	231,500	1,437,680	313	15,380	347	8,750
Hampton township,	932	8,345	842	849,960	9,775	840,185	319	17,445	207	5,395
Harmer township,	339	2,656	805	612,895	42,900	569,995	107	4,540	135	2,905
Harrison township,	1,763	3,496	.....	1,571,420	39,700	1,531,720	293	11,820	177	3,610
Indiana township,	439	8,570	2,575	644,240	36,450	607,790	357	15,850	336	5,040
Jefferson township,	1,471	12,293	.....	2,978,535	222,890	2,755,665	436	22,015	497	11,210
Kilbuck township,	172	1,340	.....	837,220	654,125	183,095	56	2,240	53	1,325
Leet township,	680	2,145	.....	2,409,395	41,750	2,367,645	246	12,300	119	2,380
Lower St. Clair township,	1,203	409	.....	1,360,860	57,800	1,303,060	66	1,700	153	3,825
Lincoln township,	253	278	125	236,910	18,300	218,610	92	4,600	100	2,500
Mifflin township,	3,715	13,615	.....	9,463,585	1,044,650	8,418,935	495	24,750	596	14,900
Moon township,	526	10,706	3,420	978,155	71,500	906,655	298	11,270	376	9,400
Marshall township,	295	7,172	1,859	456,295	1,840	454,455	256	11,025	200	3,855
McCandless township,	395	9,378	1,255	773,420	7,280	766,140	389	23,500	370	7,400
North Fayette township,	1,146	13,417	921	2,116,540	84,035	2,032,505	525	38,635	835	20,845
Neville township,	173	881	.....	1,549,970	23,800	1,526,170	59	3,820	17	500
North Versailles township,	2,031	4,612	.....	2,115,600	536,430	1,579,170	224	10,760	382	9,570
O'Hara township,	978	5,345	1,100	3,814,550	1,979,100	1,835,450	287	13,475	351	7,020
Ohio township,	266	6,195	.....	504,755	5,075	499,680	222	12,250	218	4,360
Plum township,	848	17,165	.....	1,589,730	264,150	1,325,580	492	29,750	451	11,275
Penn township,	1,307	10,908	.....	2,171,200	22,300	2,148,900	471	23,390	498	11,960
Pine township,	271	7,566	1,140	647,100	27,420	619,680	190	9,500	193	4,825
Patton township,	731	10,605	150	1,324,410	37,600	1,286,810	320	16,000	349	6,980
Robinson township,	975	8,655	.....	1,327,805	46,500	1,281,305	335	13,400	297	5,940
Ross township,	1,113	9,812	614	2,126,320	26,380	2,099,940	561	33,025	642	12,840
Reserve township,	518	1,323	.....	1,065,665	49,850	1,015,815	168	8,035	236	4,720
Richland township,	351	8,290	.....	706,715	7,500	699,215	277	11,080	230	4,610
Shaler township,	1,288	5,375	.....	2,116,625	76,900	2,039,725	346	20,760	530	13,250
Springdale township,	375	2,192	.....	976,935	85,050	891,885	80	3,805	70	1,695
South Versailles township,	224	.....	.....	105,765	14,550	91,215	15	600	29	580
Snowden township,	314	5,075	.....	582,645	2,000	580,645	174	6,960	164	3,280
South Fayette township,	1,242	10,898	22	2,563,335	346,200	2,217,135	258	19,275	574	14,350
Sewickley township,	149	4,775	.....	395,345	2,750	392,595	123	6,650	158	3,160
Scott township,	1,413	6,504	.....	2,215,010	119,675	2,095,335	393	18,580	347	8,625
Sterrett township,	338	.....	.....	471,140	11,500	459,640	36	1,440	182	3,640
Stowe township,	640	3,031	562	2,988,730	178,500	2,810,230	158	5,835	117	2,340
Upper St. Clair township,	979	5,782	190	1,543,050	88,520	1,454,530	354	16,960	233	5,825
Union township,	491	1,189	.....	311,055	11,500	299,555	77	3,780	62	1,365
Versailles township,	630	4,473	.....	775,750	34,300	741,450	156	7,270	273	5,460
Wilkins township,	1,003	3,934	.....	1,227,260	14,700	1,212,560	229	12,085	298	6,895
West Deer township,	435	13,820	2,546	863,460	68,235	795,225	445	24,060	388	9,245
Total,	43,926	318,314	25,461	$81,174,820	$9,876,400	$71,278,420	13,695	$681,840	14,683	$326,635
Recapitulation.										
Pittsburgh,	109,392	.....	.....	$330,319,025	$39,188,830	$291,130,195	8,695	$620,070	1,311	$32,605
Allegheny,	45,477	.....	.....	100,884,935	19,620,270	81,264,665	2,717	286,455	512	12,875

ALLEGHENY COUNTY—Continued.

Names of Assessment Districts	Taxables.	Cleared land.	Timber land.	Value of all real estate.	Value of real estate exempt from taxation.	Value of real estate taxable.	Number and value of horses, mares, geldings and mules over the age of four years.		Number and value of neat cattle over the age of four years.	
							No.	Value.	No.	Value.
McKeesport,	11,921	.....	.....	16,796,715	1,983,335	14,813,380	662	35,060	179	4,280
Boroughs,	60,194	.....	.....	92,881,040	8,475,155	84,405,885	4,374	206,410	1,661	36,030
Townships,	43,926	318,314	25,461	81,154,820	9,876,400	71,278,420	13,695	681,840	14,683	326,635
Grand total,	270,910	318,314	25,461	$622,036,535	$79,143,990	$542,892,545	31,143	$1,839,815	18,349	$411,825

ALLEGHENY COUNTY—Continued.

Names of Assessment Districts.	Value of salaries and emoluments of office, offices, posts of profit, professions, trades and occupations.	Aggregate value of all property taxable for county purposes at the rate of 2 mills on the dollar.	Aggregate amount of county tax assessed at the rate of 2 mills on the dollar.	Amount of money at interest, including mortgages, judgments, bonds, notes, stocks, etc.	Value of stages, omnibuses, hacks, cabs, etc.	Aggregate value of property taxable for State purposes at 4 mills on the dollar, including money at interest, stages, omnibuses, hacks, cabs, etc.	Aggregate amount of State tax assessed.	Debt of county.
Pittsburgh—1st ward,	$185,400	$12,477,950	$24,955 90	$5,059,855	.....	$5,059,855	$20,239 42	.....
2nd ward,	169,050	15,135,035	30,270 07	11,720,090	$2,300	11,722,590	46,890 36	.....
3d ward,	89,350	28,427,310	56,854 62	780,890	3,050	783,940	3,135 76	.....
4th ward,	141,000	21,222,810	42,445 62	305,665	.....	305,665	1,222 66	.....
5th ward,	210,250	3,456,505	6,913 01	109,085	.....	109,085	436 34	.....
6th ward,	798,700	5,611,560	11,223 12	351,105	.....	351,105	1,404 42	.....
7th ward,	383,250	2,739,870	5,479 74	86,710	.....	86,710	346 84	.....
8th ward,	586,650	3,404,890	6,809 78	119,680	.....	119,680	478 72	.....
9th ward,	201,550	5,386,085	10,772 17	366,840	.....	366,840	1,467 36	.....
10th ward,	143,800	1,903,965	3,801 81	44,735	.....	44,735	178 94	.....
11th ward,	749,850	5,637,775	11,275 55	601,740	.....	601,740	2,406 96	.....
12th ward,	427,050	6,915,350	13,830 70	180,105	2,700	182,805	731 22	.....
13th ward,	940,900	8,383,235	16,766 47	335,010	2,000	337,010	1,348 04	.....
14th ward,	2,354,600	24,270,210	48,540 42	4,747,665	6,300	4,753,965	19,015 86	.....
15th ward,	317,350	4,731,205	9,462 41	245,915	1,800	247,715	990 86	.....
16th ward,	733,350	5,881,675	11,763 35	335,615	.....	335,615	1,342 46	.....
17th ward,	709,950	7,182,920	14,365 84	702,460	1,600	704,060	2,816 24	.....
18th ward,	524,750	6,051,680	12,103 36	652,095	600	652,695	2,610 78	.....
19th ward,	1,588,675	25,629,110	51,258 22	6,129,870	300	6,130,170	24,520 68	.....
20th ward,	2,186,760	33,277,230	66,554 46	14,368,910	11,850	14,380,760	57,523 04	.....
21st ward,	1,666,890	18,697,450	37,394 90	5,579,415	.....	5,579,415	22,317 66	.....
22d ward,	688,150	19,621,220	39,258 44	14,382,950	.....	14,382,950	57,531 80	.....
23d ward,	1,129,800	9,240,450	18,480 90	561,550	250	561,800	2,247 20	.....
24th ward,	236,550	3,552,745	7,105 49	253,130	425	253,555	1,014 22	.....
25th ward,	445,850	4,745,640	9,491 28	603,735	650	604,385	2,417 62	.....
26th ward,	411,100	3,559,000	7,118 00	408,645	5,625	414,270	1,657 08	.....
27th ward,	508,400	2,626,840	5,253 68	256,685	.....	256,685	1,026 74	.....
28th ward,	357,600	2,900,410	5,800 82	236,120	1,675	237,795	951 18	.....
29th ward,	263,400	2,899,845	5,799 69	54,870	5,000	59,870	239 48	.....
30th ward,	137,700	1,994,650	3,989 30	180,975	500	181,475	725 90	.....
31st ward,	422,350	2,600,810	5,201 62	146,975	800	147,775	591 10	.....
32d ward,	500,600	3,609,110	7,218 28	371,480	700	372,180	1,488 72	.....

ALLEGHENY COUNTY—Continued.

Names of Assessment Districts.	Value of salaries and emoluments of office, offices, posts of profit, professions, trades and occupations.	Aggregate value of all property taxable for county purposes at the rate of 2 mills on the dollar.	Aggregate amount of county tax assessed at the rate of 2 mills on the dollar.	Amount of money at interest, including mortgages, judgments, bonds, notes, stocks, etc.	Value of stages, omnibuses, hacks, cabs, etc.	Aggregate value of property taxable for State purposes at 4 mills on the dollar; including money at interest, stages, omnibuses, hacks, cabs, etc.	Aggregate amount of State tax assessed.	Debt of county.
33d ward,	28,600	579,220	1,158 44	15,600	.....	15,600	62 40	.....
34th ward,	133,450	1,180,195	2,360 39	73,750	.....	73,750	295 00	.....
35th ward,	237,400	2,087,015	4,174 03	82,395	.....	82,395	329 58	.....
36th ward,	241,200	1,270,145	2,540 29	238,480	2,500	240,980	963 92	.....
37th ward,	329,150	3,076,885	6,153 77	93,055	.....	93,055	372 22	.....
38th ward,	173,850	1,317,120	2,634 24	25,380	.....	25,380	101 52	.....
Total,	$21,447,215	$313,230,090	$626,580 18	$70,609,450	$50,625	$70,860,075	$283,440 30	$3,162,558 77
Allegheny—1st ward,	$622,150	$10,219,290	$20,438 58	$5,239,355	$300	$5,239,655	$20,958 62	.....
2d ward,	2,232,250	18,440,835	36,881 67	3,579,980	7,130	3,587,110	14,348 44	.....
3d ward,	1,864,150	9,658,430	19,316 86	1,348,430	1,000	1,349,430	5,397 72	.....
4th ward,	702,058	9,679,165	19,358 33	972,415	10,080	982,495	3,929 98	.....
5th ward,	815,350	9,719,800	19,439 60	3,449,195	2,225	3,451,420	13,805 68	.....
6th ward,	888,850	7,780,710	15,561 42	697,515	2,000	699,515	2,798 06	.....
7th ward,	355,450	2,850,315	5,700 63	357,290	.....	357,290	1,429 16	.....
8th ward,	234,750	2,038,800	4,077 60	103,635	.....	103,635	414 54	.....
9th ward,	257,950	3,054,430	6,108 86	49,060	.....	49,060	196 24	.....
10th ward,	388,725	4,473,220	8,946 44	352,285	.....	352,285	1,409 14	.....
11th ward,	745,300	5,797,480	11,594 96	826,045	2,000	828,045	3,312 18	.....
12th ward,	349,500	2,425,885	4,851 77	133,775	.....	133,775	535 10	.....
13th ward,	278,600	1,847,885	3,695 77	310,850	.....	310,850	1,243 40	.....
14th ward,	104,300	1,123,555	2,247 11	159,540	.....	159,540	638 16	.....
15th ward,	169,550	2,487,855	4,975 71	114,060	.....	114,060	456 24	.....
Total,	$10,008,925	$91,597,655	$183,195 31	$17,693,430	$24,735	$17,718,165	$70,872 66	.....
McKeesport—1st ward,	$128,125	$1,458,530	$2,917 06	$152,605	.....	$152,605	$610 42	.....
2d ward,	263,650	1,872,165	3,744 33	278,450	$3,915	282,365	1,129 46	.....
3d ward,	194,190	1,659,625	3,319 25	129,335	.....	129,335	517 34	.....

4th ward,	89.200	3.069,625	6.139 25	133,505	750	134,255	537 02	.....
5th ward,	174.350	1.513.330	3,026 66	391.530	600	392.130	1.568 52	.....
6th ward,	294,800	2,254.365	4.508 73	85,660	.....	85,660	342 64	.....
7th ward,	205.550	1,818.995	3,637 99	181.465	.....	181.465	725 86	.....
8th ward,	132.600	1,326,185	2,652 37	23,595	.....	23,595	94 38	.....
9th ward.	40.600	320.990	641 98	6,280	.....	6,280	25 12	.....
10th ward,	91.100	645.480	1.290 96	14.340	.....	14,340	57 36	.....
11th ward,	64.475	597.335	1,194 67	16.815	.....	16.815	67 26	.....
Total,	$1.678.640	$16,536.625	$33.073 25	$1.413.580	$5.265	$1.418,845	$5,675 38	.....
Aspinwall borough,	$107,950	$995.060	$1.990 12	$69.7 5	.....	$69,705	$278 82	.....
Avalon borough,	179,200	1,783.940	3.567 88	308.025	.....	308.025	1,232 10	.....
Braddock—1st ward.	331.450	1.639.575	3.279 15	42.855	$90	42,945	171 78	.....
2d ward,	212.350	2.330,325	4.660 65	140.815	940	141,755	567 02	.....
3d ward.	284,850	1.533.620	3.067 24	183.340	1,775	185.115	740 46	.....
4th ward,	104.100	826.715	1.653 43	81,620	.....	81 620	326 48	.....
Ben Avon borough.	62.700	876.105	1.752 21	116,560	.....	116,560	466 24	.....
Bellevue borough,	397,900	3.313.065	6.626 13	516.990	.....	516,990	2,067 96	.....
Carnegie, 1st ward,	259,050	1.744,085	3,488 17	220.125	1.750	221,875	887 50	.....
Carnegie, 2d ward.	172.450	1.560.485	3.120 97	471.570	700	472.270	1,889 08	.....
Crafton borough.	177.450	2.034.725	4.069 45	396.090	275	396.365	1.585 46	.....
Coraopolis borough,	147.825	1,863,315	3,726 63	316.330	835	217.165	1,268 66	.....
Duquesne—1st ward,	218.450	1.268.880	2,537 76	136.365	.....	136,365	545 46	.....
2d ward,	93.600	1.329,765	2,659 53	109.545	.....	109,545	438 18	.....
3d ward,	80.110	1,584,865	3,169 73	16 580	.....	16,580	66 32	.....
Etna borough.	249,750	2,312,535	4,625 07	168.360	1.250	169,510	678 04	.....
Elliot borough.	134.850	1,168,005	2,336 01	105,685	.....	105,685	42 274	.....
Elizabeth borough.	102.150	719.255	1.438 51	165,965	550	166,515	666 06	.....
Edgewood borough,	76.000	1.934,645	3,869 29	311.375	.....	311,375	1.245 50	.....
East Pittsburgh borough.	187,850	1,683,220	3,366 44	7,260	.....	7,360	29 44	.....
East McKeesport borough,	28.360	448.275	896 55	41,200	.....	41,200	164 80	.....
Esplen borough,	127.900	895.335	1.790 67	17.640	.....	17.640	70 56	.....
Emsworth borough,	67.100	643.110	1,286 22	28,515	.....	28,515	14 06	.....
Glenfield borough.	53.350	426.510	853 02	98.485	.....	98.185	293 94	.....
Greentree borough,	32.000	633.630	1,267 26	99.690	.....	99,690	398 76	.....
Homestead—1st ward,	128.610	930.685	1,879 37	104,095	500	104,595	418 38	.....
2d ward,	207.400	1,597 770	3.195 54	22.565	.....	22,565	90 26	.....
3d ward.	111.650	612.820	1.225 64	34.510	.....	34.510	138 04	.....
4th ward,	123.900	1.351,825	2.703 65	138.935	400	139.335	557 34	.....
5th ward.	91.850	910.830	1.821 66	147.325	2,000	149,325	597 30	.....
Knoxville borough,	200.550	2.058.765	4.117 53	166.365	150	166,515	666 06	.....
Millvale—1st ward.	118.500	931.530	1.863 06	55.045	.....	55.045	220 18	.....
2d ward,	89.750	672.620	1,345 24	103.920	2,300	106.220	424 88	.....
3d ward.	73.650	561.800	1.123 60	13.195	.....	13,195	52 78	.....
Montooth borough.	29,400	233.160	466 72	7,100	.....	7.100	28 40	.....
Mt. Oliver borough.	94.800	785.950	1.571 90	218.700	.....	218.700	874 80	.....
McKees Rocks borough.	379.400	3.371.315	6,742 63	303.795	1.900	305.695	1.222 78	.....
North Braddock horough.	494.650	5.295.870	10,591 74	1.020.120	.....	1.020.920	4.083 68	.....
Osburn horough.	28.250	483.045	966 09	251.815	.....	251,815	1,007 26	.....
Oakdale borough.	77.150	378.045	756 09	400.610	450	401.060	1.604 24	.....
Oakmont borough.	151.000	1.745.570	3.491 14	516.270	.....	516,270	2.065 08	.....
Port Vue borough,	74.500	1.545.280	3.090.56	68.450	.....	68.450	273 80	.....
Pitcairn borough.	172 450	981.490	1.962 98	72.185	100	72.285	285 14	.....
Rankin borough,	256.700	2.530.360	5,060 72	90,650	.....	90,650	362 60	.....

ALLEGHENY COUNTY—Continued.

Names of Assessment Districts.	Value of salaries and emoluments of office, offices, posts of profit, professions, trades and occupations.	Aggregate value of all property taxable for county purposes at the rate of 2 mills on the dollar.	Aggregate amount of county tax assessed at the rate of 2 mills on the dollar.	Amount of money at interest, including mortgages, judgments, bonds, notes, stocks, etc.	Value of stages, omnibuses, hacks, cabs, etc.	Aggregate value of property taxable for State purposes at 4 mills on the dollar, including money at interest, stages, omnibuses, hacks, cabs, etc.	Aggregate amount of State tax assessed.	Debt of county.
Sewickley, 1st ward,	142,200	2,191,980	4,383 96	568,030	1,500	569,530	2,278 12	.....
Sewickley, 2d ward,	174,580	1,650,010	3,300 02	714,785	440	715,225	2,860 90	.....
Sharpsburg borough,	429,555	3,371,885	6,743 77	626,125	1,525	627,650	2,510 60	.....
Spring Garden borough,	41,000	343,415	686 83	70,565	.....	70,565	282 26	.....
Sheraden borough,	219,075	2,373,635	4,747 27	39,555	.....	39,555	158 22	.....
Swissvale borough,	201,940	2,877,815	5,755 63	343,040	.....	343,040	1,372 16	.....
Tarentum—1st ward,	93,400	606,045	1,212 09	196,220	310	196,530	786 12	.....
2d ward,	106,550	655,255	1,310 51	65,460	610	66,070	264 28	.....
3d ward,	48,640	590,565	1,181 13	48,425	.....	48,425	193 70	.....
Turtle Creek borough,	205,685	2,317,225	4,634 45	91,470	590	92,060	368 24	.....
Verona borough,	124,400	893,555	1,787 11	53,535	2,050	55,585	222 34	.....
Versailles borough,	48,450	361,520	723 04	3,600	.....	3,600	14 40	.....
West Liberty borough,	48,550	650,885	1,301 77	110,860	.....	110,860	443 44	.....
West Elizabeth borough,	39,950	327,715	655 43	126,525	380	126,905	507 62	.....
Wilmerding borough,	256,250	2,240,715	4,481 43	35,000	.....	35,000	140 00	.....
Wilkinsburg—1st ward,	254,300	2,943,530	5,887 06	367,510	4,500	372,010	1,484 24	.....
2d ward,	326,450	3,477,115	6,954 23	520,690	700	521,390	2,085 56	.....
3d ward,	342,600	4,116,475	8,232 95	637,690	.....	637,690	2,550 76	.....
Total,	$9,849,420	$94,526,315	$189,052 63	$12,526,225	$28,570	$12,554,795	$50,219 18	.....
Aleppo township,	$26,850	$284,800	$560 60	$22,700	.....	$22,700	$90 80	.....
Bethel township,	38,800	1,062,550	2,125 10	317,690	.....	317,619	1,270 76	.....
Braddock township,	31,550	376,580	753 16	30,195	.....	30,195	120 78	.....
Baldwin township,	373,150	4,345,925	8,691 85	429,605	.....	429,605	1,718 42	.....
Chartiers township,	195,250	3,268,820	6,537 64	463,620	$950	464,570	1,858 28	.....
Collier township,	198,800	1,964,975	3,929 95	164,710	.....	164,710	658 84	.....
Crescent township,	28,150	320,560	641 12	62,695	.....	62,695	250 78	.....
Elizabeth township,	240,300	1,878,465	3,756 93	289,275	.....	289,275	1,157 10	.....
East Deer township,	78,750	947,230	1,894 46	66,270	.....	66,270	265 08	.....
Franklin township,	38,250	463,435	926 87	56,185	.....	56,185	224 74	.....

Fawn township,	23,100	321,435	642 87	15,200	.....	15,200	60 80	.....
Finley township,	76,100	1,191,920	2,383 84	147,800	650	148,450	593 80	.....
Forward township,	128,950	1,590,760	3,181 52	231,205	.....	231,205	924 82	.....
Hampton township,	78,425	941,450	1,882 90	109,725	.....	109,725	438 90	.....
Harmer township,	43,000	620,440	1,240 88	36,800	.....	36,800	147 20	.....
Harrison township,	269,550	1,817,100	3,634 20	87,560	400	87,960	351 84	.....
Indiana township,	52,950	681,630	1,363 26	81,985	.....	81,985	327 94	.....
Jefferson township,	150,000	2,947,890	5,895 78	377,795	.....	377,795	1,511 18	.....
Kilbuck township,	22,150	218,810	437 62	22,510	.....	22,510	90 04	.....
Leet township,	146,090	2,528,325	5,056 65	1,054,795	.....	1,054,795	4,219 18	.....
Lower St. Clair township,	153,250	1,461,835	2,923 67	51,510	.....	51,510	206 04	.....
Lincoln township,	29,450	255,160	510 32	11,360	.....	11,360	45 44	.....
Mifflin township,	544,650	9,063,235	18,066 47	1,224,350	.....	1,224,350	4,897 40	.....
Moon township,	56,300	983,715	1,967 43	150,225	.....	150,225	600 90	.....
Marshall township,	40,000	509,335	1,018 67	72,720	.....	72,720	290 88	.....
McCandless township,	51,600	848,640	1,697 28	153,570	.....	153,570	614 28	.....
North Fayette township,	208,100	2,300,085	4,600 17	380,595	.....	380,595	1,522 38	.....
Neville township,	23,250	1,553,740	3,107 48	294,380	.....	294,380	1,177 52	.....
North Versailles township,	235,450	1,834,950	3,669 90	106,155	.....	206,155	821 62	.....
O'Hara township,	117,650	1,973,595	3,947 19	237,650	.....	237,650	950 60	.....
Ohio township,	31,700	547,990	1,095 98	44,640	.....	44,640	178 56	.....
Plum township,	118,450	1,485,055	2,970 11	377,280	.....	377,280	1,509 12	.....
Penn township,	160,200	2,344,390	4,688 78	309,970	.....	309,970	1,239 88	.....
Pine township,	36,050	670,055	1,340 11	55,705	.....	55,705	222 82	.....
Patton township,	89,500	1,399,290	2,798 58	112,525	.....	112,525	450 10	.....
Robinson township,	103,900	1,404,545	2,809 09	138,560	.....	138,560	554 24	.....
Ross township,	38,300	2,184,115	4,368 23	308,865	.....	308,865	1,235 46	.....
Reserve township,	67,200	1,095,770	2,191 54	85,650	.....	85,650	342 60	.....
Richland township,	39,350	754,620	1,509 24	36,995	375	37,370	149 48	.....
Shaler township,	168,250	2,241,985	4,483 97	253,215	.....	253,215	1,012 86	.....
Springdale township,	93,250	990,635	1,981 27	87,385	.....	87,385	349 54	.....
South Versailles township,	25,600	117,395	234 79	15,920	.....	15,920	63 68	.....
Snowden township,	31,700	625,585	1,251 17	85,750	.....	85,750	343 00	.....
South Fayette township,	291,800	2,542,540	5,085 08	287,320	.....	287,320	1,149 28	.....
Sewickley township,	17,750	420,155	840 31	21,115	.....	21,115	84 46	.....
Scott township,	185,050	2,307,590	4,615 18	362,845	.....	362,845	1,451 38	.....
Sterrett township,	25,150	489,870	979 74	4,045	.....	4,045	16 18	.....
Stowe township,	65,250	2,883,715	5,767 43	49,425	.....	49,425	197 70	.....
Upper St. Clair township,	156,480	1,634,135	3,268 27	215,710	400	216,110	864 44	.....
Union township,	60,350	365,050	730 10	29,330	.....	29,330	117 32	.....
Versailles township,	65,900	820,080	1,640 16	77,645	.....	77,645	310 58	.....
Wilkins township,	116,300	1,347,840	2,695 68	42,460	.....	42,460	169 84	.....
West Deer township,	57,900	886,430	1,772 86	76,265	.....	76,265	305 06	.....
Total,	$5,766,555	$78,056,225	$156,112 45	$9,929,455	$2,775	$9,932,230	$39,728 92	.....
Recapitulation.								
Pittsburgh,	$21,447,215	$313,290,090	$626,580 18	$70,809,450	$50,625	$70,860,075	$283,440 30	$3,162,558 77
Allegheny,	10,008,925	91,597,655	183,195 31	17,693,439	24,735	17,718,165	70,872 66	.....
McKeesport,	1,678,640	16,536,625	33,073 25	1,413,580	5,265	1,418,845	5,675 38	.....
Boroughs,	9,849,420	94,526,315	189,052 63	12,526 225	28,570	12,551,795	50,219 18	.....
Townships,	5,766,555	78,056,225	156,112 45	9,929,455	2,775	9,932,230	39,728 92	.....
Grand total,	$48,750,755	$594,006,910	$1,188,013 82	$112,372,149	$111,970	$112,484,110	$449,936 44	$3,162,558 77

ARMSTRONG COUNTY.

Names of Assessment Districts.	Taxables.	Cleared land.	Timber land.	Value of all real estate.	Value of real estate exempt from taxation.	Value of real estate taxable.	Number and value of horses, mares, geldings and mules over the age of four years.		Number and value of neat cattle over the age of four years.	
							No.	Value.	No.	Value.
Apollo borough,	1,114	3	.....	$484,550	$32,800	$451,750	143	$3,820	15	$200
Atwood borough,	63	1,023	191	30,169	2,300	27,869	35	913	39	642
Applewold borough,	60	.....	.....	29,985	50	29,935	11	265	5	60
Bethel township,	283	2,811	6,796	124,910	5,300	119,610	162	3,195	172	2,536
Boggs township,	288	9,926	4,057	180,212	3,025	177,187	203	6,793	292	3,541
Burrell township,	272	9,751	3,457	186,144	10,100	176,044	245	6,860	266	4,202
Brady's Bend township,	332	6,566	1,229	106,411	7,400	99,011	163	2,560	170	1,710
Cowanshannoc township,	832	22,382	3,855	546,819	12,600	534,219	394	14,935	507	7,676
Dayton borough,	174	179	.....	69,995	7,925	62,070	54	1,560	26	546
Elderton borough,	132	65	.....	43,127	5,220	37,907	57	2,045	32	534
East Franklin township,	596	12,801	3,414	357,169	11,000	346,169	300	9,246	432	5,802
Freeport borough,	699	87	.....	467,085	44,900	422,185	92	2,385	27	415
Ford City borough,	816	259	.....	833,150	16,750	816,400	96	2,500	32	745
Gilpin township,	687	10,274	2,176	341,705	6,487	335,218	217	5,355	198	2,970
Hovey township,	98	601	450	21,983	500	21,438	25	805	34	468
Kittanning township,	461	14,999	3,064	296,730	9,300	287,430	353	10,555	405	5,436
Kittanning borough,	1,216	9	.....	1,767,250	33,700	1,733,550	278	8,760	77	1,570
Kiskiminetas township,	840	17,608	5,961	478,759	14,000	464,759	517	13,010	566	5,831
Leechburg borough,	783	.....	.....	398,135	27,500	370,635	125	2,830	24	430
Madison township,	572	18,572	.....	207,259	9,000	198,259	300	6,465	282	3,197
Manorville borough,	168	.....	.....	71,350	6,400	64,950	13	335	7	84
Mahoning township,	482	12,404	3,997	218,893	13,400	205,493	272	7,990	269	3,935
Manor township,	910	7,726	1,400	341,950	16,750	325,200	295	7,600	288	3,465
North Buffalo township,	384	11,196	3,280	269,786	6,400	263,386	268	8,284	337	4,384
Pine township,	121	1,922	1,354	76,637	1,500	75,137	43	1,335	48	482
Perry township,	318	5,945	2,673	123,229	2,500	120,729	155	4,450	128	1,508
Parks township,	213	6,847	1,297	147,201	2,500	144,701	200	4,225	204	2,096
Plumcreek township,	533	22,033	3,057	419,829	19,100	400,729	468	16,025	524	8,263
Parker City, 1st ward,	229	.....	.....	70,830	2,800	68,030	55	1,625	18	450
Parker City, 2d ward,	215	266	.....	69,465	18,900	50,565	51	1,360	21	304
Queenstown borough,	41	218	.....	12,475	1,200	11,275	14	495	14	213

Red Bank township,	601	8,102	4,691	254,544	16,500	238,044	412	9,936	475	5,724
Rayburn township,	324	5,567	1,490	208,252	11,815	196,437	142	2,723	152	1,824
Rural Valley borough,	187	1,590	181	86,522	7,300	79,222	68	2,910	63	940
South Bend township,	321	12,543	1,327	229,498	8,234	221,264	313	8,650	335	4,203
Sugarcreek township,	337	3,188	12,940	202,766	30,500	172,266	262	5,470	284	3,182
South Buffalo township,	560	12,287	4,278	397,269	22,300	374,969	210	7,534	358	4,538
South Bethlehem borough,	88	4	49	16,957	600	16,357	15	315	8	89
Valley township,	136	4,784	2,370	89,459	500	88,959	73	2,225	98	1,376
West Franklin township,	341	11,003	4,463	240,974	3,900	237,074	212	6,063	278	3,819
Washington township,	440	9,451	2,844	126,746	3,350	123,396	171	4,101	195	1,863
Wayne township,	428	19,073	7,061	331,423	11,100	320,323	455	9,869	486	6,897
Worthington borough,	141	288	.....	77,625	26,700	50,925	39	940	37	464
Wick borough,	446	191	15	234,939	1,000	233,939	29	905	11	177
West Kittanning borough,	115	.....	.....	32,945	900	32,045	14	405	7	102
Total,	18,497	284,544	93,417	$11,323,066	$446,006	$10,827,060	8,019	$220,627	8,246	$108,833

Names of Assessment Districts.	Value of salaries and emoluments of office, offices, posts of profit, professions, trades and occupations.	Aggregate value of all property taxable for county purposes at the rate of .... mills on the dollar.	Aggregate amount of county tax assessed at the rate of .... mills on the dollar.	Amount of money at interest, including mortgages, judgments, bonds, notes, stocks, etc.	Value of stages, omnibuses, hacks, cabs, etc.	Aggregate value of property taxable for State purposes at 4 mills on the dollar, including money at interest, stages, omnibuses, hacks, cabs, etc.	Aggregate amount of State tax assessed.	Debt of county.
Apollo borough,	$40,615	$496,415	$3,723 12	$118,170	$1,140	$119,310	$477 24	.....
Atwood borough,	815	30,239	226 79	1,298	.....	1,298	5 19	.....
Applewold borough,	2,125	32,385	242 88	8,525	.....	8,525	34 10	.....
Bethel township,	4,375	129,716	972 87	13,328	.....	13,328	53 31	.....
Boggs township,	2,960	190,481	1,428 60	18,498	.....	18,498	73 99	.....
Burrell township,	2,010	189,116	1,418 37	16,300	.....	16,300	65 20	.....
Brady's Bend township,	4,925	108,206	811 55	13,530	.....	13,530	54 12	.....
Cowanshannoc township,	8,950	565,780	4,243 35	21,285	100	21,385	85 54	.....
Dayton borough,	1,900	66,676	295 37	49,293	295	49,588	198 37	.....
Elderton borough,	3,770	44,276	331 92	6,330	.....	6,330	25 32	.....
East Franklin township,	9,052	370,269	2,777 02	41,790	.....	41,790	167 16	.....

ARMSTRONG COUNTY—Continued.

Names of Assessment Districts.	Value of salaries and emoluments of office, offices, posts of profit, professions, trades and occupations.	Aggregate value of all property taxable for county purposes at the rate of .... mills on the dollar.	Aggregate amount of county tax assessed at the rate of .... mills on the dollar.	Amount of money at interest, including mortgages, judgments, bonds, notes, stocks, etc.	Value of stages, omnibuses, hacks, cabs, etc.	Aggregate value of property taxable for State purposes at 4 mills on the dollar, including money at interest, stages, omnibuses, hacks, cabs, etc.	Aggregate amount of State tax assessed.	Debt of county.
Freeport borough,	26,590	451,575	3,386 82	93,485	210	93,695	374 78	.....
Ford City borough,	35,550	855,195	6,413 97	3,600	1,150	4,750	19 00	.....
Gilpin township,	14,305	357,848	2,683 86	26,138	.....	26,138	104 55	.....
Hovey township,	1,960	24,611	184 59	1,545	.....	1,545	6 18	.....
Kittanning township,	5,355	308,776	2,315 82	16,070	.....	16,070	64 28	.....
Kittanning borough,	198,725	1,942,605	14,569 53	410,520	1,160	411,680	1,646 72	.....
Kiskiminetas township,	12,600	496,200	3,721 50	42,248	.....	42,248	168 99	.....
Leechburg borough,	38,565	412,460	3,093 45	55,533	355	55,888	223 55	.....
Madison township,	8,385	216,306	1,622 29	22,710	.....	22,710	90 84	.....
Manorville borough,	3,705	69,074	518 05	22,455	.....	22,455	89 82	.....
Mahoning township,	8,610	226,028	1,695 21	23,218	.....	23,218	92 87	.....
Manor township,	17,425	353,690	2,652 68	33,823	.....	33,823	135 29	.....
North Buffalo township,	4,503	280,557	2,104 17	21,935	.....	21,935	87 74	.....
Pine township,	2,200	79,154	593 65	5,623	.....	5,623	22 49	.....
Perry township,	4,070	130,757	980 67	22,708	.....	22,708	90 83	.....
Parks township,	2,995	154,017	1,155 12	21,447	.....	21,447	85 79	.....
Plumcreek township,	6,475	431,492	3,236 19	33,672	.....	33,372	134 69	.....
Parker City, 1st ward,	5,595	75,700	567 75	21,462	525	21,987	87 95	.....
Parker City, 2d ward,	4,645	56,874	426 56	13,162	325	13,487	53 95	.....
Queenstown borough,	695	12,678	95 08	250	.....	250	1 00	.....
Red Bank township,	13,635	167,339	2,005 04	40,037	.....	40,037	160 15	.....
Rayburn township,	5,864	206,848	1,551 36	24,235	.....	24,235	96 94	.....
Rural Valley borough,	3,360	86,432	648 24	17,967	400	18,367	73 47	.....
South Bend township,	2,145	236,262	1,771 96	14,390	.....	14,390	57 56	.....
Sugarcreek township,	2,880	183,798	1,378 48	6,885	.....	6,885	27 54	.....
South Buffalo township,	6,505	343,546	951 60	51,667	.....	51,667	206 67	.....
South Bethlehem borough,	1,880	18,641	139 80	7,217	.....	7,217	28 87	.....
Valley township,	1,290	93,850	703 88	192	.....	192	77	.....
West Franklin township,	2,370	249,326	1,869 95	18,990	.....	18,990	75 96	.....
Washington township,	4,120	133,480	1,001 10	23,725	.....	23,725	94 90	.....

Wayne township,	2,600	339,689	2,547 66	17,030	.....	17,030	68 12	.....
Worthington borough,	2,745	55,074	413 05	14,945	100	15,045	60 18	.....
Wick borough,	9,480	244,501	1,833 75	15,582	.....	15,582	62 33	.....
West Kittanning borough,	3,010	35,562	266 71	700	.....	700	2 80	.....
Total,	$546,364	$11,702,884	$87,571 58	$1,453,513	$5,760	$1,459,273	$5,837 09	$103,300 00

BEAVER COUNTY.

Names of Assessment Districts.	Taxables	Cleared land.	Timber land.	Value of all real estate.	Value of real estate exempt from taxation.	Value of real estate taxable.	Number and value of horses, mares, geldings and mules over the age of four years.		Number and value of neat cattle over the age of four years.	
							No.	Value.	No.	Value.
Aliquippa borough,	140	72	.....	$298,981	$6,700	$292,281	23	$710	10	$155
Baden borough,	158	1,217	.....	184,458	7,750	176,708	39	1,510	43	860
Beaver borough,	692	65	.....	1,725,950	275,200	1,450,750	104	3,085	12	150
Beaver Falls—1st ward,	493	.....	.....	848,480	125,400	723,080	70	3,015	2	35
2d ward,	515	38	.....	745,840	79,205	666,635	59	2,760	....	.....
3d ward,	518	.....	.....	760,360	5,015	755,345	35	1,450	1	10
4th ward,	276	59	.....	499,435	30,000	469,435	53	2,275	1	15
5th ward,	582	.....	.....	580,754	24,700	556,054	79	2,395	....	.....
6th ward,	465	34	.....	698,280	31,300	666,980	56	2,175	12	170
Bridgewater borough,	416	107	.....	353,735	5,450	348,285	42	1,110	12	310
Big Beaver township,	454	9,570	1,210	452,480	4,800	447,680	238	9,815	322	6,534
Borough township,	177	552	50	326,428	9,000	317,428	47	2,270	33	600
Brighton township,	203	8,323	3,014	509,022	7,000	502,022	274	10,150	363	6,647
College Hill borough,	260	244	.....	483,215	60,700	422,515	24	795	11	170
Chippewa township,	143	6,821	2,509	330,867	4,800	326,067	287	9,505	360	7,135
Daugherty township,	134	4,802	1,127	292,992	3,400	289,592	170	4,330	271	3,801
Darlington borough,	120	.....	.....	52,420	6,100	46,320	26	755	2	40
Darlington township,	263	12,092	1,456	583,743	1,550	582,193	330	10,305	518	8,180

BEAVER COUNTY—Continued.

Names of Assessment Districts.	Taxables.	Cleared land.	Timber land.	Value of all real estate.	Value of real estate exempt from taxation.	Value of real estate taxable.	Number and value of horses, mares, geldings and mules over the age of four years. No.	Value.	Number and value of neat cattle over the age of four years. No.	Value.
Economy township,	493	8,658	3,594	716,056	5,800	710,256	351	9,880	311	4,674
Eastvale borough,	74	7	....	64,143	2,825	61,318	3	75	3	100
Fallston borough,	187	230	30	225,298	11,050	214,248	23	880	8	145
Freedom borough,	585	60	....	638,030	20,050	612,980	51	2,105	5	115
Frankfort Spring borough,	60	900	20	51,850	4,800	47,050	22	950	17	415
Franklin township,	300	9,300	2,100	382,654	6,000	376,654	215	11,050	430	8,130
Greene township,	275	14,473	2,664	455,068	14,000	441,068	390	11,025	381	5,723
Glasgow borough,	55	1	....	30,435	4,300	26,135	5	100	2	55
Georgetown borough,	70	35	....	54,700	3,000	51,700	21	620	15	235
Hanover township,	309	21,934	5,300	610,107	10,200	599,907	455	15,300	492	7,600
Harmony township,	183	1,508	1,101	626,250	12,500	613,750	63	5,730	128	3,705
Hopewell township,	382	8,322	3,673	600,020	10,000	590,020	273	10,170	358	6,039
Hookstown borough,	113	60	....	56,020	1,400	54,620	48	1,590	15	290
Industry township,	290	16,002	2,082	278,472	5,040	273,432	104	4,065	301	3,120
Independence township,	308	10,042	4,007	333,023	3,000	330,023	353	9,715	214	3,283
Moon township,	263	10,020	1,973	503,138	4,000	499,138	263	11,130	330	5,300
Marion township,	92	4,030	1,500	213,549	1,250	212,299	137	3,715	212	2,025
Monaca borough,	628	140	....	708,075	33,100	675,975	80	3,400	11	265
New Brighton—1st ward,	497	5	....	880,727	40,700	840,027	61	2,736	6	75
2d ward,	672	7	....	1,000,027	192,000	808,027	72	4,260	6	120
3d ward,	485	....	....	508,780	69,340	439,440	62	2,300	....	.....
4th ward,	527	40	....	571,000	15,700	555,300	39	1,505	6	115
New Sewickley township,	440	10,290	3,000	790,600	10,175	780,425	667	20,265	701	11,055
North Sewickley township,	384	9,091	3,795	517,553	11,800	505,753	299	11,535	318	6,099
New Galilee borough,	129	75	....	79,700	5,200	74,500	27	1,085	3	135
Ohio township,	268	10,875	3,000	483,588	12,045	471,543	304	17,075	441	9,705
Patterson township,	103	420	95	147,820	6,500	141,320	18	505	33	600
Patterson Heights borough,	52	....	....	93,030	3,000	90,030	32	1,510	8	160
Pulaski township,	173	275	....	181,972	9,700	172,272	58	1,490	23	418
Rochester—1st ward,	174	....	....	684,428	49,100	635,328	93	3,485	2	40

2d ward,	450	45	.....	571,035	41,900	529,135	64	2,655	8	175
3d ward,	295	5	.....	328,850	14,900	313,950	26	1,090	....	.....
4th ward,	400	.....	.....	560,045	41,500	518,545	68	2,225	2	25
Rochester township,	495	2,302	.....	563,609	23,200	540,409	101	3,690	186	3,555
Raccoon township,	285	10,490	3,960	392,408	15,000	377,408	270	9,650	304	5,165
South Beaver township,	230	14,587	3,117	544,420	2,150	542,270	322	11,405	400	7,368
White township,	187	880	.....	231,144	10,700	220,444	34	1,425	33	650
Total,	16,704	214,885	52,555	$25,110,380	$1,442,485	$23,967,895	7,275	$268,480	7,706	$132,782

Names of Assessment Districts.	Value of salaries and emoluments of office, offices, posts of profit, professions, trades and occupations.	Aggregate value of all property taxable for county purposes at the rate of 4 mills on the dollar.	Aggregate amount of county tax assessed at the rate of 4 mills on the dollar.	Amount of money at interest, including mortgages, judgments, bonds, notes, stocks, etc.	Value of stages, omnibuses, hacks, cabs, etc.	Aggregate value of property taxable for State purposes at 4 mills on the dollar, including money at interest, stages, omnibuses, hacks, cabs, etc.	Aggregate amount of State tax assessed.	Debt of county.
Aliquippa borough,	$23,700	$216,846	$1,267 38	$13,988	.....	$13,988	$55 96	.....
Baden borough,	19,000	198,078	792 31	96,530	.....	96,530	386 12	.....
Beaver borough,	101,625	1,555,610	6,222 44	924,469	$1,780	926,249	3,704 99	.....
Beaver Falls—1st ward,	$2,150	$98,280	3 253 11	37,277	.....	37,277	149 11	.....
2d ward,	67,450	736,845	2,947 35	59,242	555	59,847	239 39	.....
3d ward,	73,925	830,730	3,322 92	91,402	.....	91,402	365 61	.....
4th ward,	40,125	511,850	2,047 40	36,434	2,000	38,434	153 74	.....
5th ward,	71,825	630,274	2,521 09	13,575	2,300	15,875	63 50	.....
6th ward,	61,100	730,42-	2,924 70	22,762	100	22,862	91 45	.....
Bridgewater borough,	45,200	394,925	1,579 74	25,848	.....	25,848	103 39	.....
Big Beaver township,	26,825	490,854	1,963 41	104,151	.....	104,151	416 60	.....
Borough township,	26,300	346,598	1,386 39	69,449	.....	69,449	277 80	.....
Brighton township,	5,300	524,119	2,096 47	34,760	.....	34,760	139 04	.....
College Hill borough,	36,000	459,480	1,837 91	42,286	.....	42,286	169 55	.....
Chippewa township,	5,475	348,182	1,392 73	45,343	.....	45,343	181 37	.....
Daugherty township,	11,575	309,298	1,237 21	29,785	.....	29,785	119 14	.....
Darlington borough,	11,900	59,015	236 06	16,160	.....	16,160	64 63	.....
Darlington township,	30,525	631,203	2,524 81	51,185	.....	51,185	204 74	.....

BEAVER COUNTY—Continued.

Names of Assessment Districts.	Value of salaries and emoluments of office, offices, posts of profit, professions, trades and occupations.	Aggregate value of all property taxable for county purposes at the rate of 4 mills on the dollar.	Aggregate amount of county tax assessed at the rate of 4 mills on the dollar.	Amount of money at interest, including mortgages, judgments, bonds, notes, stocks, etc.	Value of stages, omnibuses, hacks, cabs, etc.	Aggregate value of property taxable for State purposes at 4 mills on the dollar, including money at interest, stages, omnibuses, hacks, cabs, etc.	Aggregate amount of State tax assessed.	Debt of county.
Economy township,	22,350	744,190	2,976 75	32,157	.....	32,157	128 63	.....
Eastvale borough,	9,675	61,228	244 91	11,776	.....	11,776	47 10	.....
Fallston borough,	20,125	235,338	941 35	5,545	.....	5,545	22 17	.....
Freedom borough,	83,625	698,125	2,792 50	100,154	300	100,454	401 82	.....
Frankfort Spring borough,	5,200	53,615	214 46	16,059	.....	16,059	64 23	.....
Franklin township,	13,975	409,769	1,639 06	51,209	.....	51,209	204 84	.....
Greene township,	14,675	473,071	1,892 28	35,319	.....	35,319	141 27	.....
Glasgow borough,	7,350	33,680	134 72	1,800	.....	1,800	7 20	.....
Georgetown borough,	10,250	62,805	251 22	5,907	.....	5,907	23 63	.....
Hanover township,	14,325	628,122	2,512 48	22,634	.....	22,637	90 53	.....
Harmony township,	27,400	650,681	2,602 72	63,750	.....	63,750	255 00	.....
Hopewell township,	37,200	634,026	2,536 10	80,227	.....	80,227	320 90	.....
Hookstown borough,	11,350	67,670	270 68	35,217	.....	35,217	140 86	.....
Industry township,	13,925	294,542	1,178 16	11,346	.....	11,346	45 38	.....
Independence township,	12,150	361,206	1,444 82	22,287	.....	22,287	89 15	.....
Moon township,	19,120	534,748	2,138 97	70,147	.....	70,147	280 59	.....
Marion township,	2,575	221,207	884 82	10,709	.....	10,709	42 84	.....
Monaca borough,	77,200	756,840	3,027 36	97,702	550	98,252	393 01	.....
New Brighton--1st ward,	72,575	918,412	3,673 62	38,015	1,000	39,015	156 07	.....
2d ward,	80,475	893,872	3,575 40	49,184	.....	49,184	196 74	.....
3d ward,	67,275	509,021	2,036 10	24,526	.....	24,526	98 10	.....
4th ward,	75,150	632,130	2,528 52	12,493	.....	12,493	49 97	.....
New Sewickley township,	32,475	844,820	3,379 28	48,215	.....	48,215	192 85	.....
North Sewickley township,	35,125	558,512	2,234 04	37,325	.....	37,325	149 30	.....
New Galilee borough,	11,825	87,605	350 42	28,244	.....	28,244	112 97	.....
Ohio township,	19,350	518,573	2,074 29	17,620	.....	17,620	70 48	.....
Patterson township,	15,225	157,800	631 18	6,350	.....	6,350	25 40	.....
Patterson Heights borough,	12,200	104,800	419 20	200	.....	200	80	.....
Pulaski township,	23,525	197,725	790 90	1,375	.....	1,375	5 50	.....

Rochester—1st ward,	50.350	689,203	2,756 82	58.647	330	58,977	235 91	.....
2d ward,	48,275	580,220	2.320 80	53,319	.....	53.319	213 27	.....
3d ward,	39.375	354,415	1,417 66	25,051	.....	25,051	100 26	.....
4th ward,	47,900	568,695	2.274 78	44,199	.....	4,4199	176 79	.....
Rochester township,	46,975	594,620	2,378 50	12,301	.....	12,301	49 20	.....
Raccoon township.	16.925	409,148	1,636 60	17,143	.....	17,143	68 57	.....
South Beaver township.	9,225	570,268	2.281 07	28.213	.....	28,213	112 85	.....
White township, .	14,750	237.269	949 08	1,000	.....	1,000	4 00	.....
Total,	$1,861,445	$26,230,602	$104,922 05	$2,892,161	$8,915	$2,901.076	$11,604 27	No debt.

BEDFORDCOUNTY.

Names of Assessment Districts.	Taxables.	Cleared land.	Timber land.	Value of all real estate.	Value of real estate exempt from taxation.	Value of real estate taxable.	Number and value of horses, mares, geldings and mules over the age of four years.		Number and value of neat cattle over the age of four years.	
							No.	Value.	No.	Value.
Bedford borough.	770	.....	.....	$771,360	$134,000	$637,360	179	$7.726	85	$1,793
Bedford township.	762	36,830	12.452	812,113	32.600	779.513	413	26,730	450	11.385
Bloomfield township.	215	10,882	10.925	160,100	5.200	254.900	175	6.755	188	4,440
Broadtop township,	669	17,350	12,044	418.680	7,050	411,630	243	10.372	209	4,324
Coaldale borough,	87	.....	.....	36.740	4.600	32,140	24	1,405	13	290
Colerain township.	309	7.182	11,779	396.800	30,000	366.800	316	12.605	327	6.640
Cumberland Valley township.	358	22,950	10,206	296.963	5.350	291.613	293	12.675	366	8,162
Everett borough.	477	.....	.....	364.320	45.000	319.320	125	5.525	68	1.620
Harrison township,	192	14,140	7,118	183,503	5.600	177.903	181	6.570	206	3,184
Hopewell borough.	136	.....	.....	50.400	3.000	47.400	27	1,090	15	288
Hopewell township,	387	11,830	8,430	241,241	8,000	233,241	164	8,655	225	5.431
Hyndman borough,	372	.....	.....	164.718	17,600	147.118	31	1,290	27	470
Juniata township,	379	18.526	9,053	265.395	5,850	259,545	246	9.175	269	4.576
Kimmell township,	193	6.222	4.970	123.015	4.950	118.065	152	6,395	182	3.082
King township.	185	5,531	3.703	166.250	5.200	161.050	153	6,100	42	2.520
Liberty township,	273	5,055	6,924	145,192	19,800	125,392	142	5.330	150	3,975

BEDFORD COUNTY—Continued.

Names of Assessment Districts.	Taxables	Cleared land.	Timber land.	Value of all real estate.	Value of real estate exempt from taxation.	Value of real estate taxable.	Number and value of horses, mares, geldings and mules over the age of four years.		Number and value of neat cattle over the age of four years.	
							No.	Value.	No.	Value.
Lincoln township,	127	7,086	3,152	60,580	3,400	57,180	102	4,890	132	2,299
Londonderry township,	388	11,178	19,051	225,073	8,950	216,123	273	11,340	325	5,850
Mann township,	252	9,812	9,867	60,045	2,550	57,495	261	9,320	241	4,303
Mann's Choice borough,	88	.....	.....	64,440	7,850	56,590	29	1,070	20	525
Monroe township,	535	23,391	25,168	252,800	13,600	239,200	470	20,012	480	7,110
Napier township,	471	23,671	10,605	420,636	8,450	412,186	471	22,570	445	8,030
New Paris borough,	71	.....	.....	35,050	5,200	29,850	21	915	21	450
Pleasantville borough,	74	.....	.....	33,700	5,200	28,500	38	1,520	25	482
Providence, East, township,	418	12,500	14,132	211,828	12,200	199,628	299	10,843	237	4,094
Providence, West, township,	630	9,845	9,885	333,876	8,400	325,476	272	13,720	297	6,668
Rainsburg borough,	63	.....	.....	37,535	3,350	34,185	26	1,055	30	571
Saxton borough,	262	.....	.....	132,390	8,000	124,390	27	1,210	32	662
Schellsburg borough,	120	.....	.....	78,622	11,500	67,122	64	2,400	24	430
Snake Spring township,	216	5,224	8,477	261,317	4,150	257,167	176	7,185	183	3,390
Southampton township,	302	12,830	36,953	126,600	12,150	114,450	336	15,205	324	5,184
St. Clairsville borough,	39	.....	.....	18,395	1,500	16,895	15	735	9	145
St. Clair, East, township,	336	10,027	7,622	256,667	16,500	240,167	283	13,942	294	5,250
St. Clair, West, township,	250	9,412	7,125	190,605	10,200	180,405	216	8,750	208	3,860
Union township,	124	4,923	6,500	60,780	3,300	57,480	95	2,700	123	1,536
Woodbury borough,	60	.....	.....	77,800	8,100	69,700	32	1,415	27	725
Woodbury township,	225	5,100	7,740	392,161	7,600	384,561	280	11,770	380	6,306
Woodbury, South, township,	489	10,127	10,402	517,920	26,200	491,720	335	18,579	394	8,444
Total,	11,295	311,624	274,283	$8,545,610	$522,150	$8,023,460	6,985	$309,544	7,073	$138,494

BEDFORD COUNTY—Continued.

Names of Assessment Districts.	Value of salaries and emoluments of office, offices, posts of profit, professions, trades and occupations.	Aggregate value of all property taxable for county purposes at the rate of 5 mills on the dollar.	Aggregate amount of county tax assessed at the rate of 5 mills on the dollar.	Amount of money at interest, including mortgages, judgments, bonds, notes, stocks, etc.	Value of stages, omnibuses, hacks, cabs, etc.	Aggregate value of property taxable for State purposes at 4 mills on the dollar, including money at interest, stages, omnibuses, hacks, cabs, etc.	Aggregate amount of State tax assessed.	Debt of county.
Bedford borough,	$36,100	$682,979	$3,416 48	$463,588	$2,837	$466,425	$1,865 70	.....
Bedford township,	22,955	840,583	4,202 88	90,066	150	90,216	360 86	.....
Bloomfield township,	6,550	272,645	1,363 28	10,951	.....	10,951	43 80	.....
Broadtop township,	29,250	455,576	2,278 88	24,127	140	24,267	97 06	.....
Coaldale borough,	3,823	37,658	188 71	1,688	84	1,772	7 00	.....
Colerain township,	7,425	393,479	1,966 71	33,957	.....	33,957	135 93	.....
Cumberland Valley township,	9,350	321,800	1,609 20	66,649	.....	66,649	266 79	.....
Everett borough,	28,165	354,630	1,774 22	179,572	890	180,462	721 84	.....
Harrison township,	6,025	193,682	96 916	11,472	120	11,592	46 33	.....
Hopewell borough,	7,190	55,968	280 45	17,072	.....	17,072	68 29	.....
Hopewell township,	11,700	259,027	1,295 73	24,881	.....	24,881	99 52	.....
Hyndman borough,	19,380	168,258	841 68	14,908	.....	14,908	59 40	.....
Juniata township,	9,675	282,971	1,414 60	29,163	.....	29,163	116 66	.....
Kimmell township,	7,600	135,142	676 48	17,239	.....	17,239	68 96	.....
King township,	6,200	175,870	879 43	23,149	.....	23,149	92 59	.....
Liberty township,	13,775	148,472	1,243 04	5,643	.....	5,643	22 59	.....
Lincoln township,	3,250	67,619	338 29	10,762	.....	10,762	43 04	.....
Londonderry township,	15,360	248,673	1,232 73	65,015	.....	65,015	260 06	.....
Mann township,	4,750	75,868	378 81	9,418	.....	9,418	37 66	.....
Mann's Choice borough,	5,225	63,410	317 86	14,212	.....	14,212	56 84	.....
Monroe township,	11,005	277,327	1,387 78	33,335	.....	33,335	133 43	.....
Napier township,	15,240	458,026	2,290 58	60,978	.....	60,978	243 81	.....
New Paris borough,	4,100	35,315	177 00	14,127	.....	14,127	56 66	.....
Pleasantville borough,	4,100	34,602	173 23	17,165	.....	17,165	68 76	.....
Providence, East, township,	10,875	225,440	1,127 76	24,945	.....	24,945	99 77	.....
Providence, West, township,	18,760	364,624	1,823 24	44,613	.....	44,613	178 47	.....
Rainsburg borough,	3,875	39,686	198 83	8,198	.....	8,198	32 79	.....
Saxton borough,	17,350	143,612	718 49	50,751	120	50,871	203 48	.....
Schellsburg borough,	6,100	76,052	380 81	28,336	.....	28,336	113 33	.....

BEDFORD COUNTY—Continued.

Names of Assessment Districts.	Value of salaries and emoluments of office, offices, posts of profit, professions, trades and occupations.	Aggregate value of all property taxable for county purposes at the rate of 5 mills on the dollar.	Aggregate amount of county tax assessed at the rate of 5 mills on the dollar.	Amount of money at interest, including mortgages, judgments, bonds, notes, stocks, etc.	Value of stages, omnibuses, hacks, cabs, etc.	Aggregate value of property taxable for State purposes at 4 mills on the dollar, including money at interest, stages, omnibuses, hacks, cabs, etc.	Aggregate amount of State tax assessed.	Debt of county.
Snake Spring township,	4,950	272,692	1,363 92	17,253	.....	17,253	69 01	.....
Southampton township,	7,200	142,039	710 43	14,438	.....	14,438	57 65	.....
St. Clairsville borough,	1,725	19,500	97 82	13,853	.....	13,853	55 42	.....
St. Clair, East, township,	9,850	269,209	1,347 23	57,440	.....	57,440	229 73	.....
St. Clair, West, township,	6,545	199,560	998 57	27,228	.....	27,228	108 74	.....
Union township,	3,800	65,516	327 43	6,696	.....	6,696	26 76	.....
Woodbury borough,	4,335	76,175	381 11	15,214	50	15,264	61 06	.....
Woodbury township,	4,205	406,842	2,034 06	18,051	100	18,151	72 60	.....
Woodbury, South, township,	12,860	531,603	2,660 80	52,542	.....	52,542	210 21	.....
Total,	$100,623	$8,872,121	$44,867 71	$1,618,695	$4,491	$1,623,186	$6,492 60	$15,000 00

BERKS COUNTY.

Names of Assessment Districts.	Taxables	Cleared land.	Timber land.	Value of all real estate.	Value of real estate exempt from taxation.	Value of real estate taxable.	Number and value of horses, mares, geldings and mules over the age of four years.		Number and value of neat cattle over the age of four years.	
							No.	Value.	No.	Value.
Albany,	498	14.065	10,836	$564,118	$31,300	$532.818	490	$15,080	673	$13.460
Alsace,	329	4.589	2.405	244.963	18,050	226.913	234	10.072	329	6,865
Alsace, Lower,	547	1.695	1.623	524,552	8,100	516,452	119	4,408	140	2,822
Amity,	522	10.988	293	771,173	67.200	703.973	463	22,315	934	24,250
Bechtelsville,	126	283	.....	117.191	7,800	109,391	48	1,845	43	1,080
Bern,	657	12,576	235	1.015.181	54,500	960,681	602	28,120	918	22,785
Bern, Upper,	324	7.459	3,937	357.353	10,025	347.328	341	16,250	480	12,000
Bernville,	132	.....	.....	113.927	4,000	109.927	55	2,730	12	295
Bethel,	764	16,359	8.050	809.489	14,500	784.989	694	38,900	950	26.141
Birdsboro, East ward,	631	.....	.....	534,906	38.600	496,306	50	2,175	30	750
Birdsboro, West ward,	269	356	34	454.676	32.200	422.476	40	2.295	21	770
Boyertown,	544	.....	.....	797,702	87.700	710,002	154	9,115	57	1.461
Brecknock,	326	8.738	1,711	387.204	10.000	377,204	341	13,258	419	8.400
Caernarvon,	313	6.324	949	406.582	15,900	389,682	238	9.785	258	6,735
Centre,	411	13,245	677	681.206	19,250	661,956	501	23,007	805	20,895
Centreport,	58	.....	.....	44.150	700	43,450	27	1.450	5	150
Colebrookdale,	480	5.175	288	539.256	10,800	528.456	304	15,240	627	15,930
Cumru,	1.721	13,660	1,962	2.089.188	215,520	1,873,668	822	37.395	919	23.295
District,	244	5.861	1,037	197,094	2.000	195,094	217	8,175	425	6.535
Douglass,	352	7,072	675	365.969	4.150	361,318	264	10,305	558	11.415
Earl,	463	4,743	3,509	202.336	2.950	199,386	226	8.546	450	8,706
Exeter,	925	14.324	1,322	1,313,256	42,900	1,270.356	703	26,477	1,246	26,283
Fleetwood,	368	117	.....	349,033	23,850	325,183	89	4,895	29	550
Greenwich,	475	15,794	2,590	635,801	20,950	614,851	578	25.475	935	18,802
Hamburg, North ward,	441	434	.....	315.991	48,675	267.316	55	2,340	20	370
Hamburg, South ward,	414	188	.....	547,799	59,000	488.799	119	6.325	30	600
Heidelberg,	603	7.342	1,689	1.120,128	92,200	1,037,928	334	15,685	481	12.205
Heidelberg, North,	258	8,196	428	450,956	7,500	443.456	336	16,157	532	12.535
Heidelberg, South,	1,028	16,587	1.041	1.806,994	293.450	1,513.544	832	30,840	1,248	30.314
Hereford,	459	8,650	1.178	568,234	40,300	527,994	384	17.935	711	17,775

BERKS COUNTY—Continued.

Names of Assessment Districts.	Taxables.	Cleared land.	Timber land.	Value of all real estate.	Value of real estate exempt from taxation.	Value of real estate taxable.	Number and value of horses, mares, geldings and mules over the age of four years.		Number and value of neat cattle over the age of four years.	
							No.	Value.	No.	Value.
Jefferson,	298	9,751	419	454,049	9,100	444,949	434	20,970	636	15,305
Kutztown,	526	62	.....	598.770	61.500	537.270	112	6,430	27	6 0
Lenhartsville,	63	112	4	46.808	1,000	45,808	30	1.260	17	350
Longswamp,	943	9,284	3,897	772,199	50.300	721,899	475	20,500	726	18.275
Maidencreek,	578	8.348	357	883,761	11.900	371,861	413	20,450	565	14,475
Marion,	456	9,476	158	859,892	16,200	843,692	462	18,100	776	19,400
Maxatawny,	795	16,631	215	1,623,567	200,800	1.422,767	775	48,139	1,183	26,260
Muhlenberg,	744	6,412	637	1.042.666	43,400	999,266	421	15.230	512	12,820
Oley,	692	15.027	188	1,296,733	36,700	1,260,033	795	37,705	1,307	32,468
Ontelaunee,	369	5,639	64	666.966	105,150	561,816	261	11,005	348	8,445
Penn,	438	11.180	708	615,803	19,200	596.603	462	17,075	674	16,820
Perry,	508	114,40	27	686,160	19,350	666,810	418	14,900	769	15,340
Pike,	307	4,722	3,386	228,187	10,000	218,187	257	9,819	583	14,114
Richmond,	591	12,729	850	990,569	31,900	958,669	576	26,661	912	19,920
Robeson,	844	14,491	5,994	861,448	38,500	822,948	646	28,858	712	15,213
Rockland,	433	7,616	2,539	369,477	6,130	363,347	319	11,525	636	13,900
Ruscombmanor,	509	6,169	2,398	317,223	6.900	310,323	245	8,780	483	10,565
Spring,	1,561	12,450	1.160	2,267,993	68,900	2,199,093	757	27.295	920	19,040
Tilden,	357	8,373	3,181	478,001	58,000	420,001	320	12,375	488	9,858
Topton,	206	.....	.....	225,250	9,425	215,825	59	2,825	20	426
Tulpehocken,	605	14,406	.....	926,260	30,400	895,860	652	30,230	959	24.750
Tulpehocken, Upper,	408	9,614	2,388	429,236	9,600	419,636	384	17,340	566	14,160
Union,	451	7.339	6,208	388.532	24,200	364,332	323	12,530	621	1,258
Washington,	579	7,251	1,154	598.113	30,700	567,413	370	14,705	838	19,790
Windsor,	279	9,520	4,602	399.352	15,000	384.352	288	11,200	577	14,450
Womelsdorf,	442	.....	.....	433,413	38.000	395,413	92	4,410	34	700
Reading—1st ward,	1,382	.....	.....	1,998,924	215,100	1,783,824	76	4,700	....	.....
2d ward,	2,131	.....	.....	2.178,228	33.000	2,145,228	134	6,850	....	.....
3d ward,	1,651	.....	.....	3.458.702	260,000	3.198.702	121	7,720	....	.....
4th ward,	997	.....	.....	3,893,074	424.800	3,468,274	240	14,270	....	.....

5th ward,	1,448	.....	.....	1,895,592	72,000	1,823,592	153	10,920	....	.....
6th ward,	2,677	.....	.....	3,485,369	96,650	3,388,719	166	9,375	....	.....
7th ward,	1,591	.....	.....	6,112,257	1,189,000	4,923,257	280	17,625	....	.....
8th ward,	1,387	.....	.....	3,227,242	449,500	2,777,742	204	11,120	....	.....
9th ward,	1,686	64	.....	2,303,247	309,000	1,994,247	64	3,165	....	.....
10th ward,	1,605	5	.....	1,148,235	84,000	1,064,235	32	985	10	250
11th ward,	1,725	.....	.....	1,821,021	137,000	1,684,021	77	2,435	....	.....
12th ward,	2,216	8	.....	2,225,727	101,900	2,123,827	54	1,595	8	215
13th ward,	2,385	307	114	2,920,113	195,000	2,725,113	146	6,125	37	870
14th ward,	1,220	.....	.....	3,129,211	358,900	2,770,311	20	1,275	4	100
15th ward,	1,353	257	.....	2,284,681	165,200	2,119,481	72	4,145	56	1,590
16th ward,	1,643	74	.....	2,531,149	460,300	2,070,849	60	2,720	....	.....
Total,	55,798	423,477	87,117	$81,398,668	$6,787,675	$74,610,993	21,885	$982,097	30,398	$695,886

Names of Assessment Districts.	Value of salaries and emoluments of office, offices, posts of profit, professions, trades and occupations.	Aggregate value of all property taxable for county purposes at the rate of .... mills on the dollar.	Aggregate amount of county tax assessed at the rate of .... mills on the dollar.	Amount of money at interest, including mortgages, judgments, bonds, notes, stocks, etc.	Value of stages, omnibuses, hacks, cabs, etc.	Aggregate value of property taxable for State purposes at 4 mills on the dollar, including money at interest, stages, omnibuses, hacks, cabs, etc.	Aggregate amount of State tax assessed.	Debt of county.
Albany,	$36,870	$598,228	$1,495 57	$123,517	.....	$123,517	$494 07	.....
Alsace,	21,190	265,040	662 60	51,592	.....	51,952	207 81	.....
Alsace, Lower,	42,390	566,072	1,415 18	97,472	.....	97,472	389 89	.....
Amity,	49,610	800,148	2,000 37	168,495	.....	168,495	673 98	.....
Bechtelsville,	16,220	128,536	321 34	36,165	$160	36,325	145 30	.....
Bern,	58,070	1,069,656	2,674 14	140,630	.....	140,630	562 52	.....
Bern, Upper,	23,230	398,808	997 02	152,805	.....	152,805	611 22	.....
Bernville,	18,660	131,612	329 03	84,090	290	84,380	337 52	.....
Bethel,	49,010	899,040	2,247 60	108,807	120	108,927	435 71	.....
Birdsboro, East ward,	70,125	569,356	1,423 39	110,405	150	110,555	442 22	.....
Birdsboro, West ward,	37,295	462,836	1,157 09	481,787	.....	481,787	1,927 15	.....
Boyertown,	89,570	810,148	2,025 37	313,262	.....	313,262	1,253 05	.....
Brecknock,	25,890	424,752	1,061 88	63,770	.....	63,770	255 08	.....

BERKS COUNTY—Continued.

Names of Assessment Districts.	Value of salaries and emoluments of office, offices, posts of profit, professions, trades and occupations.	Aggregate value of all property taxable for county purposes at the rate of .... mills on the dollar.	Aggregate amount of county tax assessed at the rate of .... mills on the dollar.	Amount of money at interest, including mortgages, judgments, bonds, notes, stocks, etc.	Value of stages, omnibuses, hacks, cabs, etc.	Aggregate value of property taxable for State purposes at 4 mills on the dollar, including money at interest, stages, omnibuses, hacks, cabs, etc.	Aggregate amount of State tax assessed.	Debt of county.
Caernarvon,	33,430	439,632	1,099 08	53,830	.....	53,830	215 32	.....
Centre,	32,890	738,748	1,846 87	63,085	.....	63,085	252 34	.....
Centreport,	8,140	53,190	132 98	12,675	.....	12,675	50 71	.....
Colebrookdale,	45,750	605,376	1,513 44	73,432	.....	73,432	293 73	.....
Cumru,	156,550	2,090,908	5,227 27	284,650	.....	284,650	1,138 60	.....
District,	15,220	225,024	562 56	20,475	.....	20,475	81 90	.....
Douglass,	20,785	404,329	1,011 81	42,800	.....	42,800	171 20	.....
Earl,	16,850	233,488	583 72	43,335	.....	43,335	173 34	.....
Exeter,	102,900	1,426,016	3,565 04	126,907	.....	126,907	507 63	.....
Fleetwood,	51,320	381,948	954 87	137,585	.....	137,585	550 34	.....
Greenwich,	37,160	696,288	1,740 72	75,670	.....	75,670	302 68	.....
Hamburg, North ward,	51,330	321,356	803 39	118,232	300	118,532	474 13	.....
Hamburg, South ward,	51,340	547,064	1,367 66	219,387	500	219,887	879 55	.....
Heidelberg,	49,150	1,114,968	2,787 42	121,220	.....	121,220	484 88	.....
Heidelberg, North,	13,840	485,988	1,214 97	35,820	.....	35,820	143 28	.....
Heidelberg, South,	118,750	1,693,448	4,233 62	207,410	.....	207,410	829 64	.....
Hereford,	38,140	601,844	1,504 61	101,830	.....	101,830	407 32	.....
Jefferson,	17,520	498,744	1,246 86	61,475	.....	61,475	245 90	.....
Kutztown,	71,521	615,821	1,539 55	367,720	.....	367,720	1,470 88	.....
Lenhartsville,	9,050	56,468	141 17	600	.....	600	2 40	.....
Longswamp,	88,470	849,144	2,122 86	109,145	.....	109,145	436 58	.....
Maidencreek,	62,870	969,656	2,424 14	82,877	.....	82,877	331 51	.....
Marion,	50,600	931,792	2,329 48	92,425	.....	92,425	369 70	.....
Maxatawny,	81,790	1,578,956	3,947 39	420,620	.....	420,620	1,682 48	.....
Muhlenberg,	89,440	1,116,856	2,792 14	199,485	.....	199,485	797 94	.....
Oley,	67,030	1,397,236	3,473 09	599,225	.....	599,225	2,396 90	.....
Ontelaunee,	38,130	619,396	1,548 49	84,367	.....	84,367	337 47	.....
Penn,	34,390	664,888	1,662 22	106,277	.....	106,277	425 11	.....
Perry,	46,550	743,600	1,859 00	93,912	.....	93,912	375 65	.....

Pike,	14,150	256,260	640 65	38,395	50	38,445	153 78	.....	
Richmond,	46,770	1,052,020	2,630 05	160,827	.....	160,827	643 31	.....	
Robeson,	108,205	975,224	2,438 06	161,277	.....	161,277	645 11	.....	
Rockland,	27,060	415,832	1,039 58	57,485	.....	57,485	229 94	.....	
Ruscombmanor,	33,040	362,708	906 77	38,752	.....	38,752	155 01	.....	
Spring,	141,200	2,386,628	5,966 57	253,200	.....	253,200	1,012 80	.....	
Tilden,	28,370	470,604	1,176 51	39,350	.....	39,350	157 40	.....	
Topton,	23,340	247,416	618 54	50,900	130	51,030	204 12	.....	
Tulpehocken, Upper,	55,788	1,006,628	2,516 57	113,597	.....	113,597	454 39	.....	
Tulpehocken,	33,320	484,456	1,211 14	39,575	80	39,655	158 62	.....	
Union,	40,880	419,000	1,047 50	71,270	.....	71,270	285 08	.....	
Washington,	48,280	650,188	1,625 47	145,090	.....	145,090	580 36	.....	
Windsor,	15,090	425,152	1,062 88	38,680	.....	38,680	154 72	.....	
Reading—1st ward,	61,765	462,288	1,155 72	206,876	114	206,990	827 96	.....	
2d ward,	115,100	1,503,624	4,759 06	375,722	.....	375,722	1,502 89	.....	
3d ward,	179,450	2,331,523	5,828 82	78,782	.....	78,782	315 13	.....	
4th ward,	175,150	3,311,572	8,453 93	570,222	.....	570,222	2,280 89	.....	
5th ward,	127,400	3,609,944	9,024 86	1,457,737	4,870	1,480,607	5,922 43	.....	
6th ward,	142,400	1,976,912	4,942 28	490,260	.....	490,260	1,961 04	.....	
7th ward,	250,050	3,648,144	9,120 36	296,617	.....	296,617	1,186 47	.....	
8th ward,	215,850	5,156,732	12,891 83	3,605,782	2,000	3,607,382	14,429 53	.....	
9th ward,	163,450	2,952,312	7,380 78	723,129	1,500	724,629	2,898 48	.....	
10th ward,	160,200	2,157,612	5,394 03	102,000	325	102,325	409 30	.....	
11th ward,	144,970	1,210,440	3,026 10	46,297	.....	46,297	185 19	.....	
12th ward,	170,200	1,856,656	4,641 64	138,190	.....	138,190	552 76	.....	
13th ward,	198,700	2,324,332	5,810 83	60,377	.....	60,377	141 51	.....	
14th ward,	226,400	2,958,508	7,396 27	51,705	.....	51,705	206 82	.....	
15th ward,	131,750	2,903,456	7,258 59	509,300	.....	509,300	2,037 32	.....	
16th ward,	140,500	2,265,714	5,664 29	44,735	.....	44,735	178 94	.....	
	151,775	2,225,344	5,563 36	223,372	.....	223,372	893 49	.....	
Total,	$5,414,639	$81,703,615	$204,259 04	$16,096,729	$10,589	$16,107,309	$64,429 41	$85,000 00	

BLAIR COUNTY.

Names of Assessment Districts.	Taxables.	Cleared land.	Timber land.	Value of all real estate.	Value of real estate exempt from taxation.	Value of real estate taxable.	Number and value of horses, mares, geldings and mules over the age of four years.		Number and value of neat cattle over the age of four years.	
							No.	Value.	No.	Value.
Altoona city—1st ward,	1,199	.....	.....	$2,478,031	$155,900	$2,322,131	101	$4,570	4	$60
2d ward,	1,341	.....	.....	1,602,001	150,000	1,452,001	60	4,440	9	270
3d ward,	1,072	.....	.....	2,828,215	370,300	2,457,915	38	1,520	10	200
4th ward,	871	.....	.....	2,149,250	309,000	2,182,250	46	2,320	....	.....
5th ward,	953	.....	.....	1,161,466	14,000	1,147,466	51	3,105	10	210
6th ward,	1,568	.....	.....	1,883,515	114,600	1,768,915	112	3,390	9	180
7th ward,	792	.....	.....	1,222,205	156,000	1,066,205	29	1,450	27	405
8th ward,	2,553	.....	.....	2,000,091	326,300	1,673,791	146	4,880	30	830
9th ward,	848	.....	.....	1,287,470	81,900	1,205,570	38	1,855	3	100
Allegheny township,	412	8,874	8,703	524,593	87,100	437,493	305	13,670	340	7,694
Antis township,	880	15,475	20,142	899,425	33,330	866,125	377	18,600	430	7,607
Bellwood borough,	376	.....	.....	489,345	114,600	374,745	38	1,645	48	1,200
Blair township,	274	7,209	1,850	400,215	4,000	396,215	202	8,005	220	5,835
Catharine township,	156	9,875	6,447	299,796	2,300	297,496	218	10,535	192	3,870
Duncansville borough,	407	.....	.....	323,580	22,150	301,430	86	3,350	30	625
Frankstown township,	309	12,439	13,589	516,827	21,000	495,827	371	21,525	349	8,730
Freedom township,	205	5,689	4,397	200,371	7,600	192,771	200	5,152	154	3,415
Gaysport borough,	257	228	.....	218,855	37,000	181,855	16	750	16	320
Greenfield township, ...	374	9,353	11,452	300,216	14,250	285,966	280	11,905	283	5,880
Huston township,	318	10,137	10,793	503,688	19,575	484,113	312	11,890	300	5,660
Hollidaysburg borough—1st ward,	289	.....	.....	293,445	40,000	253,445	20	845	2	30
2d ward,	203	.....	.....	585,945	268,000	317,945	37	2,125	14	320
3d ward,	147	.....	.....	218,910	8,000	210,910	31	1,475	7	150
4th ward,	289	.....	.....	2,352,425	104,000	248,425	29	1,335	9	180
Juniata borough,	445	.....	.....	578,790	24,800	553,990	28	1,145	29	585
Juniata township,	198	4,681	6,067	115,417	2,400	113,017	154	4,108	141	1,365
Logan township,	2,275	14,568	9,953	2,751,843	299,970	2,451,873	579	21,573	757	14,821
Martinsburg borough,	237	5	.....	158,735	28,500	130,235	40	1,215	18	355
Newry borough,	90	.....	.....	48,975	9,600	39,375	21	990	13	270
North Woodbury township,	478	9,644	2,448	667,024	23,300	643,724	395	17,380	662	13,902

Roaring Spring borough,	382	42	11	449.125	50.000	399.125	70	3,385	30	605
Snyder township,	487	5.107	18,100	426,505	16,600	409,905	229	8,186	212	3,749
Taylor township,	356	9,074	3,194	531,332	8,050	522,682	287	13,436	395	9,153
Tyrone township,	258	10,832	14,670	563,021	30,350	532,671	384	15,253	364	7,280
Tyrone borough—1st ward,	273	.....	.....	336,060	40,000	296,060	30	1,015	18	270
2d ward,	234	.....	.....	425,700	88,800	336,900	66	3,300	8	160
3d ward,	290	.....	.....	331,730	21,500	310,230	40	1,925	11	180
4th ward,	301	.....	.....	369,555	10,900	358,655	30	1,530	14	280
5th ward,	268	.....	.....	255,030	31,200	223,830	18	710	10	150
6th ward,	182	.....	.....	178,940	17,500	161,440	33	1,245	24	365
7th ward.	182	111	.....	110,035	11,000	99,035	16	800	9	165
Williamsburg borough,	298	.....	.....	236,585	29,200	207,385	72	3,470	23	575
Woodbury townhsip,	313	10,364	8,304	542,451	12,700	529,751	355	14,940	285	7,125
Total,	23,740	143,707	140,120	$32,158,733	$3,217,845	$28,940,888	5,910	$256,344	5,519	$115,436

Names of Assessment Districts.	Value of salaries and emoluments of office, offices, posts of profit, professions, trades and occupations.	Aggregate value of all property taxable for county purposes at the rate of 4 mills on the dollar.	Aggregate amount of county tax assessed at the rate of 4 mills on the dollar.	Amount of money at interest, including mortgages, judgments, bonds, notes, stocks, etc.	Value of stages, omnibuses, hacks, cabs, etc.	Aggregate value of property taxable for State purposes at 4 mills on the dollar, including money at interest, stages, omnibuses, hacks, cabs, etc.	Aggregate amount of State tax assessed.	Debt of county.
Altoona city—1st ward,	$151,020	$2,477,781	$9,911 12	$123,197	$1,150	$124,347	$497 39	.....
2d ward,	174,387	1,631,098	6,524 38	114,632	.....	114,632	458 53	.....
3d ward,	107,340	2,566,975	10,267 90	179,913	.....	179,913	719 63	.....
4th ward,	99,480	2,284,050	9,136 20	126,255	.....	126,255	505 02	.....
5th ward,	115,690	1,266,471	5,065 88	17,423	765	18,188	72 75	.....
6th ward,	197,100	1,969,585	7,878 34	63,144	.....	63,144	252 57	.....
7th ward,	86,060	1,154,120	4,616 48	8,713	.....	8,713	34 85	.....
8th ward,	208,540	1,888,041	7,552 16	75,733	.....	75,733	302 94	.....
9th ward.	97,860	1,305,385	5,221 54	193,445	.....	193,445	773 78	.....
Allegheny township,	31,340	490,197	1,960 77	8,198	.....	8,198	32 79	.....
Antis township,	58,620	950,952	3,803 81	38,170	.....	38,170	152 67	.....
Bellwood borough.	48,700	426,290	1,705 16	55,943	125	56,068	224 27	.....
Blair township.	20,270	430,325	1,721 30	23,708	.....	23,708	94 83	.....
Catharine township,	10,390	322,291	1,289 15	9,726	.....	9,726	38 90	.....

BLAIR COUNTY—Continued.

Names of Assessment Districts.	Value of salaries and emoluments of office, offices, posts of profit, professions, trades and occupations.	Aggregate value of all property taxable for county purposes at the rate of 4 mills on the dollar.	Aggregate amount of county tax assessed at the rate of 4 mills on the dollar.	Amount of money at interest, including mortgages, judgments, bonds, notes, stocks, etc.	Value of stages, omnibuses, hacks, cabs, etc.	Aggregate value of property taxable for State purposes at 4 mills on the dollar, including money at interest, stages, omnibuses, hacks, cabs, etc.	Aggregate amount of State tax assessed.	Debt of county.
Duncansville borough,	42,110	347,525	1,390 10	11,331	245	11,576	46 31	.....
Frankstown township,	30,900	556,982	2,227 92	33,604	.....	33,604	134 42	.....
Freedom township,	20,010	221,349	885 40	10,996	.....	10,996	43 99	.....
Gaysport borough,	19,890	202,815	811 26	32,730	.....	32,730	130 92	.....
Greenfield township,	19,120	322,871	1,291 48	16,584	.....	16,584	66 34	.....
Huston township,	17,840	519,503	2,078 01	25,994	.....	25,994	103 99	.....
Hollidaysburg borough—1st ward,	21,100	275,420	1,101 68	142,385	.....	142,385	569 53	.....
2d ward,	21,800	342,190	1,368 76	211,914	.....	211,914	847 65	.....
3d ward,	16,820	229,355	917 42	62,882	275	63,157	252 63	.....
4th ward,	28,600	278,540	1,114 16	177,656	.....	177,656	710 63	.....
Juniata borough,	52,750	603,470	2,433 88	13,431	.....	13,431	53 72	.....
Juniata township,	6,760	125,750	503 00	4,252	.....	4,252	17 01	.....
Logan township,	209,920	2,698,587	10,794 31	134,618	.....	134,618	538 48	.....
Martinsburg borough,	19,280	151,085	604 34	15,477	180	15,657	62 63	.....
Newry borough,	8,490	49,125	196 50	55,061	.....	55,061	220 25	.....
North Woodbury township,	28,540	103,546	2,814 18	77,218	.....	77,218	308 86	.....
Roaring Spring borough,	38,270	441,385	1,765 54	65,193	1,500	66,693	266 77	.....
Snyder township,	41,130	462,770	1,851 08	88,213	.....	88,213	352 84	.....
Taylor township,	22,520	567,791	2,271 16	16,838	.....	16,838	67 35	.....
Tyrone township,	16,460	571,664	2,286 65	34,367	.....	34,367	137 47	.....
Tyrone borough—1st ward,	26,490	323,835	1,295 34	86,068	.....	86,068	344 27	.....
2d ward,	31,110	371,470	1,485 88	66,380	.....	66,380	265 52	.....
3d ward,	32,780	315,115	1,380 46	105,220	.....	105,220	420 88	.....
4th ward,	18,340	378,805	1,515 22	17,300	.....	17,300	69 20	.....
5th ward,	27,690	252,380	1,009 51	13,210	.....	13,210	52 84	.....
6th ward,	18,960	182,010	728 04	7,075	.....	7,075	28 29	.....
7th ward,	16,880	116,880	467 52	125	.....	125	50	.....
Williamsburg borough,	31,070	242,500	970 00	112,360	.....	112,360	450 24	.....
Woodbury townhsip,	21,070	572,886	2,291 54	34,888	.....	34,888	139 55	.....
Total,	$2,313,497	$31,626,165	$126,504 54	$2,711,570	$4,440	$2,716,010	$10,864 00	$126,500 00

BRADFORD COUNTY.

Names of Assessment Districts,	Taxables.	Cleared land.	Timber land.	Value of all real estate.	Value of real estate exempt from taxation.	Value of real estate taxable.	Number and value of horses, mares, geldings and mules over the age of four years.		Number and value of neat cattle over the age of four years.	
							No.	Value.	No.	Value.
Asylum township,	317	11,812	2,654	$334,075	$5,400	$328,675	151	$8,340	386	$5,790
Albany township,	499	7,572	11,622	287,605	4,500	283,105	235	10,710	546	8,230
Atkins township,	657	20,350	6,398	761,005	26,700	734,300	463	17,600	928	13,920
Athens borough,	1,646	.....	.....	1,164,860	136,500	1,028,360	190	6,035	47	705
Armenia township,	180	848	5,712	80,630	2,000	78,630	108	2,275	163	2,445
Alba borough,	82	.....	.....	48,665	2,500	46,165	33	1,195	30	450
Barclay township,	125	11,409	12,020	22,495	2,900	19,595	63	3,060	30	450
Burlington township,	323	10,390	3,412	335,900	6,020	329,880	322	11,010	465	6,980
Burlington borough,	78	.....	.....	50,845	2,300	48,545	37	1,605	28	485
Burlington, West, township,	255	17,147	3,260	348,740	27,700	321,040	244	9,900	506	7,610
Canton township,	720	18,328	5,680	608,940	7,800	601,140	500	16,505	990	14,850
Canton borough,	568	.....	.....	497,050	50,600	446,450	144	4,645	34	510
Columbia township,	464	5,046	5,128	601,415	11,600	589,815	427	15,705	811	12,240
Franklin township,	200	6,593	1,960	203,020	5,400	197,620	188	6,100	280	4,200
Granville township,	417	13,708	1,324	374,905	9,200	365,705	391	13,355	724	10,880
Herrick township,	275	10,633	2,461	311,400	15,400	296,000	268	11,650	441	6,615
Litchfield township,	364	12,697	4,421	350,390	6,800	343,590	321	10,390	499	7,485
LeRaysville borough,	165	.....	.....	116,670	5,500	111,170	85	1,960	59	885
LeRay township,	326	11,436	3,862	304,875	6,750	298,125	298	7,125	462	6,930
Monroe township,	566	8,609	8,327	365,205	10,450	344,755	292	9,190	359	5,385
Monroe borough,	187	.....	.....	97,720	11,200	86,530	35	1,395	24	360
New Albany borough,	193	.....	.....	80,970	2,000	78,970	60	2,245	41	615
Ornell township,	408	14,506	4,224	401,575	13,875	387,700	369	11,380	615	9,225
Overton township,	225	4,460	7,913	99,150	15,700	83,450	150	3,750	184	2,760
Pike township,	454	17,184	7,641	489,215	8,250	480,965	393	12,440	778	11,670
Rome township,	304	14,166	3,519	362,860	4,640	358,220	301	8,740	494	7,410
Rome borough,	119	.....	.....	63,645	6,800	56,845	48	1,315	36	540
Ridgebury township,	443	17,508	5,183	436,430	13,450	422,980	406	10,495	547	8,205
Smithfield township,	568	20,670	4,865	629,550	22,250	607,300	512	13,655	1,040	15,600
Springfield township,	454	21,715	3,569	586,980	5,850	581,130	384	11,675	898	13,470

BRADFORD COUNTY—Continued.

Names of Assessment Districts.	Taxables.	Cleared land.	Timber land.	Value of all real estate.	Value of real estate exempt from taxation.	Value of real estate taxable.	Number and value of horses, mares, geldings and mules over the age of four years.		Number and value of neat cattle over the age of four years.	
							No.	Value.	No.	Value.
South Creek township,	331	15,108	1,486	289,855	7,400	282,455	240	7,200	421	6,315
South Waverly borough,	473	.....	.....	233,550	11,000	222,550	50	835	20	300
Sylvania borough,	105	.....	.....	52,640	3,900	48,740	47	1,775	42	630
Sheshequin township,	447	16,267	3,958	625,265	12,750	612,515	386	10,795	863	12,945
Standing Stone township,	246	7,995	871	291,390	5,000	286,390	106	5,265	381	5,715
Sayre borough,	2,084	.....	.....	1,693,500	452,490	1,241,010	143	4,255	14	210
Tuscarora township,	396	14,611	1,919	344,420	10,900	333,520	298	9,540	586	8,790
Terry township,	424	15,679	1,734	267,155	3,245	263,910	344	8,685	393	5,895
Towanda township,	416	7,367	1,168	316,025	1,750	314,275	115	6,915	234	3,510
Towanda borough,	1,658	.....	.....	2,262,670	457,100	1,805,570	318	9,750	37	585
Towanda, North, township,	226	3,989	1,009	161,615	2,850	158,765	112	3,285	194	2,910
Troy township,	536	19,004	3,178	618,365	8,500	609,865	450	16,065	779	11,685
Troy borough,	533	.....	.....	635,330	79,000	556,330	124	5,450	22	330
Ulster township,	421	8,672	3,011	397,810	8,400	389,410	290	9,655	527	7,915
Warren township	385	18,324	5,616	462,250	10,900	451,350	376	12,715	855	12,825
Windham township,	324	15,049	4,323	421,450	23,700	397,750	333	10,210	460	6,900
Wilmot township,	510	17,124	8,156	358,050	8,550	349,500	349	9,675	606	9,090
Wyalusing township,	417	10,990	4,713	479,310	15,300	464,010	339	13,780	495	7,425
Wyalusing borough,	198	.....	.....	149,970	5,700	144,270	63	2,120	13	195
Wysox township,	486	9,178	3,321	511,370	10,225	501,145	354	16,610	613	9,195
Wells township,	303	16,854	3,717	415,150	5,625	409,525	416	14,525	811	12,165
Total,	22,610	472.998	163,344	$21,393,735	$1,594,325	$19,799,610	12,674	$424,545	20,811	$312,4 0

BRADFORD COUNTY—Continued.

Names of Assessment Districts.	Value of salaries and emoluments of office, offices, posts of profit, professions, trades and occupations.	Aggregate value of all property taxable for county purposes at the rate of 3½ mills on the dollar.	Aggregate amount of county tax assessed at the rate of 3½ mills on the dollar.	Amount of money at interest, including mortgages, judgments, bonds, notes, stocks, etc.	Value of stages, omnibuses, hacks, cabs, etc.	Aggregate value of property taxable for State purposes at 4 mills on the dollar, including money at interest, stages, omnibuses, hacks, cabs, etc.	Aggregate amount of State tax assessed.	Debt of county.
Asylum township,	$2,490	$345,295	$1,208 53	$15,884	.....	$15,884	$63 54	.....
Albany township,	2,620	204,665	1,066 33	27,058	.....	27,058	108 23	.....
Atkins township,	6,750	772,570	2,703 99	149,268	.....	149,268	597 07	.....
Athens borough,	49,420	1,084,320	3,795 83	128,035	$800	128,835	515 34	.....
Armenia township,	240	83,585	292 54	8,108	.....	8,108	32 43	.....
Alba borough,	2,530	50,340	176 19	6,542	.....	6,542	26 17	.....
Barclay township,	2,930	26,035	91 12	.....	.....	.....	.....	.....
Burlington township,	1,410	349,280	1,222 48	27,124	.....	27,124	108 50	.....
Burlington borough,	2,150	52,785	184 74	20,421	.....	20,421	81 68	.....
Burlington, West, township,	2,470	341,020	1,193 57	20,013	.....	20,013	80 05	.....
Canton township	9,025	641,520	2,245 32	96,394	.....	96,394	385 58	.....
Canton borough,	19,885	471,490	1,650 21	230,810	.....	380,810	923 24	.....
Columbia township,	4,830	622,590	2,179 06	53,207	.....	53,207	212 83	.....
Franklin township,	2,190	210,110	735 39	15,157	.....	15,157	60 63	.....
Granville township,	5,470	395,410	1,383 94	20,892	.....	20,892	83 57	.....
Herrick township,	2,800	317,065	1,109 73	22,005	.....	22,005	88 02	.....
Litchfield township,	1,840	363,305	1,271 57	29,420	.....	29,420	117 68	.....
LeRaysville borough,	6,765	120,780	422 73	46,792	.....	46,792	187 17	.....
LeRay township,	5,070	317,250	1,110 38	15,616	.....	15,616	62 46	.....
Monroe township,	5,500	364,830	1,276 91	25,898	20	25,918	103 67	.....
Monroe borough,	5,610	93,895	328 63	34,247	.....	34,247	136 99	.....
New Albany borough,	6,855	88,685	310 40	34,942	.....	34,942	139 77	.....
Ornell township,	4,830	413,135	1,445 97	25,642	.....	25,642	102 77	.....
Overton township,	2,380	92,340	323 19	7,897	.....	7,897	31 59	.....
Pike township,	4,720	509,795	1,784 28	33,721	.....	33,721	134 88	.....
Rome township,	1,170	375,540	1,314 39	34,157	.....	34,157	136 63	.....
Rome borough,	2,990	61,690	215 92	59,300	.....	59,300	237 20	.....
Ridgebury township,	4,330	446,010	1,561 04	38,825	.....	38,825	155 30	.....
Smithfield township,	6,090	642,645	2,249 26	58,180	.....	58,180	232 72	.....

BRADFORD COUNTY—Continued.

Names of Assessment Districts.	Value of salaries and emoluments of office, offices, posts of profit, professions, trades and occupations.	Aggregate value of all property taxable for county purposes at the rate of 3½ mills on the dollar.	Aggregate amount of county tax assessed at the rate of 3½ mills on the dollar.	Amount of money at interest, including mortgages, judgments, bonds, notes, stocks, etc.	Value of stages, omnibuses, hacks, cabs, etc.	Aggregate value of property taxable for State purposes at 4 mills on the dollar, including money at interest, stages, omnibuses, hacks, cabs, etc.	Aggregate amount of State tax assessed.	Debt of county.
Springfield township,	2,690	608,965	2,131 38	26,406	.....	26,406	105 62	.....
South Creek township,	3,930	299,900	1,049 65	23,160	.....	23,160	92 64	.....
South Waverly borough,	13,440	237,125	829 94	20,428	.....	20,428	81 71	.....
Sylvania borough,	1,960	53,105	185 87	24,542	.....	24,542	98 17	.....
Sheshequin township,	2,630	638,885	2,236 10	61,540	.....	61,540	246 16	.....
Standing Stone township,	3,055	300,425	1,051 49	25,720	.....	25,720	102 88	.....
Sayre borough,	78,615	1,324,090	4,634 32	92,857	300	93,157	372 63	.....
Tuscarora township,	2,390	354,240	1,239 84	7,725	.....	7,725	30 90	.....
Terry township,	2,790	281,280	984 48	16,963	.....	16,963	67 85	.....
Towanda township,	4,725	329,425	1,152 99	56,712	.....	56,712	226 84	.....
Towanda borough,	65,105	1,881,010	6,583 54	344,017	350	344,367	1,377 47	.....
Towanda, North, township,	4,060	169,020	591 57	10,690	.....	10,690	42 76	.....
Troy township,	6,180	643,795	2,253 28	77,778	.....	77,778	311 11	.....
Troy borough,	22,945	585,055	2,047 69	507,547	.....	507,547	2,030 19	.....
Ulster township,	7,375	414,355	1,450 24	30,300	.....	30,300	121 20	.....
Warren township,	2,440	479,330	1,677 65	36,185	.....	36,185	144 74	.....
Windham township,	1,860	416,720	1,458 52	38,932	.....	38,932	155 73	.....
Wilmot township,	2,910	371,175	1,299 11	21,058	.....	21,058	84 23	.....
Wyalusing township,	7,055	492,270	1,722 95	142,870	.....	142,870	571 48	.....
Wyalusing borough,	8,915	155,500	544 25	41,410	.....	41,410	165 64	.....
Wysox township,	8,695	535,645	1,874 76	54,108	.....	54,108	216 43	.....
Wells township,	3,120	439,335	1,537 67	27,538	.....	27,538	110 15	.....
Total,	$432,245	$20,968,830	$73,390 92	$2,974,091	$1,470	$2,975,561	$11,902 24	$150,000 00

BUCKS COUNTY.

Names of Assessment Districts.	Taxables.	Cleared land.	Timber land.	Value of all real estate.	Value of real estate exempt from taxation.	Value of real estate taxable.	Number and value of horses, mares, geldings and mules over the age of four years.		Number and value of neat cattle over the age of four years.	
							No.	Value.	No.	Value.
Attleboro borough,	176	174	5	$171,050	$3,600	$167,450	31	$1,200	9	$270
Bristol borough—1st ward,	640	.....	.....	1,011,560	222,500	789,060	67	3,115	2	60
2d ward,	831	.....	.....	774,600	72,400	702,200	57	3,030	3	90
3d ward,	480	57	.....	326,995	56,000	270,995	59	3,140	4	120
4th ward,	481	113	.....	209,850	1,700	208,150	11	575	2	60
Bristol township,	693	9,780	178	880,872	1,800	869,072	409	20,770	443	13,290
Bedminster,	696	18,362	858	857,558	45,850	811,708	758	42,115	1,048	31,440
Bensalem,	890	10,637	341	2,127,924	579,400	1,568,524	597	40,470	459	13,770
Bridgeton,	262	3,658	346	147,778	2,100	145,678	138	5,778	93	2,790
Buckingham,	997	18,354	1,596	1,619,828	148,300	1,471,528	794	37,620	1,526	45,780
Doylestown borough—1st ward,	417	50	.....	756,800	114,500	642,300	77	6,750	5	150
2d ward,	316	72	.....	624,275	170,000	454,275	50	3,270	3	90
3d ward,	417	19	.....	631,250	45,000	586,250	100	6,570	1	30
Doylestown township,	617	10,289	297	1,283,687	148,565	1,135,122	484	22,070	772	23,160
Durham,	469	4,690	782	644,515	53,900	590,615	217	13,090	243	7,290
Falls,	692	15,128	363	1,100,371	19,500	1,080,871	723	36,150	700	21,000
Haycock,	493	7,881	3,587	258,546	16,450	242,096	323	12,326	312	9,370
Hilltown,	932	15,982	669	1,457,330	79,000	1,378,330	947	48,459	1,060	31,800
Hulmeville borough,	150	307	7	152,705	4,100	148,605	45	2,275	20	600
Langhorne borough,	374	59	.....	478,870	22,800	456,070	89	5,350	24	720
Langhorne Manor borough,	198	147	16	229,400	3,000	226,400	30	2,625	8	240
Makefield, Lower,	452	10,458	378	768,125	7,700	760,425	461	28,137	691	20,730
Makefield, Upper,	463	12,330	645	650,047	5,300	644,747	508	22,512	757	22,710
Middletown,	530	11,022	382	1,011,111	38,470	972,641	469	24,560	615	18,450
Milford,	905	16,798	309	856,300	27,700	828,600	689	34,580	955	28,650
Morrisville,	583	338	19	929,515	525,400	404,115	85	8,500	35	1,065
New Britain,	563	10,224	347	1,081,190	30,000	1,051,190	600	30,145	842	25,260
New Hope borough,	444	673	.....	328,998	28,500	300,498	74	3,345	35	1,050
Newtown borough,	589	38	.....	912,445	93,000	819,445	120	9,035	12	360
Newtown township,	335	7,296	219	539,116	31,200	507,916	328	18,535	509	15,330
Nockamixon,	481	12,000	850	377,043	22,100	354,943	360	20,735	442	13,260

BUCKS COUNTY—Continued.

Names of Assessment Districts.	Taxables	Cleared land.	Timber land.	Value of all real estate.	Value of real estate exempt from taxation.	Value of real estate taxable.	Number and value of horses, mares, geldings and mules over the age of four years.		Number and value of neat cattle over the age of four years.	
							No.	Value.	No.	Value.
Northampton,	606	15,543	291	1,349,460	17,350	1,332,110	801	50,835	965	28,950
Perkasie borough,	610	647	.....	700,789	32,600	668,189	162	7,485	30	900
Plumstead,	797	14,525	900	1,073,935	23,960	1,050.035	831	53,657	1,196	35,880
Quakertown borough—1st ward,	310	104	.....	343,127	27,100	316,027	58	3,495	3	90
2d ward,	430	132	.....	518,383	54,000	464,383	86	3,877	4	120
3d ward,	346	57	.....	426,805	44,100	382,705	79	5,250	....	.....
Rockhill, East,	426	6,356	1,210	402,658	15,800	386,858	221	10,300	266	7,980
Rockhill, West,	471	8.964	356	544,204	38,400	505,804	301	12,593	410	12 300
Richland,	665	12,186	376	733,631	13,400	720,231	475	20,518	559	16,770
Richlandtown borough,	130	160	.....	166,345	5,000	161,345	56	4,975	7	210
Sellersville borough,	441	444	11	495,322	15,600	479.722	97	4,000	17	510
Silverdale borough,	89	260	16	85,808	2,750	83,058	61	2,920	22	660
Solebury township,	798	14,376	1,633	1,254,775	67,200	1,187,575	680	41,340	1,117	30,510
Southampton,	571	7,991	81	952,070	33,400	918,670	439	21,950	464	13,920
Springfield,	851	17,317	653	886,232	50,100	836,132	686	33,275	1,028	30,840
Telford borough,	72	9	6	74,205	4,700	69,505	17	860	1	30
Tinicum,	658	2,637	500	616,407	23,900	592.507	489	30,338	566	16,980
Tullytown borough,	212	1,096	9	195,535	5,500	190,035	80	3,435	54	1,620
Warminster,	410	6,129	254	852,260	74,800	777,460	364	19,380	385	11,550
Warrington,	314	8,221	381	737,527	70,000	667,527	348	18,100	462	13,860
Warwick,	252	6,478	430	455,765	25 495	430,270	356	17,648	487	14,610
Wrightstown,	275	5,490	417	484,402	4 450	479,952	296	15.475	426	12,780
Yardley,	317	176	.....	305,820	14,100	291.720	84	4.510	19	570
Total,	26,476	326,244	19,808	$36,855,179	$3,273,540	$33,581,639	16,767	$903,048	20,118	$600,625

BUCKS COUNTY—Continued.

Names of Assessment Districts.	Value of salaries and emoluments of office, offices, posts of profit, professions, trades and occupations.	Aggregate value of all property taxable for county purposes at the rate of .... mills on the dollar.	Aggregate amount of county tax assessed at the rate of .... mills on the dollar.	Amount of money at interest, including mortgages, judgments, bonds, notes, stocks, etc.	Value of stages, omnibuses, hacks, cabs, etc.	Aggregate value of property taxable for State purposes at 4 mills on the dollar, including money at interest, stages, omnibuses, hacks, cabs, etc.	Aggregate amount of State tax assessed.	Debt of county.
Attleboro borough,	$20,200	$189,120	$472 84	$2,700	.....	$2,700	$10 80	.....
Bristol borough—1st ward,	87,400	879,635	2,199 22	246,842	$350	247,192	988 76	.....
2d ward,	117,600	822,320	2,056 26	190,815	300	191,115	764 46	.....
3d ward,	63,600	337,855	844 89	44,738	.....	44,738	178 96	.....
4th ward,	64,800	273,585	684 03	5,500	.....	5,500	22 00	.....
Bristol township,	60,200	963,332	2,409 30	133,282	.....	133,282	533 12	.....
Bedminster,	51,400	936,663	2,342 77	292,902	.....	292,902	1,171 59	.....
Bensalem,	102,200	1,724,964	4,313 76	737,571	200	737,771	2,951 12	.....
Bridgeton,	33,200	187,446	469 00	64,230	.....	64,230	256 92	.....
Buckingham,	85,300	1,640,228	4,081 71	205,232	200	205,432	821 73	.....
Doylestown borough—1st ward,	54,600	703,800	1,759 60	255,107	.....	255,107	1,020 41	.....
2d ward,	43,000	509,635	1,251 56	810,206	1,200	811,406	3,245 63	.....
3d ward,	59,700	652,550	1,631 60	263,892	1,500	265,392	1,061 57	.....
Doylestown township,	62,400	1,242,752	3,107 45	162,693	.....	162,693	650 76	.....
Durham,	67,000	677,995	1,695 15	49,118	340	49,458	197 83	.....
Falls,	64,800	1,202,821	3,007 87	757,080	.....	757,080	3,028 31	.....
Haycock,	17,450	281,242	703 71	116,802	.....	116,802	467 19	.....
Hilltown,	89,800	1,548,389	3,872 11	375,213	.....	375,213	1,500 83	.....
Hulmeville borough,	21,800	173,280	433 28	51,367	.....	59,367	205 46	.....
Langhorne borough,	47,600	509,740	1,274 57	408,361	.....	408,361	1,633 44	.....
Langhorne Manor borough,	6,600	235,865	589 53	85,400	.....	85,400	341 60	.....
Makefield, Lower,	39,600	848,802	2,122 71	143,782	.....	143,782	575 14	.....
Makefield, Upper,	41,200	731,169	1,827 58	66,240	.....	66,240	264 96	.....
Middletown,	42,000	1,057,651	2,644 71	219,964	.....	219,964	879 85	.....
Milford,	80,600	972,430	2,431 86	211,475	.....	211,475	845 90	.....
Morrisville,	60,600	483,280	1,208 57	122,943	.....	122,943	491 77	.....
New Britain,	55,000	1,161,595	2,904 98	368,866	.....	368,866	1,475 47	.....
New Hope borough,	64,400	369,293	923 40	91,914	.....	91,914	367 65	.....
Newtown borough,	80,600	909,440	2,273 83	461,531	725	462,256	1,849 05	.....

BUCKS COUNTY—Continued.

Names of Assessment Districts.	Value of salaries and emoluments of office, offices, posts of profit, professions, trades and occupations.	Aggregate value of all property taxable for county purposes at the rate of .... mills on the dollar.	Aggregate amount of county tax assessed at the rate of .... mills on the dollar.	Amount of money at interest, including mortgages, judgments, bonds, notes, stocks, etc.	Value of stages, omnibuses, hacks, cabs, etc.	Aggregate value of property taxable for State purposes at 4 mills on the dollar, including money at interest, stages, omnibuses, hacks, cabs, etc.	Aggregate amount of State tax assessed.	Debt of county.
Newtown township,	31,500	573,281	1,433 50	398,800	.....	398,800	1,595 20	.....
Nockamixon,	41,600	430,538	1,076 39	93,648	50	93,698	374 79	.....
Northampton,	55,800	1,467,695	3,669 98	156,626	.....	156,626	626 51	.....
Perkasie borough,	95,100	771,674	1,929 73	178,716	700	179,416	717 66	.....
Plumstead,	72,000	1,211,572	3,029 84	285,758	200	285,958	1,143 84	.....
Quakertown borough—1st ward,	42,000	361,612	904 33	206,080	.....	206,080	824 31	.....
2d ward,	68,000	536,380	1,341 48	125,992	1,160	127,152	508 64	.....
3d ward,	55,600	443,555	1,109 63	121,230	480	121,710	486 84	.....
Rockhill, East,	31,400	436,538	1,091 52	97,552	.....	97,552	390 20	.....
Rockhill, West,	31,400	562,097	1,405 69	50,830	.....	50,830	203 31	.....
Richland,	53,500	811,019	2,028 34	119,117	.....	119,117	476 46	.....
Richlandtown borough,	21,000	187,530	468 92	100,050	.....	100,050	400 20	.....
Sellersville borough,	67,800	552,032	1,380 31	196,538	690	197,228	788 91	.....
Silverdale borough,	10,600	97,238	243 19	11,450	.....	11,450	45 80	.....
Solebury township,	84,800	1,344,225	3,361 80	226,145	.....	226,145	904 58	.....
Southampton,	56,600	1,011,140	2,528 66	196,383	.....	196,383	785 53	.....
Springfield,	64,150	964,397	2,412 09	111,576	.....	111,576	446 30	.....
Telford borough,	9,000	79,395	198 48	15,230	.....	15,230	60 92	.....
Tinicum,	64,700	704,525	1,761 41	93,886	.....	93,886	375 54	.....
Tullytown borough,	26,000	221,090	553 05	52,243	.....	52,243	208 98	.....
Warminster,	40,000	848,390	2,121 36	194,688	.....	194,688	778 75	.....
Warrington,	26,700	726,187	1,815 91	115,655	.....	116,655	462 62	.....
Warwick,	20,400	482,928	1,207 39	82,660	.....	82,660	330 64	.....
Wrightstown,	25,000	533,207	1,332 74	238,256	.....	238,250	953 01	.....
Yardley,	41,400	338,200	845 64	85,195	75	85,270	341 08	.....
Total,	$2,829,100	$37,914,412	$94,789 26	$10,500,070	$8,170	$10,508,240	$42,032 90	No debt..

BUTLER COUNTY.

Names of Assessment Districts.	Taxables	Cleared land.	Timber land.	Value of all real estate.	Value of real estate exempt from taxation.	Value of real estate taxable.	Number and value of horses, mares, geldings and mules over the age of four years.		Number and value of neat cattle over the age of four years.	
							No.	Value.	No.	Value
Adams township,	525	12,279	1,256	$382,375	$6,000	$376,375	435	$8,775	506	$7,405
Allegheny township,	362	10,430	3,850	273,473	5,770	267,703	273	11,157	261	4,715
Butler township,	558	11,021	2,220	354,887	3,400	351,487	344	8,445	368	4,659
Buffalo township,	440	12,610	2,100	372,926	6,600	366,326	335	7,691	360	4,989
Brady township,	248	9,137	3,000	185,184	2,000	183,184	190	3,842	247	3,167
Clinton township,	329	12,111	2,076	354,810	6,600	348,210	340	16,538	353	4,926
Clay township,	406	12,280	2,800	312,882	5,650	307,232	276	6,740	351	4,847
Centre township,	302	11,168	2,815	286,216	3,000	283,216	247	6,610	357	4,679
Clearfield township,	341	11,659	2,500	249,617	23,700	225,917	225	6,405	216	3,260
Cherry township,	397	10,028	5,318	270,758	11,150	259,608	266	8,265	314	5,198
Connoquenessing township,	377	11,468	2,100	281,848	6,500	275,348	321	5,945	341	4,626
Cranberry township,	329	11,518	2,500	368,293	7,650	360,642	339	7,755	372	5,037
Concord township,	418	13,294	1,300	296,242	12,100	284,142	309	9,753	336	4,864
Donegal township,	448	11,681	3,000	270,060	5,700	264,360	306	6,400	238	3,615
Forward township,	468	12,883	1,800	340,367	6,800	333,567	303	8,240	337	5,477
Franklin township,	336	11,667	2,850	282,464	4,700	277,764	298	6,374	376	4,517
Fairview township,	532	11,633	2,300	266,705	5,800	260,905	328	10,750	282	4,210
Jefferson township,	429	11,934	1,850	401,977	49,700	352,277	373	10,898	405	6,986
Jackson township,	515	10,549	3,300	411,052	8,500	402,552	323	6,654	488	5,926
Lancaster township,	291	10,538	2,746	288,947	6,643	282,304	285	5,620	434	6,147
Marion township,	350	9,841	5,300	241,551	7,350	234,201	276	8,355	347	4,803
Mercer township,	266	6,676	1,275	150,123	3,400	146,723	167	5,663	267	4,155
Muddycreek township,	281	11,792	2,250	239,291	3,000	236,291	286	7,780	375	5,678
Middlesex township,	532	12,745	1,580	394,077	9,500	384,577	471	19,875	327	4,950
Oakland township,	338	11,724	1,980	281,291	8,900	272,393	273	5,520	312	4,543
Parker township,	500	13,145	2,000	279,362	14,000	265,362	239	9,393	229	4,323
Penn township,	525	11,815	2,100	340,610	5,200	335,410	419	17,001	306	6,525
Summit township,	353	11,690	2,200	304,045	7,500	296,545	303	6,931	346	4,157
Slipperyrock township,	370	14,262	1,950	336,034	10,700	325,534	296	9,160	470	7,260
Venango township,	352	9,516	4,500	207,888	3,100	204,788	254	8,042	280	4,376

BUTLER COUNTY—Continued.

Names of Assessment Districts.	Taxables.	Cleared land.	Timber land.	Value of all real estate.	Value of real estate exempt from taxation.	Value of real estate taxable.	Number and value of horses, mares, geldings and mules over the age of four years.		Number and value of neat cattle over the age of four years.	
							No.	Value.	No.	Value.
Washington township,	494	12,020	3,600	304,305	12,450	291,855	300	7,532	288	3,633
Winfield township,	460	12,036	2,400	288,525	10,700	277,825	331	11,810	308	4,037
Worth township,	296	12,198	2,967	316,159	3,900	312,259	292	8,186	350	4,114
Butler borough,	3,641	383	34	2,964,100	313,700	2,650,400	581	13,900	122	1,976
Connoquenessing borough,	103	832	.....	58,301	1,800	56,501	59	1,565	38	562
Evansburg borough,	368	112	.....	206,000	27,500	178,500	144	4,755	24	362
Eau Claire borough,	83	900	196	35,654	1,500	34,154	58	1,760	33	531
Fairview borough,	109	67	.....	47,901	17,900	30,001	38	1,155	20	355
Harmony borough,	245	13	.....	117,622	6,000	111,622	78	2,260	11	190
Harrisville borough,	126	350	.....	61,308	7,000	54,308	65	2,595	56	779
Karns City borough,	109	186	.....	20,930	1,450	19,480	26	1,370	13	275
Millerstown borough,	379	168	.....	108,992	12,650	96,342	137	4,095	47	715
Mars borough,	287	31	.....	95,940	16,000	79,940	99	3,138	11	160
Prospect borough,	148	717	.....	73,344	11,500	61,844	61	2,390	46	865
Petrolia borough,	118	148	.....	30,148	2,700	27,448	46	1,480	13	255
Portersville borough,	75	438	.....	46,060	1,250	44,810	43	1,300	43	605
Slipperyrock borough,	244	305	.....	327,747	204,500	123,247	75	1,547	44	727
Saxonburg borough,	142	178	.....	79,034	4,025	75,009	41	1,330	25	375
Sunbury borough,	109	126	.....	59,085	8,500	50,585	41	1,610	17	435
Valencia borough,	56	191	.....	23,421	800	22,621	15	375	21	420
Zelienople borough,	340	134	.....	201,646	5,200	196,446	91	2,078	12	179
Total,	19,891	384,637	86,013	$14,491,579	$931,438	$135,601,141	11,741	$336,808	11,743	$171,580

BUTLER COUNTY—Continued.

Names of Assessment Districts.	Value of salaries and emoluments of office, offices, posts of profit, professions, trades and occupations.	Aggregate value of all property taxable for county purposes at the rate of 5 mills on the dollar.	Aggregate amount of county tax assessed at the rate of 5 mills on the dollar.	Amount of money at interest, including mortgages, judgments, bonds, notes, stocks, etc.	Value of stages, omnibuses, hacks, cabs, etc.	Aggregate value of property taxable for State purposes at 4 mills on the dollar, including money at interest, stages, omnibuses, hacks, cabs, etc.	Aggregate amount of State tax assessed.	Debt of county.
Adams township,	$15,765	$108,320	$2,041 60	$122,718	.....	$122,718	$490 87	.....
Allegheny township,	11,140	294,715	1,473 57	32,060	.....	32,060	128 24	.....
Butler township,	15 080	379,671	1,898 36	75,623	.....	75,023	300 00	.....
Buffalo township,	6,895	385,901	1,921 51	44,696	.....	44,696	178 78	.....
Brady township,	1,700	191,893	959 46	20,911	.....	20,911	83 64	.....
Clinton township,	4,320	374,064	1,870 02	58,373	.....	58,373	233 49	.....
Clay township,	5,110	323,929	1,619 64	24,168	.....	24,169	96 67	.....
Centre township,	3,285	297,790	1,488 95	15,536	.....	15,536	62 14	.....
Clearfield township,	5,925	241,507	1,207 54	33,728	.....	33,728	134 91	.....
Cherry township,	4,990	278,061	1,390 30	32,232	.....	32,232	128 93	.....
Connoquenessing township,	4,345	290,264	1,451 32	79,776	.....	79,776	319 10	.....
Cranberry township,	5,350	378,785	1,893 92	72,635	.....	72,635	290 54	.....
Concord township,	7,250	206,009	1,530 05	23,475	.....	23,475	93 90	.....
Donegal township,	12,800	287,175	1,435 87	37,643	.....	37,643	150 57	.....
Forward township,	14,675	361,359	1,806 80	149,270	.....	149,270	597 08	.....
Franklin township,	3,370	292,025	1,461 13	28,624	.....	28,624	114 50	.....
Fairview township,	12,615	288,480	1,442 40	35,862	.....	35,862	143 45	.....
Jefferson township,	9,435	373,596	1,897 98	111,036	.....	111,036	444 14	.....
Jackson township,	9 615	424,787	2,123 93	73,810	.....	73,810	295 24	.....
Lancaster township,	2,865	296,936	1,484 68	42,220	.....	42 220	168 88	.....
Marion township,	3,845	251 204	1,256 02	23,818	.....	23,818	95 27	.....
Mercer township,	4,945	161,486	807 43	30,024	.....	30,024	120 10	.....
Muddycreek township,	1,265	251,014	1,255 07	10,114	.....	10,114	40 46	.....
Middlesex township,	14,765	424,167	2,120 83	301,283	.....	301,283	1,205 13	.....
Oakland township,	4,610	287,066	1,435 33	66,916	.....	66,916	267 66	.....
Parker township,	17,240	296,418	1,482 09	22,926	.....	22,926	91 77	.....
Penn township,	17,495	376 431	1,882 15	171,130	.....	171,130	684 52	.....
Summit township,	4,345	311,978	1,559 89	87,062	.....	87,062	348 25	.....
Slipperyrock township,	4,150	346,104	1,730 52	47,205	.....	47,205	188 82	.....

BUTLER COUNTY—Continued.

Names of Assessment Districts.	Value of salaries and emoluments of office, offices, posts of profit, professions, trades and occupations.	Aggregate value of all property taxable for county purposes at the rate of 5 mills on the dollar.	Aggregate amount of county tax assessed at the rate of 5 mills on the dollar.	Amount of money at interest, including mortgages, judgments, bonds, notes, stocks, etc.	Value of stages, omnibuses, hacks, cabs, etc.	Aggregate value of property taxable for State purposes at 4 mills on the dollar, including money at interest, stages, omnibuses, hacks, cabs, etc.	Aggregate amount of State tax assessed.	Debt of county.
Venango township,	4,745	221,951	1,109 76	11,932	.....	11,932	47 73	.....
Washington township,	12,430	315,450	1,577 25	57,524	.....	57,524	230 09	.....
Winfield township,	10,140	303,812	1,519 06	124,221	.....	124,221	496 88	.....
Worth township,	1,480	326,039	1,630 20	21,786	.....	21,786	87 14	.....
Butler borough,	202,890	2,869,166	14,345 83	925,490	$1,260	926,750	3,707 00	.....
Connoquenessing borough,	5,145	68,773	318 87	24,038	.....	24,038	96 15	.....
Evansburg borough,	22,045	205,662	1,028 31	111,237	.....	111,237	444 95	.....
Eau Claire borough,	3,340	39,785	198 92	2,165	.....	2,165	8 66	.....
Fairview borough,	4,375	35,886	179 43	8,325	.....	8,325	33 30	.....
Harmony borough,	12,325	126,397	631 99	26,262	.....	26,262	105 05	.....
Harrisville borough,	6,195	63,877	319 38	103,406	.....	103,406	413 62	.....
Karns City borough,	4,710	25,835	129 17	2,950	.....	2,950	11 80	.....
Millerstown borough,	22,895	124,047	620 24	116,987	.....	116,987	467 95	.....
Mars borough,	15,520	98,758	493 79	73,238	.....	73,238	292 95	.....
Prospect borough,	7,480	72,579	362 90	53,975	135	54,110	216 44	.....
Petrolia borough,	6,679	35,853	179 27	27,942	.....	27,942	111 77	.....
Portersville borough,	3,800	50,515	252 57	29,039	.....	29,039	116 16	.....
Slipperyrock borough,	12,870	138,391	691 95	120,934	.....	120,934	483 74	.....
Saxonburg borough,	7,055	83,769	418 85	74,676	.....	74,676	298 70	.....
Sunbury borough,	4,750	57,380	286 90	7,945	225	8,170	32 68	.....
Valencia borough,	3,010	26,426	132 13	14,241	.....	14,241	56 96	.....
Zelienople borough,	18,625	217,328	1,086 64	122,557	.....	122,557	490 23	.....
Total,	$621,225	$14,689,754	$7,344 77	$3,935,144	$1,620	$39,367,764	$15,747 05	$158,000 00

CAMBRIA COUNTY.

Names of Assessment Districts,	Taxables.	Cleared land.	Timber land	Value of all real estate.	Value of real estate exempt from taxation.	Value of real estate taxable.	Number and value of horses, mares, geldings and mules over the age of four years.		Number and value of neat cattle over the age of four years.	
							No.	Value.	No.	Value.
Adams township,	860	8,705	20,319	$974,090	$16,700	$957,390	434	$11,990	386	$7,720
Allegheny township,	291	12,673	4,758	416,810	39,800	377,010	294	8,710	340	6,800
Ashville borough,	86	40	.....	51,240	6,500	44,740	19	520	22	440
Barnesboro borough,	473	833	.....	137,190	10,000	127,190	95	2,550	57	1,140
Barr township,	316	5,750	10,290	358,930	12,500	346,430	260	7,880	298	6,060
Blacklick township,	328	6,186	13,059	342,590	6,500	336,090	258	8,310	195	3,920
Cambria township,	311	12,705	1,6269	434,640	26,500	408,140	306	9,210	368	7,340
Carroll township,	548	13,404	7,754	606,270	4,000	602,270	361	11,330	360	7,200
Carrolltown borough,	209	353	.....	157,570	30,000	127,570	67	2,000	56	1,120
Chest Springs borough,	76	246	.....	44,500	9,000	35,500	36	1,440	22	420
Chest township,	136	4,726	11,493	231,220	3,000	228,220	156	5,740	141	2,820
Clearfield township,	276	7,896	10,614	290,340	21,500	268,840	265	4,750	270	5,400
Conemaugh township,	222	3,500	3,570	276,620	5,500	271,120	127	3,020	182	3,640
Cresson township,	419	2,666	5,995	577,490	19,000	558,490	120	5,080	124	2,470
Croyle township,	491	5,022	6,368	387,190	10,200	376,990	207	6,190	191	3,820
Daisytown borough,	108	84	.....	62,620	1,650	60,370	3	70	20	400
Dale borough,	421	47	.....	268,240	6,500	261,740	45	1,490	30	600
Dean township,	126	2,311	14,390	255,660	2,000	253,660	68	2,630	51	1,020
East Conemaugh borough,	542	29	.....	527,310	40,000	487,310	52	1,620	13	260
East Taylor township,	186	1,982	3,641	204,895	1,400	203,495	112	2,940	168	3,355
Ebensburg borough, East ward,	157	84	.....	150,200	12,000	138,200	19	700	40	800
Ebensburg borough, West ward,	290	79	.....	359,270	40,000	319,270	68	2,190	45	900
Elder township,	3 6	4,020	3,956	234,460	8,000	226,460	197	6,380	176	3,520
Ferndale borough,	70	144	.....	88,010	1,200	86,810	22	1,010	7	200
Franklin borough,	284	143	.....	386,780	4,000	382,780	24	1,000	19	380
Gallitzin borough,	778	400	.....	334,340	24,000	319,340	114	4,310	128	2,560
Gallitzin township,	450	1,958	5,935	313,830	1,250	312,580	212	7,380	110	2,200
Hastings borough,	495	120	.....	162,820	5,250	157,570	81	3,730	69	1,380
Jackson township,	479	8,530	19,605	652,820	8,500	644,320	360	12,320	224	4,470
Johnstown city—1st ward,	712	.....	.....	1,050,150	122,000	928,150	63	2,010	.....	.....

CAMBRIA COUNTY—Continued.

Names of Assessment Districts.	Taxables	Cleared land.	Timber land.	Value of all real estate.	Value of real estate exempt from taxation.	Value of real estate taxable.	Number and value of horses, mares, geldings and mules over the age of four years.		Number and value of neat cattle over the age of four years.	
							No.	Value.	No.	Value.
Johnstown city—2d ward,	351	.....	.....	970,500	200,000	770,500	123	6,780	.....	.....
3d ward,	289	.....	.....	865,760	45,000	820,760	129	5,160	2	40
4th ward,	378	.....	.....	870,110	110,000	760,110	60	2,270	2	40
5th ward,	645	.....	.....	672,290	50,000	622,290	114	4,560	3	60
6th ward,	787	4	.....	649,420	40,000	609,420	59	2,160	9	180
7th ward,	648	54	.....	729,680	20,000	709,680	57	2,160	13	260
8th ward,	250	165	.....	341,360	65,000	276,360	36	1,720	8	160
9th ward,	612	2	.....	533,850	85,000	448,850	33	1,320	3	60
10th ward,	444	10	.....	610,220	1,000	609,220	12	440	10	190
11th ward,	317	42	.....	282,810	3,500	279,310	45	1,840	20	400
12th ward,	367	46	.....	123,230	3,000	120,230	11	380	19	380
13th ward,	328	3	.....	257,690	35,000	222,690	55	1,650	.....	.....
14th ward,	442	108	.....	2,193,690	45,000	2,148,690	7	340	15	300
15th ward,	192	.....	.....	270,800	5,000	265,800	50	2,000	2	40
16th ward,	684	22	.....	416,590	25,000	381,590	44	1,750	18	360
17th ward,	666	108	.....	1,108,900	21,000	1,088,900	75	3,290	33	660
18th ward,	315	6	.....	223,210	23,000	200,210	33	1,200	7	140
19th ward,	360	5	.....	213,350	4,000	209,350	13	400	4	80
20th ward,	444	47	.....	340,050	20,000	320,050	55	1,990	29	580
21st ward,	202	52	.....	214,280	20,000	194,280	17	720	8	160
Lilly borough,	261	112	.....	148,700	15,000	133,700	82	3,050	21	420
Loretto borough,	72	80	.....	66,820	2,000	64,820	28	1,020	23	470
Lower Yoder township,	507	1,455	6,320	420,640	4,500	416,140	70	2,790	143	2,860
Munster township,	108	5,920	3,020	172,010	2,500	169,510	132	4,070	179	3,580
Patton borough,	770	217	.....	341,380	50,000	291,380	91	3,100	55	1,100
Portage borough,	217	249	.....	146,960	10,000	136,960	46	1,500	42	840
Portage township,	633	2,523	11,506	433,500	9,500	424,000	244	8,470	215	4,300
Reade township,	762	6,250	18,230	557,400	10,500	546,900	267	9,260	280	5,600
Richland township,	387	8,640	4,885	593,640	15,000	578,640	262	11,030	393	7,710
Rosedale borough,	88	356	.....	46,170	2,500	43,670	17	610	12	240

Roxbury borough,	222	163	.....	175,660	9,000	166,660	56	1,390	28	560
Scalp Level borough,	135	514	.....	$1,800	5,000	76,800	50	1,360	25	500
South Fork borough, First ward,	377	25	.....	179,600	10,000	169,600	63	2,240	7	140
South Fork borough, Second ward,	378	36	.....	155,620	.....	155,620	71	4,610	9	210
Spangler borough,	355	439	.....	147,500	15,000	132,500	59	2,050	42	840
Stony Creek township,	317	1,220	984	239,980	9,500	230,480	107	3,270	155	3,090
Summerhill borough,	215	152	.....	98,960	5,000	93,960	26	770	25	500
Summerhill township,	194	5,976	12,420	354,170	4,800	349,370	160	5,860	178	3,560
Susquehanna township,	377	7,732	8,812	451,600	10,000	441,600	233	8,140	207	4,140
Tunnelhill borough,	158	71	.....	73,810	9,000	64,810	11	630	29	580
Upper Yoder township,	149	2,531	4,968	219,420	2,500	216,920	135	10,180	198	3,930
Washington township,	325	1,861	5,831	200,370	2,000	198,370	75	2,240	117	2,510
Westmont borough,	127	295	.....	220,290	2,500	217,790	7	190	5	100
West Taylor township,	307	2,712	3,568	233,230	6,500	226,730	141	3,880	163	3,260
White township,	211	4,050	10,318	243,180	4,500	238,680	135	5,240	133	2,660
Wilmore borough,	89	204	.....	60,910	15,000	45,910	18	480	22	440
Total.	26,918	159,159	248,878	$28,237,605	$1,559,750	$26,737,855	8,059	$278,070	7,023	$140,585

Names of Assessment Districts.	Value of salaries and emoluments of office, offices, posts of profit, professions, trades and occupations.	Aggregate value of all property taxable for county purposes at the rate of 3 mills on the dollar.	Aggregate amount of county tax assessed at the rate of 3 mills on the dollar.	Amount of money at interest, including mortgages, judgments, bonds, notes, stocks, etc.	Value of stages, omnibuses, hacks, cabs, etc.	Aggregate value of property taxable for State purposes at 4 mills on the dollar, including money at interest, stages, omnibuses, hacks, cabs, etc.	Aggregate amount of State tax assessed.	Debt of county.
Adams township,	$65,510	$1,042,610	$3,127 83	$30,844	.....	$30,844	$123 38	.....
Allegheny township,	12,860	405,380	1,216 14	30,055	.....	30,055	120 22	.....
Ashville borough,	8,220	53,920	161 76	3,490	$210	3,700	14 80	.....
Barnesboro borough,	45,150	176,030	528 09	7,437	650	8,087	32 35	.....
Barr township,	18,830	379,200	1,137 60	13,597	.....	13,597	54 39	.....
Blacklick township,	23,780	372,100	1,116 30	13,273	.....	13,388	53 55	.....
Cambria township,	14,360	439,050	1,317 15	24,177	.....	24,117	96 70	.....
Carroll township,	34,520	655,320	1,965 96	25 512	.....	25,512	102 05	.....
Carrolltown borough,	24,250	154,940	464 82	17,311	570	17,881	71 52	.....

CAMBRIA COUNTY—Continued.

Names of Assessment Districts.	Value of salaries and emoluments of office, offices, posts of profit, professions, trades and occupations.	Aggregate value of all property taxable for county purposes at the rate of 3 mills on the dollar.	Aggregate amount of county tax assessed at the rate of 3 mills on the dollar.	Amount of money at interest, including mortgages, judgments, bonds, notes, stocks, etc.	Value of stages, omnibuses, hacks, cabs, etc.	Aggregate value of property taxable for State purposes at 4 mills on the dollar, including money at interest, stages, omnibuses, hacks, cabs, etc.	Aggregate amount of State tax assessed.	Debt of county.
Chest Springs borough,	6,000	43,360	130 08	2,335	.....	2,335	9 34	.....
Chest township,	6,210	242,990	728 97	5,621	.....	5,651	22 60	.....
Clearfield township,	12,220	291,210	873 63	7,950	.....	7,950	31 80	.....
Conemaugh township,	15,090	292,870	878 61	26,467	.....	26,457	105 87	.....
Cresson township,	43,990	610,030	1,830 09	27,208	450	27,658	110 63	.....
Croyle township,	36,490	423,490	1,270 47	3,703	.....	3,703	14 81	.....
Daisytown borough,	7,870	68,710	206 13	850	.....	850	3 40	.....
Dale borough,	36,600	300,430	901 29	13,833	.....	13,833	55 33	.....
Dean township,	10,910	268,220	804 66	656	.....	656	2 62	.....
East Conemaugh borough,	66,260	555,450	1,666 35	17,616	350	17,966	71 87	.....
East Taylor township,	11,030	220,820	662 46	5,476	.....	5,476	21 90	.....
Ebensburg borough, East ward,	15,860	155,560	466 68	53,012	.....	53,012	212 05	.....
Ebensburg borough, West ward,	34,700	357,060	1,071 18	125,149	840	125,989	503 95	.....
Elder township,	22,800	259,160	777 48	12,504	.....	12,504	50 02	.....
Ferndale borough,	5,140	93,160	279 48	2,790	.....	2,790	11 16	.....
Franklin borough,	26,960	411,120	1,233 36	6,926	.....	6,926	27 70	.....
Gallitzin borough,	71,550	397,760	1,193 28	13,433	770	14,203	56 81	.....
Gallitzin township,	36,850	359,010	1,077 03	5,567	.....	5,567	22 27	.....
Hastings borough,	51,480	214,160	642 48	12,470	800	13,270	53 08	.....
Jackson township,	32,110	693,220	2,079 66	9,200	200	9,400	37 60	.....
Johnstown city—1st ward,	94,390	1,024,550	3,073 65	538,526	.....	538,526	2,154 10	.....
2d ward,	49,540	826 820	2,480 46	57,987	2,800	60,787	243 15	.....
3d ward,	41,830	867,790	2,603 37	45,035	1,650	46,685	186 74	.....
4th ward,	48,750	811,170	2,433 51	73,136	1,000	74,136	296 54	.....
5th ward,	82,630	709,540	2,112 62	86,213	200	86,413	345 65	.....
6th ward,	87,030	698,790	2,096 37	76,225	.....	76,225	304 90	.....
7th ward,	65,040	777,140	2,331 42	31,109	75	31,184	124 74	.....
8th ward,	27,230	905,470	916 41	61,789	.....	61,789	247 16	.....
9th ward,	55,590	505,820	1,517 46	30,096	.....	30,096	120 39	.....

10th ward,	39,000	648,850	1,946 55	8,861	.....	8,861	35 44	.....
11th ward,	28,430	309,980	929 94	1,154	.....	1,154	4 62	.....
12th ward,	50,330	151,320	453 96	1,404	.....	1,404	5 62	.....
13th ward,	33,580	257,920	773 76	4,515	.....	4,515	18 06	.....
14th ward,	35,640	2,184,970	6,554 91	525	.....	525	2 10	.....
15th ward,	20,700	288,540	865 62	35,449	200	35,649	142 60	.....
16th ward,	64,860	448,560	1,345 68	18,212	.....	18,212	72 85	.....
17th ward,	74,760	1,167,610	3,502 83	32,988	180	33,168	132 67	.....
18th ward,	29,230	230,880	692 64	5 213	.....	5,213	20 85	.....
19th ward,	30,060	239,890	719 67	9,362	.....	9,362	37 45	.....
20th ward,	40,040	362,660	1,087 98	20,901	.....	20,901	83 60	.....
21st ward.	18,410	213,570	640 71	4,939	.....	4,939	19 76	.....
Lilly borough,	28,920	166.090	498 27	16,770	410	17,180	68 72	.....
Loretto borough,	7,160	73,470	220 41	27,860	165	28,025	112 10	.....
Lower Yoder township,	40,190	461,980	1,385 94	4,809	.....	4,809	19 23	.....
Munster township,	4,670	181,830	545 49	17,506	.....	17,506	70 02	.....
Patton borough,	77,920	373,500	1,120 50	2,203	905	3,108	12 43	.....
Portage borough,	20,450	159,750	479 25	7,468	300	7,768	31 07	.....
Portage township,	50,530	487,300	1,461 90	5,020	.....	5,020	20 08	.....
Reade township,	59,360	621,120	1,863 36	6,082	.....	6,082	24 33	.....
Richland township.	20,590	617,970	1,853 91	46,746	.....	46,746	186 98	.....
Rosedale borough,	6,930	51,450	154 35	.....	.....	.....	.....	.....
Roxbury borough,	18,350	186,960	560 88	4,150	.....	4 150	16 60	.....
Scalp Level borough,	12,440	91,100	273 30	25,111	180	25,291	101 17	.....
South Fork borough, First ward,	38,650	210,630	631 89	10,037	.....	10,037	40 15	.....
South Fork borough, Second ward,	342,40	194,680	584 04	7,614	.....	7,614	30 45	.....
Spangler borough,	31,920	167,310	501 93	7,938	300	8,238	32 95	.....
Stony Creek township,	26,520	263,360	790 08	13,757	.....	13,757	55 03	.....
Summerhill borough,	20,470	115,700	347 10	4,350	.....	4,350	17 40	.....
Summerhill township,	11,050	369,840	1,109 52	3,693	.....	3,693	14 77	.....
Susquehanna township,	21,520	475,400	1,426 20	41,960	.....	41,960	167 84	.....
Tunnelhill borough.	11,960	77,980	233 94	.....	.....	.....	.....	.....
Upper Yoder township,	6,820	237,850	713 95	8,212	.....	8,212	32 85	.....
Washington township,	22,370	225,500	676 50	4,678	.....	4,678	18 72	.....
Westmont borough.	15,010	233,090	699 27	43,004	.....	43,004	172 02	.....
West Taylor township,	19,660	253.530	760 59	12,100	.....	12,100	48 40	.....
White township,	12,010	258,590	775 77	3,463	.....	3,463	13 85	.....
Wilmore borough,	7,630	54,460	163 38	10,813	.....	10,813	43 26	.....
Total,	$2,422,110	$29,578.620	$8,735 86	$1,997,475	$13,320	$2,010,795	$8,043 18	No debt.

CAMERON COUNTY.

Names of Assessment Districts.	Taxables.	Cleared land.	Timber land.	Value of all real estate.	Value of real estate exempt from taxation.	Value of real estate taxable.	Number and value of horses, mares, geldings and mules over the age of four years.		Number and value of neat cattle over the age of four years.	
							No.	Value.	No.	Value.
Shippen township,	514	3,212	88,054	$324,092	$10,000	$314,092	292	$4,924	299	$3,588
Emporium borough, West ward,	296	.....	.....	95,325	15,000	80,325	32	577	15	180
Middle ward,	289	.....	.....	212,779	115,900	96,879	28	665	20	240
East ward,	262	.....	.....	87,485	21,000	66,485	46	886	28	336
Portage township,	91	271	9,827	18,764	1,200	17,564	54	1,050	23	286
Lumber township,	216	1,316	33,519	96,865	15,000	81,865	70	909	94	1,128
Gibson township,	325	2,525	52,796	104,386	1,070	103,316	131	1,720	91	1,092
Grove township,	242	1,410	32,906	150,444	7,500	142,944	57	1,142	81	972
Driftwood borough,	179	.....	.....	49,415	8,335	41,080	19	260	26	312
Total,	2,414	8,734	217,102	$1,139,555	$195,005	$944,550	729	$12,133	677	$8,134

CAMERON COUNTY—Continued.

Names of Assessment Districts.	Value of salaries and emoluments of office, offices, posts of profit, professions, trades and occupations.	Aggregate value of all property taxable for county purposes at the rate of 17 mills on the dollar.	Aggregate amount of county tax assessed at the rate of 17 mills on the dollar.	Amount of money at interest, including mortgages, judgments, bonds, notes, stocks, etc.	Value of stages, omnibuses, hacks, cabs, etc.	Aggregate value of property taxable for State purposes at 4 mills on the dollar, including money at interest, stages, omnibuses, hacks, cabs, etc.	Aggregate amount of State tax assessed.	Debt of county.
Shippen township,	$10,675	$333,279	$5,665 74	$2,024,789	.....	$2,024,789	$81 00	.....
Emporium borough, West ward,	10,685	91,767	1,560 04	1,062,621	.....	10,602,621	424 11	.....
Middle ward,	12,360	110,144	1,872 45	3,902,640	.....	3,902,640	156 10	.....
East ward,	11,640	79,347	1,348 90	3,624,722	.....	3,624,722	144 97	.....
Portage township,	3,345	22,245	378 17	35,866	.....	35,866	1 43	.....
Lumber township,	5,700	89,602	1,523 23	1,242,396	.....	1,242,396	49 69	.....
Gibson township,	7,000	113,128	1,923 18	959,207	.....	959,207	38 37	.....
Grove township,	8,475	153,533	2,609 59	1,360,327	.....	1,360,327	54 41	.....
Driftwood borough,	7,170	48,822	$29 97	4,221,973	.....	4,221,973	168 88	.....
Total,	$77,050	$1,041,867	$17,711 27	$27,974,541	.....	$27,974,541	$1,118 96	$38,000

CARBON COUNTY.

Names of Assessment Districts	Taxables.	Cleared land.	Timber land.	Value of all real estate.	Value of real estate exempt from taxation.	Value of real estate taxable.	Number and value of horses, mares, geldings and mules over the age of four years.		Number and value of neat cattle over the age of four years.	
							No.	Value.	No.	Value.
Banks township,	1,156	.....	6,059	$312,151	$49,725	$262,426	158	$4,650	....	.....
Beaver Meadow borough,	389	.....	183	61,326	7,125	54,201	42	1,265	6	$60
East Mauch Chunk—1st ward,	451	.....	353	169,725	27,000	142,725	19	475	....	.....
2d ward,	392	.....	77	221,270	93,000	128,270	23	715	8	80
3d ward,	218	209	596	62,679	1,000	61,679	16	280	41	410
East Side borough,	75	54	605	11,775	150	11,625	3	35	7	70
East Penn township,	293	8,057	2,484	102,963	3,800	99,163	211	3,505	211	2,110
Franklin township,	643	4,683	2,980	208,450	24,000	184,450	257	3,880	201	1,608
Kidder township,	213	1,324	34,163	67,598	2,600	64,998	75	1,520	97	970
Lansford borough—East ward,	557	.....	234	188,397	33,200	155,197	46	1,265	1	10
Middle ward,	470	.....	255	244,963	54,900	190,063	57	1,415	1	20
West ward,	641	.....	461	242,653	15,000	227,653	60	1,725	....	.....
Lehighton borough—1st ward,	507	212	.....	225,426	62,000	163,426	39	870	5	45
2d ward,	377	109	.....	222,725	36,600	186,125	81	1,995	13	125
3d ward,	539	.....	.....	189,255	.....	189,255	31	815	2	20
Lausanne township,	86	727	2,988	12,267	550	11,717	40	865	29	290
Lehigh township,	158	1,966	3,138	46,778	16,550	30,228	64	935	53	530
Lower Towamensing township,	794	8,832	5,228	319,948	50,000	269,948	320	7,260	244	2,440
Mauch Chunk borough—1st ward,	541	142	335	602,976	216,666	386,310	56	1,730	3	35
2d ward,	709	5	127	188,175	27,850	160,325	39	1,000	....	.....
3d ward,	196	.....	.....	86,215	26,000	60,215	21	505	....	.....
Mauch Chunk township,	778	752	8,868	674,610	22,900	651,710	175	4,230	84	822
Mahoning township, Mahoning,	398	9,558	3,978	133,831	9,000	124,834	331	5,967	470	4,700
Mahoning township, Packerton,	299	735	100	180,301	6,000	174,301	19	295	12	120
Packer township,	212	3,344	6,201	93,860	3,100	90,760	183	3,490	150	1,500
Penn Forest township,	154	2,656	19,798	27,087	1,050	36,037	115	2,275	34	1,340
Parryville borough,	188	761	245	73,305	6,150	67,155	50	1,180	45	450
Summit Hill—1st ward,	184	.....	3,105	122,696	4,000	118,696	11	220	....	.....
2d ward,	225	.....	815	106,669	42,100	64,569	11	385	....	.....
3d ward,	415	.....	761	107,847	.....	107,847	6	120	2	20

4th ward,	139	.....	685	244,412	1,400	243,012	62	1,725	....	.....
Tonamensing township,	268	7,977	.6555	98,413	6,524	91,889	252	4,405	228	2,280
Weatherly borough—1st ward,	256	419	260	88,180	3,500	84,680	17	365	25	245
2d ward,	169	152	162	37,845	13,000	24,845	9	255	10	100
3d ward,	240	79	54	71,435	7,700	63,735	16	355	5	50
4th ward,	154	.....	87	24,410	300	24,110	....	.....	....	.....
Weissport borough,	203	3	.....	88,350	16,000	72,350	25	575	....	.....
Total,	13,687	52,589	111,942	$5,970,969	$890,440	$5,080,529	2,940	$62,547	2,087	$20,450

Names of Assessment Districts.	Value of salaries and emoluments of office, offices, posts of profit, professions, trades and occupations.	Aggregate value of all property taxable for county purposes at the rate of 12 mills on the dollar.	Aggregate amount of county tax assessed at the rate of 12 mills on the dollar.	Amount of money at interest, including mortgages, judgments, bonds, notes, stocks, etc.	Value of stages, omnibuses, hacks, cabs, etc.	Aggregate value of property taxable for State purposes at 4 mills on the dollar, including money at interest, stages, omnibuses, hacks, cabs, etc	Aggregate amount of State tax assessed.	Debt of county.
Banks township,	$45,155	$312,231	$3,746 77	$5,872	.....	$5,872	$23 49	.....
Beaver Meadow borough,	14,900	70,426	845 11	5,359	.....	5,359	21 43	.....
East Mauch Chunk—1st ward,	21,060	164,260	1,971 12	54,079	.....	54,079	216 32	.....
2d ward,	20,245	149,310	1,791 72	15,758	.....	15,758	63 03	.....
3d ward,	8,680	71,049	852 59	5,395	.....	5,395	21 58	.....
East Side borough,	2,020	13,750	165 00	.....	.....	.....	.....	.....
East Penn township,	5,005	109,783	1,317 40	28,806	.....	28,806	115 22	.....
Franklin township,	25,230	215,168	2,582 02	49,232	.....	49,232	196 93	.....
Kidder township,	5,360	72,848	874 18	850	.....	850	3 40	.....
Lansford borough—East ward,	21,865	178,337	2,140 04	5,998	.....	5,998	23 99	.....
Middle ward,	26,660	218,158	2,617 90	47,974	.....	47,974	191 90	.....
West ward,	22,195	252,573	3,030 88	9,376	.....	9,376	37 50	.....
Lehighton borough—1st ward,	23,885	188,226	2 258 71	68,425	.....	68,425	273 70	.....
2d ward,	19,830	208,075	2,496 90	195,442	$2,400	197,842	791 57	.....
3d ward,	24,210	214,300	2,571 60	81,601	.....	81,601	326 40	.....
Lausanne township,	2,555	15 427	185 12	.....	.....	.....	.....	.....
Lehigh township,	3,265	34,958	419 50	1,500	.....	1,500	6 00	.....
Lower Towamensing township,	30,680	310,328	3,723 94	56,037	.....	56,037	224 13	.....

CARBON COUNTY—Continued.

Names of Assessment Districts.	Value of salaries and emoluments of office, offices, posts of profit, professions, trades and occupations.	Aggregate value of all property taxable for county purposes at dollar.	Aggregate amount of county tax assessed at the rate of	Amount of money at interest, including mortgages, judgments, bonds, notes, stocks, etc.	Value of stages, omnibuses, hacks, cabs, etc.	Aggregate value of property taxable for State purposes at 4 mills on the dollar, including money at interest, stages, omnibuses, hacks, cabs, etc.	Aggregate amount of State tax assessed.	Debt of county.
Mauch Chunk borough—1st ward,	31,890	419,965	5,039 58	264,061	300	264,361	1,057 45	.....
2d ward,	31,750	193,075	2,316 90	85,319	.....	85,319	341 27	.....
3d ward,	9,305	70,025	840 30	4,382	.....	4,382	17 53	.....
Mauch Chunk township,	32,440	689,202	8,270 42	22,692	.....	2,2692	90 77	.....
Mahoning township, Mahoning,	7,445	142,940	1,715 35	57,103	.....	57,103	228 41	.....
Mahoning township, Packerton,	14,470	189,186	2,270 23	209	.....	209	83	.....
Packer township,	3,885	99,635	1,195 62	8,082	.....	8,082	32 33	.....
Penn Forest township,	3,730	43,382	520 58	4,077	.....	4,077	16 30	.....
Parryville borough,	8,045	76,830	921 96	9,878	.....	9,878	39 51	.....
Summit Hill—1st ward,	6,330	125,246	1,502 95	2,760	.....	2,760	11 04	.....
2d ward,	9,265	74,219	890 63	5,604	.....	5,604	22 42	.....
3d ward,	14,045	122,032	1,464 38	8,056	.....	8,056	32 22	.....
4th ward,	5,615	250,352	3,004 22	.....	.....	.....	.....	.....
Tonamensing township,	3,585	102,159	1,225 91	15,569	.....	15,569	62 28	.....
Weatherly borough—1st ward,	11,990	97,280	1,167 36	16,614	.....	16,614	66 45	.....
2d ward,	5,520	30,720	368 64	3,123	.....	3,123	12 49	.....
3d ward,	7,820	71,960	863 52	939	.....	939	3 76	.....
4th ward,	4,795	28,905	346 86	710	.....	710	2 84	.....
Weissport borough,	9,435	82,360	988 32	24,671	.....	24,671	98 69	.....
Total,	$545,160	$5,708,686	$68,504 23	$1,165,553	$2,700	$1,168,253	$4,672 98	.....

CENTRE COUNTY.

Names of Assessment Districts.	Taxables	Cleared land.	Timber land.	Value of all real estate.	Value of real estate exempt from taxation.	Value of real estate taxable.	Number and value of horses, mares, geldings and mules over the age of four years.		Number and value of neat cattle over the age of four years.	
							No.	Value.	No.	Value.
Bellefonte borough—North ward.	673	.....	.....	$921,500	$114,000	$807.500	114	$5,106	52	$818
South ward,	540	.....	.....	582,625	67,500	515.125	68	2,327	27	468
West ward.	276	.....	.....	214,600	10.300	204.300	71	3,205	14	221
Centre Hall borough,	242	.....	.....	142,816	25.750	117,066	77	3,087	26	453
Howard borough.	226	.....	.....	116,360	12.400	103,960	47	1.495	37	628
Milesburg borough,	223	.....	.....	106,010	25,400	80,610	29	945	24	360
Millheim borough.	255	.....	.....	167.490	26.500	140.990	91	3,505	50	1,065
Phillipsburg borough—1st ward,	334	.....	.....	317,950	49,450	268,500	93	5,305	27	405
2d ward,	500	.....	.....	384,900	12,000	372,900	162	7,590	16	315
3d ward,	299	.....	.....	192,475	34.000	158,475	19	725	21	341
South Phillipsburg borough,	101	.....	.....	44.670	2.300	42,370	15	430	16	242
State College borough,	273	.....	.....	1,098,330	869,800	228,530	58	1,495	33	655
Unionville borough,	139	.....	.....	71,835	9.200	62,635	25	1,045	17	322
Benner township,	384	11.709	3.823	449,352	11.600	437,752	371	13.615	369	5,850
Boggs township,	638	8.785	6.553	292.186	9.200	282.986	334	11.595	274	4.125
Burnside township,	140	2.504	7.300	45.337	5.600	39,737	81	1,655	62	744
College township,	397	10.231	1.653	466.431	21.400	445,031	334	13.711	311	5.877
Curtin township,	173	3,736	4.581	60.699	9,500	51,199	114	4.166	108	1,356
Ferguson township,	585	16.590	6.725	597,445	15,900	581.545	562	17,623	510	6,588
Gregg township,	713	12,584	10.747	614,098	35.000	579,098	509	24,903	527	8,836
Haines township.	536	8.702	11.080	529.489	25,600	503,889	430	17,634	502	9,491
Half Moon township,	225	5.929	3.164	227.294	14.500	212.794	169	5.304	159	2.240
Harris township,	343	6.865	3.152	321,753	21,700	300,053	298	11,140	223	4,828
Howard township,	303	6.081	3.487	145,131	6,550	138.851	127	4,350	150	2,242
Huston township,	234	5.015	6.445	96.497	11.200	85,297	132	5,325	145	1,936
Liberty township,	381	6.728	2,965	217.518	18,200	199,318	205	6.279	200	2,713
Marion township,	201	6.441	3.200	294,376	18.050	276,326	225	7,528	194	2.876
Miles township,	627	9.446	13.329	506.027	33,800	472,227	355	16,790	404	6.275
Patton township,	291	8.094	3.313	297,096	7,900	289,196	201	7,645	180	3.061
Penn township,	411	5.704	5.866	349,771	17,750	332,021	252	11,640	240	4,648

CENTRE COUNTY—Continued.

Names of Assessment Districts	Taxables.	Cleared land.	Timber land.	Value of all real estate.	Value of real estate exempt from taxation.	Value of real estate taxable.	Number and value of horses, mares, geldings and mules over the age of four years.		Number and value of neat cattle over the age of four years.	
							No.	Value.	No.	Value.
Potter township.	660	17,872	11,408	667,554	19,900	647,654	533	19,120	488	7,935
Rush township,	744	5,956	130	219,674	11,800	207,874	205	8,865	171	2,575
Snow Shoe township.	656	7,338	200	204,644	33,275	171,369	252	7,630	178	2,670
Spring township,	906	10,675	2,549	789,431	19,800	769,631	359	13,760	365	5,472
Taylor township,	191	4,398	8,884	76,891	4,100	72,791	111	2,822	112	1,386
Union township,	262	7,576	10,918	145,082	9,500	135,582	204	9,020	192	2,978
Walker township,	417	10,283	3,992	470,817	33,800	437,017	345	16,135	372	8,826
Worth township,	278	4,045	5,073	89,401	6,700	82,701	133	5,885	158	2,368
Total,	14,867	203,287	140,587	$12,535,555	$1,680,925	$10,854,630	7,708	$300,400	6,954	$114,189

CENTRE COUNTY—Continued.

Names of Assessment Districts.	Value of salaries and emoluments of office, offices, posts of profit, professions, trades and occupations.	Aggregate value of all property taxable for county purposes at the rate of 3 mills on the dollar.	Aggregate amount of county tax assessed at the rate of 3 mills on the dollar.	Amount of money at interest, including mortgages, judgments, bonds, notes, stocks, etc.	Value of stages, omnibuses, hacks, cabs, etc.	Aggregate value of property taxable for State purposes at 4 mills on the dollar, including money at interest, stages, omnibuses, hacks, cabs, etc.	Aggregate amount of State tax assessed.	Debt of county.
Bellefonte borough—North ward,	$40,300	$853,724	$2,561 17	$98,717	$400	$889,117	$3,596 47	.....
South ward,	33,730	551,650	1,654 95	136,908	400	136,908	547 63	.....
West ward,	14,515	222,241	666 72	109,683	150	109,833	403 33	.....
Centre Hall borough,	12,000	132,606	397 82	55,641	200	55,841	223 36	.....
Howard borough,	11,945	118,028	354 08	28,836	125	28,961	115 84	.....
Milesburg borough,	6,830	88,745	266 23	22 1 5	.....	2,2165	88 66	.....
Millheim borough,	12,265	157,825	473 48	55,539	430	55,969	223 88	.....
Phillipsburg borough—1st ward,	18,130	292,340	877 02	44,224	.....	44,224	176 90	.....
2d ward,	28,645	409,450	1,228 35	18,601	1,550	20,241	80 96	.....
3d ward,	16,070	175,611	526 83	14,162	.....	14,162	56,65	.....
South Phillipsburg borough,	4,250	47,292	141 88	1,623	.....	1,623	6 49	.....
State College borough,	19,830	250,510	751 53	109,170	75	109,245	436 98	.....
Unionville borough,	5,890	69,892	209 68	40,862	.....	40,862	163 45	.....
Benner township,	7,815	465,032	1,395 10	44,904	.....	44,904	179 62	.....
Boggs township,	16,550	315,256	945 77	16,807	.....	16,807	67 23	.....
Burnside township,	2,620	44,756	134 27	6,456	.....	6,456	25 82	.....
College township,	11,555	476,174	1,428 52	44,833	.....	44,833	179 33	.....
Curtin township,	2,755	59,476	178 43	4,405	.....	4,405	17 62	.....
Ferguson township,	12,835	618,591	1,855 77	59,540	20	59,560	238 24	.....
Gregg township,	17,065	629,902	1,889 71	93,231	100	93,331	373 32	.....
Haines township,	18,310	549,324	1,647 97	129,886	40	129,926	519 70	.....
Half Moon township,	4,485	224,823	674 47	25,414	.....	25,414	101 66	.....
Harris township,	9,025	325,046	975 14	78,280	85	78,365	313 46	.....
Howard township,	5,130	150,303	450 91	21,582	.....	21,582	86 33	.....
Huston township,	3,800	96,358	289 07	12,236	.....	12,336	49 35	.....
Liberty township,	9,365	217,675	653 02	21,160	.....	21,160	84 64	.....
Marion township,	3,145	289,825	869 62	13,778	.....	13,778	55 11	.....
Miles township,	15,885	511,177	1,533 53	95,442	.....	95,442	381 77	.....
Patton township,	9,010	308,912	926 74	14,115	.....	14,115	56 46	.....

CENTRE COUNTY—Continued.

Names of Assessment Districts.	Value of salaries and emoluments of office, offices, posts of profit, professions, trades and occupations.	Aggregate value of all property taxable for county purposes at the rate of 3 mills on the dollar.	Aggregate amount of county tax assessed at the rate of 3 mills on the dollar.	Amount of money at interest, including mortgages, judgments, bonds, notes, stocks, etc.	Value of stages, omnibuses, hacks, cabs, etc.	Aggregate value of property taxable for State purposes at 4 mills on the dollar, including money at interest, stages, omnibuses, hacks, cabs, etc.	Aggregate amount of State tax assessed.	Debt of county.
Penn township,	10,100	358,409	1,075 23	35,687	108	35,795	143 18	.....
Potter township,	13,040	687,749	2,063 25	32,208	.....	32,208	128 83	.....
Rush township,	24,480	243,794	731 38	4,900	200	5,100	20 40	.....
Snow Shoe township,	40,905	222,574	667 72	19,626	275	19,901	79 60	.....
Spring township,	26,690	815,553	2,446 66	70,469	.....	70,469	281 88	.....
Taylor township,	1,750	78,749	236 25	1,520	.....	1,520	6 08	.....
Union township,	3,115	150,695	452 08	10,584	.....	10,584	42 34	.....
Walker township,	9,585	471,563	1,414 69	56,452	.....	56,452	225 81	.....
Worth township,	6,205	97,159	291 48	12,238	75	12,413	49 65	.....
Total,	$509,620	$11,778,839	$35,336 52	$2,452,774	$4,233	$2,457,007	$9,828 03	No debt.

CHESTER COUNTY.

Names of Assessment Districts.	Taxables	Cleared land.	Timber land.	Value of all real estate.	Value of real estate exempt from taxation.	Value of real estate taxable.	Number and value of horses, mares, geldings and mules over the age of four years.		Number and value of neat cattle over the age of four years.	
							No.	Value.	No.	Value.
Atglen,	159	72	.....	$149,957	$21,500	$128,457	52	$2,100	6	$140
Avondale,	271	90	23	288,260	10,100	278,160	86	3,880	50	1,405
Birmingham,	144	3,620	255	333,834	10,300	323,584	237	10,330	727	21,180
Bradford, East,	250	8,321	722	842,006	3,700	838,306	316	16,225	978	24,450
Bradford, West,	340	8,616	1,910	755,111	135,000	620,111	302	13,120	630	17,400
Brandywine, East,	221	6,477	223	432,550	13,500	419,050	232	9,570	438	13,140
Brandywine, West,	110	6,657	1,091	406,700	20,200	386,500	245	7,715	549	11,225
Caln,	233	4,923	950	481,690	6,400	475,290	203	8,430	495	13,435
Caln, East,	50	1,903	322	193,457	5,800	187,657	121	4,315	231	5,775
Caln, West	341	10,065	2,440	536,119	15,200	520,919	329	14,802	556	15,140
Charlestown,	245	6,745	604	398,623	9,500	389,123	303	11,905	776	19,360
Coatesville,	2,023	.....	20	2,917,205	256,300	2,660,905	350	15,195	26	760
Coventry—North,	533	6,204	1,558	669,757	24,000	645,757	358	14,770	681	17,105
South,	163	3,751	834	221,955	12,400	209,555	145	5,345	353	7,314
East,	405	6,426	.....	496,860	19,200	477,660	291	14,040	786	19,650
Dowingtown, East,	425	320	.....	554,590	30,000	524,590	129	5,595	38	950
Dowingtown, West,	379	.....	.....	355,055	17,800	337,255	84	3,295	42	1,050
Easttown,	516	4,400	426	1,347,995	44,200	1,263,795	356	16,895	367	8,595
Elk,	207	5,324	526	312,533	8,700	303,833	208	7,625	209	5,340
Fallowfield, East,	526	8,854	1,200	$70,905	15,200	$55,705	368	14,445	648	16,185
Fallowfield, West,	345	9,214	1,005	536,540	18,500	518,040	368	15,835	623	15,575
Franklin,	229	7,500	900	473,125	8,100	465,025	354	14,975	498	14,830
Goshen, East,	213	9,040	.....	585,329	12,300	573,029	285	8,960	817	20,475
Goshen, West,	296	6,196	417	$20,040	19,000	801,040	322	13,835	673	17,175
Highland,	260	8,793	1,089	506,924	6,150	500,774	352	11,920	580	14,470
Honeybrook borough,	246	218	.....	341,225	26,700	314,525	88	4,525	33	875
Honeybrook township,	485	12,713	1,874	771,420	12,000	259,420	465	16,327	901	24,111
Hopewell,	60	1,090	40	64,634	1,200	63,434	53	2,035	31	1,180
Kennett Square,	555	440	.....	$38,450	20,400	$18,050	179	9,110	35	920
Kennett township,	353	8,357	1,044	$01,518	4,200	797,318	420	15,565	733	18,600

CHESTER COUNTY—Continued.

Names of Assessment Districts,	Taxables.	Cleared land.	Timber land.	Value of all real estate.	Value of real estate exempt from taxation.	Value of real estate taxable.	Number and value of horses, mares, geldings and mules over the age of four years.		Number and value of neat cattle over the age of four years.	
							No.	Value.	No.	Value.
London Brittain,	189	4,769	644	329,760	1,200	328,560	222	8,005	279	6,195
Londonderry,	199	5,602	808	390,985	15,500	375,485	259	11,200	435	12,636
Londongrove,	499	10,255	650	899,745	17,700	882,045	504	22,510	1,136	29,860
Malvern,	287	530	66	447,493	29,500	417,993	106	4,125	52	1,300
Marlboro, East,	457	8,054	997	762,680	12,050	750,630	408	18,825	670	16,850
Marlboro, West,	281	9,160	558	699,673	7,800	691,873	405	14,435	1,111	20,489
Nantmeal, East,	231	7,528	1,647	437,540	9,300	428,240	272	11,725	643	16,075
Nantmeal, West,	271	7,235	715	555,545	30,200	525,345	291	11,640	572	17,360
Nottingham, East,	453	10,395	1,297	665,905	11,150	654,755	438	16,985	578	14,250
Nottingham, West,	325	6,972	2,006	256,370	7,300	249,070	228	7,690	261	5,280
New Garden,	558	8,835	987	967,550	24,500	943,050	471	23,540	687	20,610
Newlin,	184	5,830	710	494,887	29,100	465,787	235	10,315	688	17,205
New London,	214	5,121	1,073	443,168	29,100	414,068	291	12,750	479	11,068
Oxford borough,	604	.....	.....	961,795	67,000	894,795	141	5,955	30	600
Oxford, Upper,	312	8,473	954	532,875	5,650	527,225	398	10,215	575	12,690
Oxford, Lower,	365	9,270	868	667,231	105,700	561,531	329	7,330	559	10,995
Parkersburg,	534	568	75	593,425	31,000	562,425	135	10,400	9	225
Phoenixville	2,944	.....	.....	3,097,910	211,200	2,886,710	206	8,020	69	1,855
Penn,	178	4,893	496	332,885	5,700	327,185	186	10,185	332	9,100
Pennsbury,	219	5,294	464	509,202	11,600	497,602	249	12,660	707	21,160
Pikeland, East,	204	4,644	284	407,201	6,600	400,601	260	11,150	601	15,025
Pikeland, West,	279	5,063	625	467,511	47,400	420,111	275	7,500	630	15,698
Pocopson,	168	4,156	477	331,232	5,200	326,032	188	6,905	543	13,730
Sadsbury,	256	3,541	192	235,480	18,800	216,680	181	7,985	255	6,310
Sadsbury, West,	220	5,467	920	392,222	9,200	383,022	264	12,795	469	12,190
Schuylkill,	420	5,680	208	548,990	16,800	532,190	346	13,290	570	14,720
Spring City—1st ward,	192	.....	.....	160,605	5,800	154,805	14	430	5	155
2d ward,	178	.....	.....	139,130	3,500	135,630	30	1,195	....	.....
3d ward,	305	.....	.....	315,720	16,300	299,420	50	2,445	....	.....
4th ward,	212	.....	.....	219,430	12,000	207,430	37	1,405	....	.....

Thornbury,	68	2,078	160	244,875	1,000	243,875	88	3,305	229	6,000
Tredyffrin,	898	11,330	714	1,754,320	28,500	1,725,820	657	27,170	805	16,405
Uwchlan,	227	5,401	49	337,093	14,300	322,793	221	8,805	580	14,500
Uwchlan, Upper,	228	6,522	590	431,990	12,000	419,990	283	10,325	818	20,450
Valley,	451	2,719	854	148,434	4,700	143,734	131	6,440	261	6,585
Vincent, East,	408	7,973	.....	647,150	45,000	602,150	407	19,105	1,122	28,050
Vincent, West,	334	9,857	.....	566,046	11,700	554,346	421	17,745	1,066	26,650
Wallace,	236	5,857	1,020	399,315	10,000	389,315	210	5,625	536	13,490
Warwick,	382	7,421	3,275	390,746	24,600	366,146	319	13,245	583	15,925
West Grove,	278	230	.....	356,250	19,400	336,850	82	4,045	38	1,100
Westtown,	224	4,615	532	890,045	413,500	476,545	200	8,185	635	15,135
Whiteland, East,	345	5,819	396	754,012	15,800	738,212	315	15,000	670	16,240
Whiteland, West,	317	6,797	1,030	667,061	12,700	654,361	311	12,530	647	16,175
Willistown,	436	9,091	1,492	1,004,500	17,300	987,200	482	19,615	1,205	30,300
West Chester,	3,086	14	107	7,326,894	1,004,000	6,322,894	440	38,500	40	1,000
Total,	27,144	389,618	47,407	$51,447,293	$3,245,900	$48,201,393	19,117	$825,934	36,230	$899,437

Names of Assessment Districts.	Value of salaries and emoluments of office, offices, posts of profit, professions, trades and occupations.	Aggregate value of all property taxable for county purposes at the rate of 2½ mills on the dollar.	Aggregate amount of county tax assessed at the rate of 2½ mills on the dollar.	Amount of money at interest, including mortgages, judgments, bonds, notes, stocks, etc.	Value of stages, omnibuses, hacks, cabs, etc.	Aggregate value of property taxable for State purposes at 4 mills on the dollar, including money at interest, stages, omnibuses, hacks, cabs, etc.	Aggregate amount of State tax assessed.	Debt of county.
Atglen,	$20,350	$151,047	$377 62	$49,940	$420	$50,360	$201 44	.....
Avondale,	28,550	311,995	779 99	60,264	435	60,699	242 79	.....
Birmingham,	18,100	373,194	932 98	191,000	.....	191,000	764 00	.....
Bradford, East,	24,300	903,331	2,258 33	650,000	.....	650,000	2,600 00	.....
Bradford, West,	29,010	679,641	1,699 10	150,400	.....	150,400	601 60	.....
Brandywine, East,	16,200	457,960	1,144 90	63,500	.....	63,500	254 00	.....
Brandywine, West,	14,520	419,960	1,049 90	11,850	.....	11,850	47 40	.....
Caln,	24,750	521,905	1,304 76	26,420	.....	26,420	105 68	.....
Caln, East,	3,150	200,897	502 24	8,200	.....	8,200	32 80	.....
Caln, West	18,300	569,161	1,422 90	51,301	.....	51,301	205 20	.....

CHESTER COUNTY—Continued.

Names of Assessment Districts.	Value of salaries and emoluments of office, offices, posts of profit, professions, trades and occupations.	Aggregate value of all property taxable for county purposes at the rate of 2½ mills on the dollar.	Aggregate amount of county tax assessed at the rate of 2½ mills on the dollar.	Amount of money at interest, including mortgages, judgments, bonds, notes, stocks, etc.	Value of stages, omnibuses, hacks, cabs, etc.	Aggregate value of property taxable for State purposes at 4 mills on the dollar, including money at interest, stages, omnibuses, hacks, cabs, etc.	Aggregate amount of State tax assessed.	Debt of county.
Charlestown,	17,200	437,588	1,093 97	61,376	.....	61,376	245 50	.....
Coatesville,	321,200	2,998,060	7,495 15	533,189	.....	533,189	2,132 76	.....
Coventry—North,	56,300	733,932	1,834 83	106,835	.....	106,835	427 34	.....
South,	9,725	231,939	579 85	32,154	.....	32,154	128 61	.....
East,	26,500	537,850	1,344 63	90,513	.....	90,513	362 05	.....
Dowingtown, East,	59,800	590,935	1,477 34	241,032	350	241,382	965 53	.....
Dowingtown, West,	53,950	395,550	988 87	57,734	160	57,894	231 58	.....
Easttown,	45,750	1,335,035	3,337 59	281,110	1,380	282,490	1,129 96	.....
Elk,	13,575	330,373	825 93	18,000	.....	18,000	72 00	.....
Fallowfield, East,	47,500	933,835	2,334 59	70,845	.....	70,845	283 38	.....
Fallowfield, West,	28,500	577,950	1,444 87	223,089	.....	223,089	892 35	.....
Franklin,	17,900	512,730	1,281 82	55,262	.....	55,262	221 05	.....
Goshen, East,	15,515	617,979	1,544 95	14,100	.....	14,100	56 40	.....
Goshen, West,	34,500	866,550	2,166 38	63,089	.....	63,089	252 36	.....
Highland,	14,600	541,764	1,354 41	81,683	.....	81,683	326 73	.....
Honeybrook borough,	30,650	350,575	876 44	145,275	400	145,675	582 70	.....
Honeybrook township,	36,050	835,908	2,089 77	47,080	.....	47,080	188 32	.....
Hopewell,	6,400	73,049	182 62	300	.....	300	1 20	.....
Kennett Square,	80,900	908,980	2,272 45	389,200	750	389,950	1,559 80	.....
Kennett township,	40,975	872,458	2,181 14	94,000	.....	94,000	376 00	.....
London Brittain,	11,450	354,210	885 53	41,568	.....	41,568	166 27	.....
Londonderry,	8,200	407,521	1,018 80	26,300	.....	26,300	105 20	.....
Londongrove,	51,000	985,415	2,463 54	177,242	.....	177,242	708 97	.....
Malvern,	40,690	464,108	1,160 27	68,400	.....	68,400	273 60	.....
Marlboro, East,	41,000	827,305	2,068 26	205,924	.....	205,924	823 70	.....
Marlboro, West,	24,200	750,988	1,877 47	21,130	.....	21,130	84 52	.....
Nantmeal, East,	9,200	465,240	1,163 10	54,172	.....	54,172	216 69	.....
Nantmeal, West,	19,150	573,495	1,433 74	1,071,160	.....	1,071,160	4,284 64	.....
Nottingham, East,	32,000	717,990	1,794 98	37,000	.....	37,000	148 00	.....

Nottingham, West,	17,400	279,440	693 60	20,000	.....	20,000	80 00	.....
New Garden,	59,150	1,046,350	2,615 87	254,000	.....	254,000	1,016 00	.....
Newlin,	15,750	509,057	1,272 64	10,500	.....	10,500	42 00	.....
New London,	16,150	454,036	1,135 09	105,346	.....	105,346	421 39	.....
Oxford borough,	93,900	995,250	2,488 13	398,081	900	398,981	1,595 92	.....
Oxford, Upper,	86,100	636,230	1,590 58	56,513	.....	56,513	226 05	.....
Oxford, Lower,	31,560	611,416	1,528 54	93,593	.....	93,593	374 39	.....
Parkersburg,	77,250	650,300	1,625 75	198,305	330	198,635	794 54	.....
Phoenixville	309,350	3,205,935	8,014 84	471,401	880	472,281	1,889 12	.....
Penn,	11,750	358,220	895 55	31,300	.....	31,300	125 20	.....
Pennsbury,	17,000	548,422	1,371 06	49,982	.....	49,982	199 93	.....
Pikeland, East,	16,150	442,926	1,107 31	26,300	.....	26,300	105 20	.....
Pikeland, West,	25,000	468,300	1,170 77	19,200	.....	19,200	76 80	.....
Pocopson,	13,950	360,617	901 54	53,991	.....	53,991	215 96	.....
Sadsbury,	32,050	263,025	657 56	41,617	.....	41,617	166 47	.....
Sadsbury, West,	18,500	426,507	1,066 27	41,612	.....	41,612	166 45	.....
Schuylkill,	44,000	604,200	1,510 50	52,000	.....	52,000	208 00	.....
Spring City—1st ward,	21,550	176,940	442 35	57,340	.....	57,340	229 36	.....
2d ward,	21,025	157,850	394 63	46,755	.....	46,755	187 02	.....
3d ward,	96,200	393,065	995 16	116,992	.....	116,992	467 97	.....
4th ward,	31,625	210,460	601 15	61,755	30	61,785	247 14	.....
Thornbury,	7,850	261,030	652 58	33,000	.....	33,000	132 00	.....
Tredyffrin,	93,800	1,863,195	4,657 99	160,400	.....	160,400	641 60	.....
Uwchlan,	17,700	363,738	909 50	69,482	.....	69,482	277 93	.....
Uwchlan, Upper,	17,925	468,640	1,171 72	91,047	.....	91,047	364 19	.....
Valley,	55,300	212,059	530 15	62,100	.....	62,100	248 40	.....
Vincent, East,	31,750	681,055	1,702 64	157,278	.....	157,278	629 11	.....
Vincent, West,	19,950	615,691	1,546 73	182,589	.....	182,589	730 15	.....
Wallace,	13,050	421,480	1,053 70	80,223	.....	80,223	320 89	.....
Warwick,	34,310	429,626	1,074 06	55,339	.....	55,339	221 36	.....
West Grove,	40,550	382,545	956 36	73,100	.....	73,100	292 40	.....
Westtown,	23,440	523,305	1,308 26	103,440	500	103,940	415 76	.....
Whiteland, East,	38,100	807,552	2,018 88	141,000	.....	141,000	564 00	.....
Whiteland, West,	32,450	705,516	1,763 79	175,219	.....	175,219	700 88	.....
Willistown,	41,550	1,078,665	2,696 66	68,290	.....	68,290	273 16	.....
West Chester,	307,440	6,669,834	16,674 58	2,700,000	4,500	2,704,500	10,818 00	.....
Total,	$3,212,235	$53,138,999	$132,847 49	$11,930,652	$11,035	$11,941,717	$47,766 86	$76,860 00

CLARION COUNTY.

Names of Assessment Districts.	Taxables.	Cleared land.	Timber land.	Value of all real estate.	Value of real estate exempt from taxation.	Value of real estate taxable.	Number and value of horses, mares, geldings and mules over the age of four years.		Number and value of neat cattle over the age of four years.	
							No.	Value.	No.	Value.
Ashland township,	242	8,465	5,218	$256,448	$4,900	$251,548	255	$8,396	285	$4,450
Beaver township,	512	11,405	8,672	369,367	9,000	360,367	428	13,296	527	7,573
Brady township,	56	719	241	26,246	1,900	24,346	14	318	15	180
Callenburg borough,	87	56	.....	50,540	8,700	41,840	31	990	18	263
Clarion borough,	552	493	25	930,611	325,000	605,611	175	6,318	55	990
Clarion township,	312	18,349	2,368	338,524	10,000	328,528	303	9,619	314	4,339
Curllsville horough,	51	518	60	38,514	3,800	34,714	14	610	20	324
East Brady borough,	344	499	31	232,835	15,600	217,235	60	2,095	57	1,043
Edenburg borough,	259	297	.....	143,237	11,100	132,137	76	2,723	35	700
Elk township,	237	10,991	5,737	261,979	5,600	256,379	292	12,326	323	5,302
Farmington township,	664	36,278	1,421	468,222	74,000	394,222	459	13,532	501	7,159
Highland township,	185	9,987	250	115,935	3,600	112,335	135	3,905	133	2,120
Knox township,	216	9,601	250	160,399	15,600	144,799	135	5,373	135	3,204
Licking township,	271	8,510	2,135	237,060	4,600	232,460	179	5,389	262	3,776
Limestone township,	350	21,153	404	462,679	24,000	438,679	415	13,346	471	7,583
Madison township,	415	15,913	829	198,187	4,850	193,337	268	8,314	287	4,122
Millcreek township,	259	6,835	10,173	163,150	5,400	157,750	176	4,747	159	2,346
Monroe township,	263	13,287	2,319	266,675	3,500	263,175	301	9,142	294	4,818
New Bethlehem borough,	351	166	.....	338,467	51,200	287,267	95	4,225	52	1,097
Paint township,	132	11,076	2,505	102,770	4,400	98,370	126	3,746	137	1,949
Perry township,	543	13,667	2,277	408,254	14,000	394,254	336	11,801	378	5,821
Piney township,	176	7,571	3,288	174,441	4,500	169,941	173	5,130	170	2,745
Porter township,	456	24,742	1,144	474,785	13,100	461,685	455	14,744	614	8,504
Red Bank township,	515	17,878	250	414,661	27,500	387,161	309	10,531	431	6,427
Richland township,	385	7,498	1,174	280,962	25,200	255,762	215	7,405	248	3,810
Rinersburg borough,	171	145	.....	96,495	10,250	86,245	65	2,278	34	560
Salem township,	271	7,606	2,109	251,116	9,100	242,016	277	8,799	308	5,135
Shippensville borough,	99	172	.....	43,455	2,500	40,955	43	1,410	26	390
Sligo horough,	150	968	58	83,408	4,500	78,908	62	2,550	63	928
St. Petershurg borough,	166	330	8	89,580	14,100	75,480	41	1,630	32	556

Strattonville borough,	80	355	67	60.337	1,500	58,837	39	1.154	32	568
Toby township,	319	15.918	1.517	293.357	3.500	289,857	211	9,569	305	4.589
Washington township,	386	12,176	7,367	367.130	78,000	289,130	321	9,500	441	6.160
West Millville borough.	160	618	.....	$5.355	5,500	79,855	53	2.378	36	691
Total,	9,635	294,242	61,897	$8,285,181	$800,000	$7,485,181	6,537	$217.289	7.198	$110,213

Names of Assessment Districts.	Value of salaries and emoluments of office, offices, posts of profit, professions, trades and occupations.	Aggregate value of all property taxable for county purposes at the rate of 3 mills on the dollar.	Aggregate amount of county tax assessed at the rate of 3 mills on the dollar.	Amount of money at interest, including mortgages, judgments, bonds, notes, stocks, etc.	Value of stages, omnibuses, hacks, cabs, etc.	Aggregate value of property taxable for State purposes at 4 mills on the dollar, including money at interest, stages, omnibuses, hacks, cabs, etc.	Aggregate amount of State tax assessed.	Debt of county.
Ashland township,	$7,180	$271.574	$814 72	$37.727	.....	$37,727	$150 91	.....
Beaver township,	17,545	398.781	1,196 34	90,292	$75	90,367	361 47	.....
Brady township,	3,690	28.534	85 60	.....	.....	.....	.....	.....
Callenburg borough,	4,945	48,038	144 11	46,776	100	46,870	187 48	.....
Clarion borough,	43,360	656.479	1,969 44	332.465	2,000	324.465	1,297 86	.....
Clarion township,	8,360	350,842	1,052 53	12.325	.....	12,325	49 30	.....
Curllsville borough,	2,535	28.183	114 55	10,242	.....	10,242	40 97	.....
East Brady borough,	30,130	250.503	751 51	41.643	357	42,000	168 00	.....
Edenburg borough,	18,450	154,010	462 03	75,297	340	75,637	302 55	.....
Elk township,	7,515	281,522	844 57	30,367	.....	30,367	121 47	.....
Farmington township,	22,955	437.868	1,313 60	29,9 0	.....	29,990	119 96	.....
Highland township,	6,105	124,465	373 40	2,630	.....	2,630	10 52	.....
Knox township,	6,420	159.796	479 39	22,217	.....	22,217	88 87	.....
Licking township,	7,600	249.225	747 68	15,32	.....	15,320	61 28	.....
Limestone township,	8,155	467,763	1,403 29	39,927	.....	39,927	159 71	.....
Madison township,	19,080	224,853	674 56	17,655	.....	17,655	70 62	.....
Millcreek township,	6,295	171,138	513 41	5,270	.....	5,270	21 08	.....
Monroe township,	7,120	284.255	852 77	24,115	.....	24,115	96 46	.....
New Bethlehem borough,	29,870	322.459	967 38	64,440	625	65,065	260 26	.....
Paint township,	3,653	107,718	323 15	9,952	.....	9,952	39 81	.....
Perry township,	25,795	437.671	1,313 01	33,167	.....	33,167	132 67	.....

CLARION COUNTY—Continued.

Names of Assessment Districts.	Value of salaries and emoluments of office, offices, posts of profit, professions, trades and occupations.	Aggregate value of all property taxable for county purposes at the rate of 3 mills on the dollar.	Aggregate amount of county tax assessed at the rate of 3 mills on the dollar.	Amount of money at interest, including mortgages, judgments, bonds, notes, stocks, etc.	Value of stages, omnibuses, hacks, cabs, etc.	Aggregate value of property taxable for State purposes at 4 mills on the dollar, including money at interest, stages, omnibuses, hacks, cabs, etc.	Aggregate amount of State tax assessed.	Debt of county.
Piney township,	4,375	181,191	546 57	11,167	.....	11,167	44 67	.....
Porter township,	8,920	493,853	1,481 56	28,515	.....	38,515	114 06	.....
Red Bank township,	22,025	426,144	1,278 43	56,727	.....	56,727	226 91	.....
Richland township,	24,375	291,352	874 06	77,525	100	77,625	310 49	.....
Rinersburg borough,	13,100	102,183	306 55	28,572	300	28,872	115 49	.....
Salem township,	8,605	264,555	793 67	69,722	.....	69,722	278 89	.....
Shippensville borough,	7,860	50,615	151 85	74,575	300	74,875	299 50	.....
Sligo borough,	10,405	92,791	278 37	36,382	585	36,937	147 75	.....
St. Petersburg borough,	11,095	88,761	266 28	111,880	325	112,205	448 82	.....
Strattonville borough,	4,800	65,359	196 08	7,825	.....	7,825	31 30	.....
Toby township,	7,350	311,356	934 07	17,965	.....	17,965	71 86	.....
Washington township,	12,615	317,405	952 21	42,362	.....	42,362	169 45	.....
West Millville borough,	11,060	93,984	281 95	13,836	165	14,001	56 00	.....
Total,	$133,543	$8,246,226	$24,738 69	$1,508,834	$5,272	$1,514,106	$6,056 44	.....

CLEARFIELD COUNTY.

Names of Assessment Districts.	Taxables.	Cleared land.	Timber land.	Value of all real estate.	Value of real estate exempt from taxation.	Value of real estate taxable.	Number and value of horses, mares, geldings and mules over the age of four years.		Number and value of neat cattle over the age of four years.	
							No.	Value.	No.	Value.
Brisbin borough,	179	107	163	$35,309	$4,110	$31,169	38	$1,018	25	$207
Burnside borough,	260	458	340	105,774	2,000	103,774	77	3,545	55	789
Chester Hill borough,	174	214	10	137,620	6,000	131,620	25	1,070	20	305
Clearfield borough,	1,421	548	1	2,415,882	354,100	2,061,782	206	10,628	110	1,859
Coalport borough,	301	69	128	102,511	13,500	89,011	84	2,675	46	690
Curwensville borough,	595	562	628	585,740	60,400	525,340	62	2,595	26	260
Du Bois borough,	3,251	1,366	.....	2,876,038	400,400	2,475,638	281	17,940	181	3,450
Glen Hope borough,	84	658	539	68,420	7,200	61,220	31	1,605	31	310
Grampian borough,	172	178	139	94,890	15,000	79,890	36	1,315	13	156
Houtsdale borough,	415	138	.....	169,085	21,800	147,285	100	3,225	45	675
Irvona borough,	197	582	.....	104,686	4,800	99,886	47	1,071	43	516
Lumber City borough,	68	1,000	534	72,712	33,400	39,312	44	1,370	34	408
Mahaffey borough,	240	163	20	185,725	6,500	179,225	57	2,255	38	570
Newburg borough,	94	531	420	46,321	3,700	42,621	38	2,920	37	518
New Washington borough,	59	744	408	53,437	580	52,857	27	1,280	26	565
Osceola borough,	354	95	.....	379,517	25,700	353,817	94	6,185	49	1,185
Ramey borough,	195	209	.....	127,003	13,500	113,503	57	9,057	72	1,080
Troutville borough,	100	407	33	98,432	8,000	90,432	39	1,740	28	720
Wallaceton borough,	74	294	.....	51,893	2,500	49,393	29	920	20	280
Westover borough,	190	714	695	113,191	7,000	106,191	35	1,905	32	480
Beccaria township,	967	7,446	14,627	524,778	24,600	500,178	263	7,740	316	3,160
Bell township,	456	7,956	23,394	455,715	16,400	439,315	278	10,540	266	2,670
Bigler township,	593	2,717	11,045	373,991	20,100	353,891	242	9,955	212	3,180
Bloom township,	196	3,149	7,968	142,567	3,500	139,067	88	4,525	108	1,512
Boggs township,	265	6,276	14,732	202,237	8,500	193,737	134	5,855	155	1,860
Bradford township,	571	10,386	11,146	362,772	11,500	351,272	251	9,795	246	3,418
Brady township,	579	14,331	10,424	488,009	20,500	467,509	342	17,625	444	7,158
Burnside township,	478	9,871	15,494	382,875	19,300	363,575	316	13,795	381	5,795
Chest township,	355	5,261	16,711	176,521	5,850	170,671	106	5,475	136	2,720
Covington township,	217	5,655	20,326	224,854	20,500	204,354	114	4,940	133	1,596

CLEARFIELD COUNTY—Continued.

Names of Assessment Districts.	Taxables.	Cleared land.	Timber land.	Value of all real estate.	Value of real estate exempt from taxation.	Value of real estate taxable.	Number and value of horses, mares, geldings and mules over the age of four years.		Number and value of neat cattle over the age of four years.	
							No.	Value.	No.	Value.
Cooper township,	1,516	9,306	16,134	518,368	12,500	505,868	293	9,929	403	6,526
Decatur township,	793	1,066	7,183	513,928	11,200	502,728	290	8,743	202	2,020
Ferguson township,	310	5,158	9,568	269,601	12,200	257,401	118	7,190	219	3,036
Girard township,	202	4,482	30,333	188,906	5,000	183,906	115	9,550	117	1,374
Goshen township,	152	3,331	25,307	184,315	8,400	175,915	118	5,220	114	2,129
Graham township,	173	5,615	11,304	123,625	4,100	119,525	157	5,875	120	1,723
Greenwood township,	244	3,376	8,552	171,744	12,000	159,744	123	5,852	133	2,005
Gulich township,	298	2,634	9,385	291,038	8,600	282,438	165	5,745	126	1,512
Huston township,	600	2,855	32,909	440,828	46,550	394,278	185	10,046	168	2,040
Jordon township,	547	6,052	9,324	308,180	21,400	286,780	219	12,485	264	3,696
Karthaus township,	352	4,135	14,261	216,260	9,585	206,675	159	6,407	134	2,010
Knox township,	190	6,816	29,921	174,964	4,806	170,164	138	7,315	120	1,354
Lawrence township,	1,180	16,027	34,658	697,610	13,905	683,705	201	15,240	508	7,730
Morris township,	1,523	3,188	6,648	460,274	14,200	446,074	359	14,755	351	5,265
Penn township,	176	5,373	10,057	181,890	4,000	177,890	128	7,970	157	2,235
Pike township,	510	8,141	26,722	437,502	4,850	432,652	206	9,850	307	4,465
Pine township,	.....	.....	19,550	25,703	.....	25,703	....	.....	....	.....
Sandy township,	916	8,424	23,919	833,413	22,925	810,488	319	16,905	389	3,030
Union township,	228	3,828	14,330	195,258	13,300	181,958	184	4,885	142	2,030
Woodward township,	687	3,285	8,288	221,605	8,500	213,105	235	4,965	252	2,520
Total.	23,697	185,278	498,278	$17,613,517	$1,378,985	$16,234,532	7,293	$333,491	7,554	$104,892

CLEARFIELD COUNTY—Continued.

Names of Assessment Districts.	Value of salaries and emoluments of office, offices, posts of profit, professions, trades and occupations.	Aggregate value of all property taxable for county purposes at the rate of 4 mills on the dollar.	Aggregate amount of county tax assessed at the rate of 4 mills on the dollar.	Amount of money at interest, including mortgages, judgments, bonds, notes, stocks, etc.	Value of stages, omnibuses, hacks, cabs, etc.	Aggregate value of property taxable for State purposes at 4 mills on the dollar, including money at interest, stages, omnibuses, hacks, cabs, etc.	Aggregate amount of State tax assessed.	Debt of county.
Brisbin borough	$12,525	$45,019	$180 07	.....	$50	$50	$0 20	.....
Burnside borough	20,400	128,508	514 03	25,760	410	26,170	104 68	.....
Chester Hill borough	16,245	149,240	596 96	7,820	.....	7,820	31 28	.....
Clearfield borough	148,040	2,222,309	8,889 24	396,942	2,653	399,595	1,598 38	.....
Coalport borough	27,670	120,046	480 18	4,140	605	4,745	18 98	.....
Curwensville borough	22,850	551,045	2,204 18	5,730	905	6,635	26 54	.....
Du Bois borough	305,685	2,802,713	11,210 85	34,200	2,650	36,850	147 40	.....
Glen Hope borough	6,190	69,325	277 30	18,700	.....	18,700	74 80	.....
Grampian borough	9,105	90,466	361 86	2,361	432	2,793	11 17	.....
Houtsdale borough	37,550	188,735	754 94	3,055	1,665	4,720	18 88	.....
Irvona borough	17,980	119,453	477 81	800	180	980	3 92	.....
Lumber City borough	4,670	45,760	183 04	18,025	.....	18,025	72 10	.....
Mahaffey borough	18,825	200,875	803 50	5,705	525	6,230	24 92	.....
Newburg borough	7,030	53,089	212 26	.....	600	600	2 40	.....
New Washington borough	5,000	59,702	238 81	21,243	.....	21,243	84 97	.....
Osceola borough	40,620	401,807	1,607 27	25,493	1,085	26,578	106 31	.....
Ramey borough	1,950	125,590	502 36	1,325	370	1,695	6 78	.....
Troutville borough	10,050	102,942	411 76	12,410	105	12,565	50 26	.....
Wallaceton borough	6,574	57,167	228 67	3,682	.....	3,682	14 73	.....
Westover borough	15,025	123,601	494 40	7,100	520	7,620	30 48	.....
Beccaria township	83,980	595,058	2,380 23	10,750	.....	10,550	42 20	.....
Bell township	33,410	485,935	1,943 74	2,700	.....	2,700	10 80	.....
Bigler township	55,984	423,010	1,692 04	16,55[illegible]	920	17,480	69 92	.....
Bloom township	16,400	161,504	646 01	3,270	.....	3,270	13 08	.....
Boggs township	20,760	222,212	888 84	400	.....	400	1 60	.....
Bradford township	47,215	411,700	1,646 80	20,410	780	21,190	84 76	.....
Brady township	97,875	590,167	2,360 67	60,005	.....	60,005	240 02	.....
Burnside township	40,320	423,485	1,693 94	27,790	.....	27,790	111 16	.....
Chest township	33,400	212,266	849 06	.....	.....	.....	.....	.....

CLEARFIELD COUNTY—Continued.

Names of Assessment Districts.	Value of salaries and emoluments of office, offices, posts of profit, professions, trades and occupations.	Aggregate value of all property taxable for county purposes at the rate of 4 mills on the dollar.	Aggregate amount of county tax assessed at the rate of 4 mills on the dollar.	Amount of money at interest, including mortgages, judgments, bonds, notes, stocks, etc.	Value of stages, omnibuses, hacks, cabs, etc.	Aggregate value of property taxable for State purposes at 4 mills on the dollar, including money at interest, stages, omnibuses, hacks, cabs, etc.	Aggregate amount of State tax assessed.	Debt of county.
Covington township,	17,695	228,585	914 34	2,105	.....	2,105	$ 42	.....
Cooper township,	135,070	657,393	2,629 57	4,455	595	5,050	20 20	.....
Decatur township,	71,873	585,364	2,341 45	4,225	.....	4,225	16 90	.....
Ferguson township,	15,405	283,032	1,132 13	8,738	.....	8,738	34 95	.....
Girard township,	12,610	207,440	829 76	11,670	.....	11,670	46 68	.....
Graham township,	11,340	194,604	778 41	6,385	.....	6,385	25 54	.....
Goshen township,	15,025	142,148	568 59	5,075	.....	5,075	20 30	.....
Greenwood township,	19,825	187,426	749 70	31,478	115	31,593	126 37	.....
Gulich township,	25,555	315,250	1,261 00	1,575	.....	1,575	6 30	.....
Huston township,	42,500	448,864	1,795 45	7,493	400	7,893	31 57	.....
Jordon township,	47,435	350,396	1,401 58	943	300	1,243	4 97	.....
Karthaus township,	24,640	239,732	958 93	14,200	385	14,585	58 34	.....
Knox township,	16,200	195,033	780 13	2,055	.....	2,055	$ 22	.....
Lawrence township,	69,310	775,985	3,103 94	1,740	490	2,230	8 92	.....
Morris township,	127,220	593,314	2,373 25	4,975	570	5,545	22 18	.....
Penn township,	15,120	203,215	812 86	1,050	.....	1,050	4 20	.....
Pike township,	33,735	480,702	1,922 81	16,680	.....	16,680	66 72	.....
Pine township,	.....	25,703	102 81	.....	.....	.....	.....	.....
Sandy township,	67,240	897,663	3,590 65	12,935	.....	12,935	51 74	.....
Union township,	17,715	206,588	826 35	7,483	.....	7,483	29 93	.....
Woodward township,	53,155	273,745	1,094 98	.....	33,400	212.266	$49 06	.....
Total,	$2,001,996	$18,674,911	$74,699 56	$881,476	$17,320	$898,796	$3,595 17	$141,000 00

CLINTON COUNTY.

Names of Assessment Districts.	Taxables.	Cleared land.	Timber land.	Value of all real estate.	Value of real estate exempt from taxation.	Value of real estate taxable.	Number and value of horses, mares, geldings and mules over the age of four years.		Number and value of neat cattle over the age of four years.	
							No.	Value.	No.	Value.
Allison township,	132	984	547	$69,800	$13,800	$56,000	38	$1,490	56	$1,096
Bald Eagle township,	233	6,728	20,298	205,764	11,300	194,464	170	5,820	211	3,640
Beech Creek borough,	173	251	.....	67,395	13,000	54,395	45	2,025	19	380
Beech Creek township,	225	6,313	53,899	208,426	3,500	204,926	163	7,940	207	3,936
Castanea township,	177	1,090	1,756	144,264	4,100	140,164	55	2,405	28	560
Chapman township,	374	1,658	59,064	200,040	10,000	190,040	147	7,325	136	2,610
Colebrook township,	128	532	13,784	51,766	2,300	49,466	38	1,605	20	327
Crawford township,	174	3,064	10,732	124,550	1,700	122,850	103	6,040	101	2,016
Dunnstable township,	154	3,411	1,779	120,791	3,500	117,291	129	5,255	112	2,206
Flemington borough,	301	.....	.....	106,915	3,700	103,215	47	2,048	36	710
Gallagher township,	138	2,245	24,786	65,191	3,900	61,291	104	3,970	85	1,677
Greene township,	436	8,456	20,495	285,013	20,500	264,513	370	14,185	327	6,172
Grugan township,	86	606	42,351	59,240	900	58,340	61	2,640	24	490
Keating, East, township,	49	607	31,131	50,406	3,600	46,806	29	1,740	28	555
Keating, West, township,	89	1,273	22,983	40,865	900	39,965	38	1,700	35	696
Lamar township,	494	9,361	12,142	481,664	7,800	473,864	401	21,525	389	9,159
Leidy township,	211	3,632	55,200	214,777	3,200	211,577	142	7,495	111	2,182
Lock Haven city—1st ward,	777	.....	.....	319,660	41,000	278,660	48	1,485	18	325
2d ward,	576	.....	.....	586,325	59,500	526,825	100	3,815	9	170
3d ward,	614	.....	.....	732,060	251,000	481,060	88	4,045	25	620
4th ward,	728	.....	.....	266,535	15,300	251,235	29	1,130	38	645
Logan township,	308	4,488	13,057	175,777	17,000	158,777	203	9,088	101	3,970
Loganton borough,	180	540	104	71,244	6,650	64,594	63	2,480	42	803
Mill Hall borough,	380	218	19	192,005	15,500	176,505	45	1,610	21	392
Noyes township,	413	993	34,431	185,422	28,000	157,422	125	5,275	130	2,410
Pine Creek township,	204	6,671	2,376	294,897	8,000	286,897	257	9,449	189	3,700
Porter township,	314	8,049	6,448	376,739	22,650	354,089	285	14,675	284	5,667
Renova borough—East ward,	478	.....	.....	197,307	95,000	102,307	17	980	16	330
Middle ward,	411	.....	.....	189,246	49,000	140,246	18	720	7	110
West ward,	457	.....	.....	333,470	24,000	309,470	16	715	6	110

CLINTON COUNTY—Continued.

Names of Assessment Districts.	Taxables	Cleared land.	Timber land.	Value of all real estate.	Value of real estate exempt from taxation.	Value of real estate taxable.	Number and value of horses, mares, geldings and mules over the age of four years.		Number and value of neat cattle over the age of four years.	
							No.	Value.	No.	Value.
South Renovo,	135	.....	.....	59,410	3,000	56,410	10	285	25	492
Wayne township,	252	2,089	14,165	118,872	9,000	109,872	94	3,695	70	1,388
Woodward township,	314	3,321	8,126	164,425	13,000	151,425	148	5,800	141	2,691
Total,	10,225	75,980	449,673	$6,760,261	$765,300	$5,994,961	3,626	$160,555	3,047	$62,289

CLINTON COUNTY—Continued.

Names of Assessment Districts.	Value of salaries and emoluments of office, offices, posts of profit, professions, trades and occupations.	Aggregate value of all property taxable for county purposes at the rate of 7 mills on the dollar.	Aggregate amount of county tax assessed at the rate of 7 mills on the dollar.	Amount of money at interest, including mortgages, judgments, bonds, notes, stocks, etc.	Value of stages, omnibuses, hacks, cabs, etc.	Aggregate value of property taxable for State purposes at 4 mills on the dollar, including money at interest, stages, omnibuses, hacks, cabs, etc.	Aggregate amount of State tax assessed.	Debt of county.
Allison township,	$4,310	$62,896	$440 27	$665	.....	$665	$2 66	.....
Bald Eagle township,	3,890	207,814	1 454 70	11,484	.....	11,484	45 94	.....
Beech Creek borough,	7,040	63,840	446 88	30,793	.....	30,793	123 17	.....
Beech Creek township,	3,595	220,457	1,543 20	16,137	.....	16,137	64 55	.....
Castanea township,	4,340	147,469	1,032 28	9,940	.....	9,940	39 76	.....
Chapman township,	15,375	215,350	1,507 45	20,010	.....	20,010	80 04	.....
Colebrook township,	5,000	56,398	394 79	3,183	.....	3,183	12 73	.....
Crawford township,	3,910	134,816	943 71	8,050	.....	8,050	32 20	.....
Dunnstable township,	2,750	127,502	892 51	13,437	.....	13,437	53 75	.....
Flemington borough,	10,770	116,743	817 20	82,426	.....	82,426	329 70	.....
Gallagher township,	2,735	69,673	487 71	3,809	.....	3,809	15 24	.....
Greene township,	8,085	292,935	2,050 55	15,469	.....	15,469	61 88	.....
Grugan township,	2,860	64,330	450 31	938	.....	938	3 75	.....
Keating, East, township,	1,840	50,941	356 59	307	.....	307	1 23	.....
Keating, West, township,	2,220	44,575	312 02	1,400	.....	1,400	5 60	.....
Lamar township,	14,850	519,398	3,635 79	52,331	.....	52,331	209 32	.....
Leidy township,	6,400	227,654	1,593 58	4,080	.....	4,080	16 32	.....
Lock Haven city—1st ward,	29,830	310,300	2,172 10	71,100	.....	71,100	284 40	.....
2d ward,	25,140	555,950	3,891 65	83,810	$1,075	84,885	339 54	.....
3d ward,	32,235	517,960	3,625 72	442,500	.....	442,500	1,770 00	.....
4th ward,	25,655	278,665	1,950 65	41,278	.....	41,278	165 11	.....
Logan township,	8,455	180,290	1,262 03	16,396	.....	16,396	65 58	.....
Loganton borough,	6,210	74,087	518 61	11,079	.....	11,079	44 32	.....
Mill Hall borough,	14,320	192,827	1,349 79	14,281	375	14,656	58 62	.....
Noyes township,	18,720	183,927	1,287 49	26,528	20	26,548	106 19	.....
Pine Creek township,	7,965	38,011	2,156 08	40,188	.....	40,188	160 75	.....
Porter township,	6,455	380,886	2,666 20	28,554	.....	28,554	114 22	.....
Renova borough—East ward,	21,665	125,282	876 97	1,350	.....	1,350	5 40	.....
Middle ward,	20,915	161,991	1,133 94	7,847	.....	7,847	31 39	.....
West ward,	24,020	334,315	2,340 20	9,175	.....	9,175	36 70	.....

CLINTON COUNTY—Continued.

Names of Assessment Districts.	Value of salaries and emoluments of office, offices, posts of profit, professions, trades and occupations.	Aggregate value of all property taxable for county purposes at the rate of 7 mills on the dollar.	Aggregate amount of county tax assessed at the rate of 7 mills on the dollar.	Amount of money at interest, including mortgages, judgments, bonds, notes, stocks, etc.	Value of stages, omnibuses, hacks, cabs, etc.	Aggregate value of property taxable for State purposes at 4 mills on the dollar, including money at interest, stages, omnibuses, hacks, cabs, etc.	Aggregate amount of State tax assessed.	Debt of county.
South Renovo,	5,640	62,827	439 79	112	.....	112	45	.....
Wayne township,	6,195	121,150	848 05	6,333	.....	6,333	25 33	.....
Woodward township,	9,520	169,436	1,186 05	28,277	.....	28,277	113 11	.....
Total,	$362,890	$6,580,695	$46,064 86	$1,103,267	$1,470	$1,104,737	$4,418 95	$144,000 00

COLUMBIA COUNTY.

Names of Assessment Districts.	Taxables.	Cleared land.	Timber land.	Value of all real estate.	Value of real estate exempt from taxation.	Value of real estate taxable.	Number and value of horses, mares, geldings and mules over the age of four years.		Number and value of neat cattle over the age of four years.	
							No.	Value.	No.	Value.
Beaver,	2,222	7,098	3,850	$234,507	$4,900	$229,607	240	$7,227	160	$1,970
Benton borough,	227	234	227	135,900	6,300	129,600	72	1,880	42	595
Benton township,	276	8,606	2,800	210,965	4,450	206,515	296	8,240	233	3,431
Berwick,	1,194	201	221	885,920	59,800	826,120	149	4,635	20	295
Bloom, East,	1,100	1,078	1	1,393,684	378,400	1,015,283	175	5,320	63	1,030
Bloom, West,	906	591	3	1,336,866	212,400	1,124,466	196	4,455	39	590
Briar Creek,	528	8,920	2,484	473,045	22,050	450,995	340	13,655	278	5,300
Catawissa borough,	621	159	30	511,080	50,500	460,580	81	2,130	20	405
Catawissa township,	170	4,400	1,253	142,130	3,000	139,130	154	4,555	154	3,080
Centralia, 1st ward,	319	153	.....	177,635	41,500	136,135	74	2,385	1	20
Centralia, 2d ward,	327	.....	.....	112,600	.....	112,600	23	840	6	120
Centre,	400	12,463	820	518,182	14,825	503,357	400	15,645	347	7,095
Cleveland,	239	9,496	.2548	220,193	5,300	214,893	308	7,815	200	2,995
Fishing Creek,	468	12,152	3,493	340,402	5,800	334,602	389	12,685	333	5,095
Franklin,	149	6,266	1,539	188,825	2,800	186,025	189	7,570	149	2,845
Greenwood,	415	10,456	5,500	351,065	6,350	344,715	431	11,520	370	5,588
Hemlock,	230	8,060	1,595	349,165	6,740	342,425	283	8,135	262	4,415
Jackson,	187	5,700	4,920	111,080	8,150	102,930	219	8,020	135	1,983
Locust,	339	8,482	2,248	310,436	10,775	299,661	349	10,780	249	3,765
Madison,	369	16,627	1,597	379,120	9,100	370,020	382	13,400	349	5,220
Main,	171	5,349	1,696	217,550	8,600	208,950	214	8,755	163	3,260
Mifflin,	304	8,738	1,848	319,240	12,900	306,340	284	9,460	240	4,850
Millville,	237	542	37	125,073	5,675	119,398	102	2,195	48	547
Montour,	197	4,154	823	268,575	4,100	264,475	165	6,830	156	2,325
Mt. Pleasant,	211	7,924	1,492	232,405	15,320	217,085	311	9,880	276	5,020
Orange,	134	162	20	179,160	2,175	176,985	224	6,360	162	3,045
Pine,	319	6,820	8,400	141,544	4,250	137,294	272	7,155	214	2,560
Roaring Creek,	159	4,500	150	150,520	4,100	146,420	203	8,025	133	2,050
Scott,	493	3,779	525	434,660	19,900	414,760	238	7,600	180	3,580
Sugarloaf,	392	5,460	7,160	174,210	12,300	161,910	219	5,675	199	2,975

COLUMBIA COUNTY—Continued.

Names of Assessment Districts.	Taxables	Cleared land.	Timber land.	Value of all real estate.	Value of real estate exempt from taxation.	Value of real estate taxable.	Number and value of horses, mares, geldings and mules over the age of four years.		Number and value of neat cattle over the age of four years.	
							No.	Value.	No.	Value.
Stillwater,	49	867	504	56,670	3,300	53,370	42	1,500	34	505
Orangeville,	160	161	21	110,475	6,350	104,125	52	1,510	18	398
Conyngham,	1,047	8,942	1,514	656,415	6,150	650,265	242	9,275	9	100
Total,	12,559	178,600	59,319	$11,449,296	$958,260	$10,491,036	7,318	$235,112	5,242	$87,054

COLUMBIA COUNTY—Continued.

Names of Assessment Districts.	Value of salaries and emoluments of office, offices, posts of profit, professions, trades and occupations.	Aggregate value of all property taxable for county purposes at the rate of 4 mills on the dollar.	Aggregate amount of county tax assessed at the rate of 4 mills on the dollar.	Amount of money at interest, including mortgages, judgments, bonds, notes, stocks, etc.	Value of stages, omnibuses, hacks, cabs, etc.	Aggregate value of property taxable for State purposes at 4 mills on the dollar, including money at interest, stages, omnibuses, hacks, cabs, etc.	Aggregate amount of State tax assessed.	Debt of county.
Beaver,	$12,580	$251,384	$1,005 54	$7,131	.....	$7,131	$28 52	.....
Benton borough,	22,560	154,635	618 54	33,939	$250	34,189	136 76	.....
Benton township,	9,230	227,416	909 67	34,281	.....	34,281	137 14	.....
Berwick,	123,540	954,590	3,818 36	117,964	1,175	119,144	476 59	.....
Bloom, East,	116,340	1,137,973	4,551 89	141,136	60	141,196	564 78	.....
Bloom, West,	96,450	1,225,961	4,903 84	222,405	1,025	223,430	893 71	.....
Briar Creek,	37,390	507,340	2,029 36	74,105	.....	74,105	296 41	.....
Catawissa borough,	69,990	533,105	2,132 42	91,674	360	92,035	368 13	.....
Catawissa township,	8,420	155,185	620 74	12,131	.....	12,131	48 53	.....
Centralia, 1st ward,	22,160	160,700	642 80	9,703	.....	9,703	38 81	.....
Centralia, 2d ward,	27,110	140,670	562 68	92,830	.....	92,830	371 33	.....
Centre,	13,910	540,007	2,160 02	24,045	.....	24,045	96 19	.....
Cleveland,	10,200	235,903	943 61	23,241	.....	23,241	92 96	.....
Fishing Creek,	9,760	362,142	1,448 58	12,062	.....	12,062	48 24	.....
Franklin,	7,200	203,640	814 56	13,066	.....	13,066	52 27	.....
Greenwood,	15,615	377,438	1,509 82	28,684	.....	28,684	114 75	.....
Hemlock,	12,840	367,815	1,471 26	24,440	.....	24,440	97 77	.....
Jackson,	6,340	119,273	477 09	14,160	.....	14,160	56 63	.....
Locust,	16,095	330,301	1,321 20	64,508	.....	64,508	258 04	.....
Madison,	8,730	397,370	1,589 48	24,464	.....	24,464	97 85	.....
Main,	9,800	230,765	923 06	30,725	.....	30,725	122 88	.....
Mifflin,	17,310	337,960	1,351 84	22,776	.....	22,776	91 10	.....
Millville,	18,200	140,340	561 37	130,385	113	130,498	521 99	.....
Montour,	10,340	283,970	1,135 88	8,447	.....	8,447	33 78	.....
Mt. Pleasant,	7,700	239,685	958 72	19,295	.....	19,295	77 28	.....
Orange,	3,270	189,660	758 62	9,972	.....	9,972	39 88	.....
Pine,	8,000	155,009	619 98	6,535	.....	6,535	26 14	.....
Roaring Creek,	6,880	163,375	653 50	29,925	.....	29,925	119 70	.....
Scott,	34,005	459,945	1,839 78	83,465	.....	83,465	333 85	.....

COLUMBIA COUNTY—Continued.

Names of Assessment Districts.	Value of salaries and emoluments of office, offices, posts of profit, professions, trades and occupations.	Aggregate value of all property taxable for county purposes at the rate of 4 mills on the dollar.	Aggregate amount of county tax assessed at the rate of 4 mills on the dollar.	Amount of money at interest, including mortgages, judgments, bonds, notes, stocks, etc.	Value of stages, omnibuses, hacks, cabs, etc.	Aggregate value of property taxable for State purposes at 4 mills on the dollar, including money at interest, stages, omnibuses, hacks, cabs, etc.	Aggregate amount of State tax assessed.	Debt of county.
Sugarloaf,	20,800	191,360	765 44	9,249	.....	9,249	37 00	.....
Stillwater,	4,420	59,795	239 18	10,130	.....	10,130	40 52	.....
Orangeville,	14,230	120,263	481 05	62,058	20	62,078	248 16	.....
Conyngham,	77,540	737,180	2,948 76	10,225	.....	10,225	40 90	.....
Total,	$878,955	$11,692,155	$46,768 64	$1,499,159	$3,003	$1,502,162	$6,008 62	$107,900 00

CRAWFORD COUNTY.

Names of Assessment Districts.	Taxables.	Cleared land.	Timber land.	Value of all real estate.	Value of real estate exempt from taxation.	Value of real estate taxable.	Number and value of horses, mares, geldings and mules over the age of four years.		Number and value of neat cattle over the age of four years.	
							No.	Value.	No.	Value.
Athens township,	530	9,506	7,312	$285,472	$7,880	$277,592	342	$10,255	598	$8,970
Beaver township,	462	15,775	6,079	297,807	2,500	295,307	354	11,632	544	8,160
Bloomfield township,	639	15,770	5,967	412,742	8,055	404,687	418	21,245	867	13,005
Bloming Valley borough,	83	1,015	127	43,806	.....	43,806	36	945	50	750
Cambridge township,	366	9,714	2,916	327,189	.....	327,189	261	8,750	541	8,115
Cambridge borough,	547	228	5	431,152	.....	431,152	181	6,985	99	1,485
Centerville borough,	114	913	145	49,852	.....	49,852	75	2,507	62	930
Cochranton borough,	310	312	21	142,650	.....	142,650	64	1,565	41	615
Conneaut township,	536	18,668	5,523	551,306	.....	551,306	473	14,280	841	12,615
Conneautville borough,	402	518	10	250,092	47,370	202,722	99	2,595	61	915
Cussewago township,	537	19,877	4,068	506,234	.....	506,234	406	12,080	791	11,865
Conneaut Lake borough,	147	58	.....	69,754	5,666	64,088	54	2,100	31	465
Fairfield township,	291	8,238	2,705	237,159	4,300	232,859	249	7,590	346	5,190
Fairfield township, East,	206	6,737	990	186,286	1,850	184,436	149	4,720	228	3,420
Fallowfield township, East,	434	12,345	1,618	329,104	4,900	324,204	391	14,755	458	6,810
Fallowfield township, West,	168	4,742	2,296	168,732	1,250	167,482	106	4,074	140	2,100
Geneva borough,	182	381	41	33,210	.....	33,210	22	680	25	375
Greenwood township,	544	15,763	5,257	437,799	5,925	431,874	471	14,033	608	9,120
Hartstown borough,	62	31	6	20,716	2,200	18,516	31	960	17	255
Hayfield township,	615	17,239	5,677	526,500	.....	526,500	453	14,655	694	10,410
Hydetown borough,	64	807	363	57,748	2,900	54,848	54	1,800	55	825
Linesville borough,	301	312	10	176,518	17,400	159,118	101	2,465	37	555
Mead township, East,	371	9,497	4,048	220,165	19,650	200,515	250	7,837	384	5,760
Mead township, West.	703	9,774	2,402	421,708	17,990	403,718	325	8,685	498	7,470
Meadville city—1st ward,	929	27	.....	893,845	163,000	730,845	151	4,880	23	370
2d ward,	781	99	.....	849,969	307,800	542,169	71	2,365	31	465
3d ward.	898	.....	.....	643,913	184,200	459,713	95	2,850	37	555
4th ward.	851	2	.....	624,462	.....	624,462	125	4,440	16	240
Oil Creek township,	590	18,968	172	326,969	.....	326,969	331	13,080	489	7,380
Pine township,	193	3,282	3,953	111,388	.....	111,388	88	2,540	142	2,130
Randolph township,	650	15,732	9,283	491,999	19,800	472,199	517	17,780	749	11,235
Riceville borough,	85	492	355	35,188	.....	35,188	38	1,360	59	915

CRAWFORD COUNTY—Continued.

Names of Assessment Districts.	Taxables	Cleared land.	Timber land.	Value of all real estate.	Value of real estate exempt from taxation.	Value of real estate taxable.	Number and value of horses, mares, geldings and mules over the age of four years.		Number and value of neat cattle over the age of four years.	
							No.	Value.	No.	Value.
Richmond township,	476	16,330	5,355	384,021	5,025	378,996	424	12,382	939	14,115
Rockdale township,	380	14,418	6,575	371,263	.....	371,263	415	14,110	980	14,560
Rome,	577	12,014	12,592	386,127	.....	386,127	462	15,220	795	11,925
Sadsburry township,	334	10,010	4,520	325,879	4,463	321,416	321	13,189	377	5,655
Saegertown borough,	261	434	40	150,613	.....	150,613	70	1,950	47	705
Sparta township,	616	14,624	10,545	396,163	3,750	392,413	439	20,050	1,027	15,405
Spartansburg borough,	245	336	.....	131,980	9,300	122,680	62	2,535	36	540
Spring township,	676	20,827	5,722	611,633	4,600	607,038	426	13,680	758	11,420
Springboro,	279	375	.....	133,530	20,000	113,530	82	3,490	44	665
Shenango township—North,	292	10,162	3,664	345,171	8,400	336,771	278	8,270	572	8,580
South,	336	13,622	3,711	383,037	10,300	372,737	327	11,645	493	7,365
West,	116	4,809	489	120,313	.....	120,313	97	3,550	206	3,090
Steuben township,	420	8,379	5,986	242,840	.....	242,840	260	8,360	383	5,805
Summerhill township,	413	11,743	3,236	334,959	4,100	330,859	261	7,425	556	8,340
Summit township,	370	11,334	3,167	399,419	5,000	394,419	292	9,125	409	6,135
Titusville—1st ward,	925	240	.....	470,017	59,500	410,517	102	3,440	25	375
2d ward,	1,210	21	.....	556,493	50,500	505,993	112	4,695	46	690
3d ward,	465	169	22	410,102	.....	410,102	53	1,370	2	30
4th ward,	552	325	.....	312,014	5,300	306,714	72	2,235	41	615
Townville borough,	198	215	.....	69,181	8,400	60,781	71	2,090	55	825
Troy township,	511	7,902	11,187	311,962	2,675	309,287	483	13,685	475	7,155
Union township,	183	7,354	2,085	213,679	.....	213,679	198	7,595	255	3,825
Vallonia borough,	190	10	.....	73,040	4,300	68,740	35	950	12	180
Venango township,	210	8,202	1,348	229,328	.....	229,328	157	5,230	332	4,980
Venango borough,	115	85	.....	46,016	.....	46,016	32	810	8	120
Vernon township,	688	12,502	4,711	557,670	4,405	553,265	398	13,455	536	8,040
Wayne township,	513	12,826	7,036	357,946	.....	357,946	418	12,465	538	8,070
Woodcock township,	487	16,088	3,276	505,026	.....	505,026	326	10,820	784	11,760
Woodcock borough,	71	351	.....	29,145	1,575	27,570	28	1,050	34	510
Total,	25,700	432,529	166,616	$19,120,006	$1,036,229	$18,,083,777	13,482	$451,359	20,327	$304,950

CRAWFORD COUNTY—Continued.

Names of Assessment Districts.	Value of salaries and emoluments of office, offices, posts of profit, professions, trades and occupations.	Aggregate value of all property taxable for county purposes at the rate of 7 mills on the dollar.	Aggregate amount of county tax assessed at the rate of 7 mills on the dollar.	Amount of money at interest, including mortgages, judgments, bonds, notes, stocks, etc.	Value of stages, omnibuses, hacks, cabs, etc.	Aggregate value of property taxable for State purposes at 4 mills on the dollar, including money at interest, stages, omnibuses, hacks, cabs, etc.	Aggregate amount of State tax assessed.	Debt of county.
Athens township,	$2,125	$298,942	$2,092 59	$12,683	.....	$12,683	$50 73	.....
Beaver township,	1,375	416,474	2,915 32	16,356	.....	16,356	65 42	.....
Bloomfield township,	4,600	443,537	3,104 76	25,706	.....	25,706	102 82	.....
Bloming Valley borough,	1,850	47,351	331 46	10,375	.....	10,375	41 50	.....
Cambridge township,	4,000	348,054	2,436 38	28,743	.....	28,743	114 97	.....
Cambridge borough,	20,405	460,027	3,220 19	144,583	.....	144,583	578 33	.....
Centerville borough,	3,975	57,264	400 85	67,514	.....	67,514	270 06	.....
Cochranton borough,	19,780	162,810	1,139 67	74,144	$275	74,419	297 68	.....
Conneaut township,	5,700	583,901	4,087 31	44,440	.....	44,440	177 80	.....
Conneautville borough,	19,135	225,367	1,577 57	89,370	400	89,770	359 08	.....
Cussewago township,	2,360	532,479	3,727 35	43,180	.....	43,180	172 72	.....
Conneaut Lake borough,	6,350	73,003	511 02	5,780	250	6,030	24 12	.....
Fairfield township,	1,950	247,589	1,733 12	41,684	.....	41,684	166 74	.....
Fairfield township, East,	2,500	195,076	1,365 53	23,173	.....	23,173	92 69	.....
Fallowfield township, East,	7,825	353,594	2,475 16	22,611	.....	22,611	90 45	.....
Fallowfield township, West,	1,090	174,746	1,223 22	26,669	.....	26,669	106 68	.....
Geneva borough,	3,125	37,390	261 73	9,718	.....	9,718	38 87	.....
Greenwood township,	4,325	459,352	3,215 46	65,548	.....	65,548	262 19	.....
Hartstown borough,	2,030	21,761	152 33	5,083	.....	5,083	20 33	.....
Hayfield township,	2,625	554,190	3,879 33	59,310	.....	59,310	237 24	.....
Hydetown borough,	5,450	62,923	440 46	4,700	100	4,800	19 20	.....
Linesville borough,	26,650	188,788	1,321 52	66,397	400	66,797	267 19	.....
Mead township, East,	1,125	215,237	1,506 66	16,280	.....	16,280	65 12	.....
Mead township, West,	14,340	434,213	3,039 49	60,955	.....	60,955	243 82	.....
Meadville city—1st ward,	69,980	806,075	5,642 53	239,393	3,350	243,243	972 97	.....
2d ward,	32,765	577,764	4,044 35	264,107	180	264,287	1,057 15	.....
3d ward,	55,925	519,043	3,633 20	145,620	.....	145,620	582 48	.....
4th ward,	36,840	665,982	4,661 87	188,068	1,320	189,388	757 55	.....
Oil Creek township,	8,000	355,429	2,488 00	36,877	.....	36,877	147 43	.....
Pine township,	850	116,908	818 36	3,845	.....	3,845	15 38	.....
Randolph township,	6,050	507,264	3,550 85	45,522	.....	45,522	182 09	.....
Riceville borough,	500	37,963	265 74	1,600	.....	1,600	6 40	.....

CRAWFORD COUNTY—Continued.

Names of Assessment Districts.	Value of salaries and emoluments of office, offices, posts of profit, professions, trades and occupations.	Aggregate value of all property taxable for county purposes at the rate of 7 mills on the dollar.	Aggregate amount of county tax assessed at the rate of 7 mills on the dollar.	Amount of money at interest, including mortgages, judgments, bonds, notes, stocks, etc.	Value of stages, omnibuses, hacks, cabs, etc.	Aggregate value of property taxable for State purposes at 4 mills on the dollar, including money at interest, stages, omnibuses, hacks, cabs, etc.	Aggregate amount of State tax assessed.	Debt of county.
Richmond township,	1,800	407,293	2,851 05	27,124	.....	27,124	108 50	.....
Rockdale township,	3,400	403,333	2,823 33	24,414	.....	24,414	97 66	.....
Rome,	1,300	414,572	2,902 00	13,825	.....	13,825	55 30	.....
Sadsburry township,	5,255	345,515	2,418 61	24,586	.....	24,586	98 34	.....
Saegertown borough,	12,675	165,943	1,161 60	69,017	600	69,617	278 47	.....
Sparta township,	3,010	430,878	3,016 15	17,289	.....	17,289	69 16	.....
Spartansburg borough,	12,450	138,205	967 44	33,487	160	33,647	134 59	.....
Spring township,	4,350	636,488	4,455 42	37,518	.....	37,518	150 07	.....
Springboro,	13,075	130,760	915 32	58,602	.....	58,602	234 41	.....
Shenango township—North,	2,105	355,726	2,490 08	21,503	.....	21,503	86 01	.....
South,	2,950	394,697	2,762 88	33,447	.....	33,447	133 79	.....
West,	250	127,203	890 42	8,305	.....	8,305	33 22	.....
Steuben township,	4,800	261,805	1,832 64	5,479	.....	5,479	21 92	.....
Summerhill township,	1,925	348,549	2,439 84	19,554	.....	19,554	78 22	.....
Summit township,	3,500	413,179	2,892 25	9,690	.....	9,690	38 76	.....
Titusville—1st ward,	32,830	447,162	3,130 13	235,920	2,075	237,995	951 98	.....
2d ward,	51,020	562,398	3,936 79	478,423	.....	478,423	1,913 69	.....
3d ward,	17,925	429,427	3,005 99	20,056	1,000	21,056	84 22	.....
4th ward,	24,230	333,794	2,336 56	83,540	.....	83,540	334 16	.....
Townville borough,	6,650	70,346	492 42	13,158	200	13,358	53 43	.....
Troy township,	6,210	336,337	2,354 36	19,853	.....	19,853	79 41	.....
Union township,	1,350	226,449	1,585 14	41,447	.....	41,447	165 79	.....
Vallonia borough,	7,970	77,840	544 88	8,433	.....	8,433	33 73	.....
Venango township,	1,250	240,788	1,685 51	8,571	.....	8,571	34 28	.....
Venango borough,	1,900	48,846	341 92	26,906	.....	26,906	107 62	.....
Vernon township,	12,625	587,385	4,111 70	107,902	.....	107,902	431 61	.....
Wayne township,	1,100	379,581	2,657 07	50,957	.....	50,957	203 83	.....
Woodcock township,	4,510	532,116	3,724 81	37,016	.....	37,016	148 06	.....
Woodcock borough,	2,900	32,030	224 21	7,427	.....	7,427	29 71	.....
Total,	$619,055	$19,459,141	$136,213 99	$3,433,972	$10,310	$3,444,282	$13,777 13	$99,000 00

CUMBERLAND COUNTY.

Names of Assessment Districts.	Taxables.	Cleared land.	Timber land.	Value of all real estate.	Value of real estate exempt from taxation.	Value of real estate taxable.	Number and value of horses, mares, geldings and mules over the age of four years.		Number and value of neat cattle over the age of four years.	
							No.	Value.	No.	Value.
Camp Hill borough,	119	510	.....	$168,036	$8,300	$159,736	54	$2,025	43	$1,095
Carlisle borough,	2,917	905	.....	4,062,575	852,800	3,209,775	468	21,290	53	1,040
Cook township,	447	15,514	12,290	876,173	2,800	116,141	20	1,075	28	640
Dickinson township,	447	15,514	12,290	876,173	12,950	863,223	632	23,572	518	11,678
East Pennsboro township,	826	7,314	565	827,250	47,100	780,150	365	13,235	400	11,975
Frankford township,	401	16,669	4,581	357,337	13,660	343,677	483	14,852	473	9,411
Hampden township,	236	9,567	291	691,407	18,900	672,507	379	20,039	483	10,601
Hopewell township,	226	12,751	2,268	267,208	10,000	257,208	311	12,295	332	8,184
Lower Allen township,	466	7,584	300	940,839	65,700	875,139	354	12,716	498	12,255
Lower Mifflin township,	216	8,900	4,885	204,785	4,660	200,125	266	9,600	225	4,445
Mechanicsburg borough,	1,434	679	.....	1,515,485	144,700	1,370,785	251	12,980	38	865
Middlesex township,	400	13,075	1,989	789,359	85,455	703,904	545	19,388	519	12,329
Monroe township,	461	12,224	2,150	1,237,915	40,550	1,197,365	679	32,489	866	22,129
Mt. Holly Springs borough,	372	831	169	312,595	14,000	298,595	116	3,315	37	1,018
Newburg borough,	139	135	.....	64,568	8,300	56,268	42	1,635	15	333
New Cumberland borough,	322	100	.....	282,205	20,100	262,105	37	2,225	1	30
Newton township,	464	17,328	953	933,773	23,000	910,773	586	22,655	470	11,410
Newville borough,	582	198	.....	512,126	86,400	425,726	101	3,895	15	300
North Middleton township,	283	12,114	1,629	669,265	234,800	434,465	450	15,530	505	9,769
Penn township,	472	11,888	3,832	722,310	30,700	691,610	486	19,639	374	8,523
Shippensburg borough,	1,010	345	.....	878,150	145,000	733,150	185	6,225	14	295
Shippensburg township,	121	2,036	53	371,345	205,800	165,545	84	2,800	110	3,045
Shiremanstown borough,	281	150	.....	140,560	7,300	133,260	48	1,540	11	375
Silver Spring township,	587	18,142	1,020	1,170,590	32,000	1,138,590	716	28,782	855	21,100
Southampton township,	538	16,775	13,970	921,062	24,750	896,312	593	17,105	524	10,265
South Middlesex township,	792	20,148	8,655	1,445,934	38,900	1,407,034	891	32,180	973	24,520
Upper Allen township,	349	7,748	96	741,521	11,000	730,521	393	12,480	499	13,700
Upper Mifflin township,	189	10,711	2,670	212,244	8,600	203,644	241	9,545	262	5,147
West Pennsboro township,	607	18,000	543	1,168,711	23,500	1,145,211	725	28,016	702	15,351
Total,	15,309	242,748	$2,168	$22,604,278	$2,221,725	$20,382,553	10,501	$403,123	9,843	$231,823

CUMBERLAND COUNTY—Continued.

Names of Assessment Districts.	Value of salaries and emoluments of office, offices, posts of profit, professions, trades and occupations.	Aggregate value of all property taxable for county purposes at the rate of 3 mills on the dollar.	Aggregate amount of county tax assessed at the rate of 3 mills on the dollar.	Amount of money at interest, including mortgages, judgments, bonds, notes, stocks, etc.	Value of stages, omnibuses, hacks, cabs, etc.	Aggregate value of property taxable for State purposes at 4 mills on the dollar, including money at interest, stages, omnibuses, hacks, cabs, etc.	Aggregate amount of State tax assessed.	Debt of county.
Camp Hill borough,	$12,050	$174,906	$524 72	$18,357	.....	$18,357	$73 43	.....
Carlisle borough,	327,230	3,559,335	10,678 01	1,643,879	$2,190	1,646,069	6,584 27	.....
Cook township,	5,710	123,566	370 69	7,725	.....	7,725	30 90	.....
Dickinson township,	20,720	919,193	2,757 57	161,429	.....	161,429	645 72	.....
East Pennsboro township,	57,800	863,160	2,589 48	79,619	.....	79,619	318 48	.....
Frankford township,	14,565	382,505	1,147 52	51,414	.....	51,414	205 66	.....
Hampden township,	8,190	711,337	2,134 01	71,102	.....	71,102	284 41	.....
Hopewell township,	6,285	283,972	851 92	9,430	.....	9,430	37 72	.....
Lower Allen township,	36,000	936,110	2,808 33	76,824	.....	76,824	307 30	.....
Lower Mifflin township,	6,000	220,170	660 51	17,755	.....	17,755	71 02	.....
Mechanicsburg borough,	127,958	1,512,588	4,537 76	510,925	125	511,050	2,044 20	.....
Middlesex township,	20,820	756,441	2,269 32	147,040	.....	147,040	588 16	.....
Monroe township,	19,585	1,271,568	3,814 70	89,780	.....	89,780	359 12	.....
Mt. Holly Springs borough,	26,015	328,943	986 83	37,845	25	37,870	151 48	.....
Newburg borough,	7,820	66,056	198 16	20,971	35	21,006	84 02	.....
New Cumberland borough,	26,885	291,245	873 74	100,813	.....	100,813	403 25	.....
Newton township,	23,405	968,243	2,904 73	96,317	.....	96,317	385 27	.....
Newville borough,	47,995	477,916	1,433 75	209,593	300	209,593	839 57	.....
North Middleton township,	14,720	474,484	1,423 45	54,201	.....	54,201	216 80	.....
Penn township,	21,010	740,782	2,222 35	30,708	.....	30,708	122 83	.....
Shippensburg borough,	74,695	814,365	2,443 10	334,560	600	335,160	1,340 64	.....
Shippensburg township,	7,380	178,770	536 31	29,255	.....	29,255	117 02	.....
Shiremanstown borough,	14,020	149,195	447 59	32,485	.....	32,485	129 94	.....
Silver Spring township,	26,975	1,215,456	3,646 37	154,749	.....	154,749	619 00	.....
Southampton township,	23,130	946,812	2,840 44	59,510	.....	59,510	238 04	.....
South Middlesex township,	42,610	1,506,344	4,519 03	136,261	.....	136,261	545 04	.....
Upper Allen township,	15,415	772,116	2,316 35	29,055	.....	29,055	116 22	.....
Upper Mifflin township,	4,740	223,076	669 23	18,608	.....	18,608	74 43	.....
West Pennsboro township,	27,710	1,216,288	3,648 86	87,472	.....	87,472	349 89	.....
Total,	$1,067,438	$22,084,942	$66,254 83	$4,322,882	$3,275	$4,320,957	$17,283 83	No debt.

DAUPHIN COUNTY.

Names of Assessment Districts.	Taxables	Cleared land.	Timber land.	Value of all real estate.	Value of real estate exempt from taxation.	Value of real estate taxable.	Number and value of horses, mares, geldings and mules over the age of four years.		Number and value of neat cattle over the age of four years.	
							No.	Value.	No.	Value.
Harrisburg—1st ward,	1,075	313	.....	$1,461,690	$35,800	$1,425,890	58	$1,450	26	$390
2d ward,	1,267	69	.....	1,680,885	167,500	1,513,385	22	1,350	9	200
3d ward,	766	.....	.....	4,718,250	521,000	4,197,250	201	10,150	....	.....
4th ward,	850	.....	.....	6,240,875	2,841,500	3,399,375	101	9,000	....	.....
5th ward,	1,246	.....	.....	2,518,335	175,000	2,343,335	125	6,600	....	.....
6th ward,	3,490	.....	.....	4,634,325	173,4 0	4,460,925	220	14,020	....	.....
7th ward,	2,078	162	.....	2,102,850	51,800	2,051,050	73	4,100	....	.....
8th ward,	1,380	27	.....	1,771,725	111,000	1,660,725	54	,2555	5	135
9th ward,	2,108	.....	.....	3,353,500	259,500	3,094,000	176	9,725	3	60
10th ward,	549	290	.....	1,128,500	89,500	1,039,000	53	3,345	2	45
Berrysburg borough,	140	369	.....	127,300	10,000	117,300	68	3,890	42	960
Conewago township,	221	10,174	723	547,105	2,150	544,955	333	12,530	486	8,415
Dauphin borough,	184	139	.....	176,120	15,050	161,070	19	750	16	250
Derry township,	569	14,290	2,208	1,514,940	23,550	1,491,390	523	23,190	793	15,675
East Hanover township,	385	14,932	8,928	623,485	19,300	604,185	497	19,485	576	11,485
Elizabethville borough,	285	149	62	260,140	44,470	215,670	60	3,105	18	365
Gratz borough,	159	1,237	523	175,580	9,000	166,580	88	3,945	70	1,3 5
Halifax borough,	194	24	.....	151,435	6,250	145,185	30	1,345	8	105
Halifax township,	325	14,069	2,768	546,250	16,500	529,750	343	16,225	376	6,835
Hummelstown borough,	591	438	.....	590,715	53,000	537,715	138	10,225	54	1,400
Jackson township,	297	10,033	15,285	411,960	15,600	396,360	296	12,605	303	5,620
Jefferson township,	84	2,628	11,276	112,730	1,100	111,630	80	3,495	68	1,255
Londonderry township,	260	9,214	1,318	445,175	5,400	439,775	274	9,635	320	6,210
Lower Paxton township,	291	15,168	1,592	1,127,790	30,700	1,097,090	684	32,760	972	22,145
Lower Swatara township,	645	7,255	446	1,221,610	49,800	1,171,810	364	23,390	486	12,160
Lykens borough, East ward,	281	14	195	243,295	50,000	193,295	41	1,930	2	30
Lykens borough, West ward,	277	34	514	340,275	19,500	320,775	64	3,145	12	230
Lykens township,	387	10,812	4,361	541,845	13,100	528,745	408	16,015	506	10,370
Middletown—1st ward,	595	50	.....	302,240	45,400	256,840	27	1,055	4	60
2d ward,	598	138	18	$95,880	$1,500	724,380	106	4,440	14	435
3d ward,	502	261	.....	404,560	20,950	383,610	87	4,835	14	350
Middle Paxton township,	444	10,020	16,516	449,795	3,930	445,865	351	11,210	266	3,985

DAUPHIN COUNTY—Continued.

Names of Assessment Districts,	Taxables.	Cleared land.	Timber land.	Value of all real estate.	Value of real estate exempt from taxation.	Value of real estate taxable.	Number and value of horses, mares, geldings and mules over the age of four years.		Number and value of neat cattle over the age of four years.	
							No.	Value.	No.	Value.
Mifflin township,	151	6,752	2,240	427,580	19,700	407,880	232	8,370	343	6,155
Millersburg borough,	749	39	.....	563,745	44,200	519,545	79	3,805	15	285
Penhrook borough,	285	48	.....	257,150	15,300	241,850	65	2,985	5	105
Reed township,	69	2,874	267	112,735	1,200	111,535	63	2,325	52	780
Royalton borough,	349	78	.....	167,610	10,800	156,810	14	420	10	215
Rush township,	49	1,822	13,923	125,835	800	125,035	52	1,770	30	525
South Hanover township,	368	6,168	460	427,350	8,300	419,050	253	7,435	331	4,960
Steelton—1st ward,	1,275	48	.....	405,275	18,000	387,275	43	2,070	14	420
2d ward,	663	4	.....	1,249,480	366,100	883,380	58	3,175	1	35
3d ward,	1,318	24	.....	1,979,850	75,700	1,904,150	99	4,180	6	140
4th ward.	414	.....	.....	364,615	39,300	325,315	24	1,085	1	20
5th ward,	896	7	.....	404,000	14,400	389,600	22	1,050	5	75
Susquehanna, North precinct,	338	5,958	1,271	796,420	9,700	786,720	308	16,480	416	8,645
Susquehanna, South precinct,	339	2,683	26	754,120	66,800	687,320	174	7,910	303	6,880
Swatara township—1st precinct,	375	440	4	503,345	26,000	477,345	61	2,385	37	905
2d precinct,	640	7,019	290	1,111,305	16,500	1,094,805	365	15,545	484	11,035
3d precinct,	423	748	.....	340,110	19,050	321,060	41	2,180	67	2,735
Uniontown borough,	108	206	.....	93,765	10,000	83,765	70	3,290	22	500
Upper Paxton township,	412	12,060	4,064	683,485	14,850	668,635	396	15,365	514	9,615
Washington township,	248	8,873	2,537	591,895	13,700	578,195	298	16,705	348	7,790
Wayne township,	205	6,408	1,931	189,990	3,000	186,990	146	6,265	153	2,825
West Hanover township,	280	12,371	1,725	466,435	10,150	456,285	403	17,860	438	9,270
West Londonderry township,	111	3,309	133	283,435	3,650	279,785	124	4,995	177	3,520
Wiconisco township,	856	1,514	1,362	743,535	46,900	696,635	206	7,655	73	1,335
Williamstown borough, East ward,	422	11	.....	256,710	32,500	224,210	54	2,225	20	500
Williamstown borough, West ward,	455	13	.....	246,705	13,700	233,005	31	1,395	4	60
Williams township, East precinct,	114	571	1,081	150,385	6,400	143,985	120	4,190	18	415
Willlams township, West precinct,	190	246	3,104	233,370	2,600	230,770	20	1,225	40	490
Total,	34,645	202,631	101,151	$54,661,395	$5,871,550	$48,789,845	9,785	$445,840	9,378	$190,860

DAUPHIN COUNTY—Continued.

Names of Assessment Districts.	Value of salaries and emoluments of office, offices, posts of profit, professions, trades and occupations.	Aggregate value of all property taxable for county purposes at the rate of .... mills on the dollar.	Aggregate amount of county tax assessed at the rate of .... mills on the dollar.	Amount of money at interest, including mortgages, judgments, bonds, notes, stocks, etc.	Value of stages, omnibuses, hacks, cabs, etc.	Aggregate value of property taxable for State purposes at 4 mills on the dollar, including money at interest, stages, omnibuses, hacks, cabs, etc.	Aggregate amount of State tax assessed.	Debt of county.
Harrisburg—1st ward,	$103,425	$1,531,155	$6,124 62	$14,550	.....	$44,550	$178 20	.....
2d ward,	122,850	1,637,785	6,551 14	58,625	.....	58,625	234 50	.....
3d ward,	79,350	4,256,750	17,147 00	1,331,200	$1,135	1,392,335	5,569 34	.....
4th ward,	143,050	3,551,425	14,205 70	1,350,405	.....	1,370,405	5,401 62	.....
5th ward,	144,125	2,494,660	9,978 64	293,995	1,000	294,995	1,179 98	.....
6th ward,	331,400	4,806,345	18,225 38	224,525	3,000	227,525	910 10	.....
7th ward,	233,350	2,288,500	9,154 00	44,165	.....	44,165	176 66	.....
8th ward,	122,450	1,785,865	7,143 46	40,325	.....	40,325	161 30	.....
9th ward,	197,450	3,301,235	13,204 94	172,290	.....	172,290	689 16	.....
10th ward,	52,750	1,095,140	4,380 56	95,060	.....	95,060	280 24	.....
Berrysburg borough,	12,950	135,100	540 40	37,465	.....	37,465	149 86	.....
Conewago township,	10,000	575,900	2,303 60	75,640	.....	75,640	302 56	.....
Dauphin borough,	21,250	183,320	733 28	35,020	.....	35,020	140 05	.....
Derry township,	40,000	1,570,255	6,281 02	129,290	.....	129,290	517 16	.....
East Hanover township,	18,900	654,055	2,616 22	43,270	.....	43,270	173 08	.....
Ellzabethville borough.	25,400	244,540	978 16	71,555	.....	71,555	286 22	.....
Gratz borough,	14,425	186,345	745 38	18,180	.....	18,180	72 72	.....
Halifax borough,	18,600	165,295	661 18	36,550	.....	36,550	146 20	.....
Halifax township,	14,170	566,980	2,267 92	32,180	.....	32,180	128 72	.....
Hummelstown borough.	61,600	610,940	2,443 76	210,125	.....	210,125	840 50	.....
Jackson township,	14,650	429,235	1,716 94	41,735	.....	41,735	166 94	.....
Jefferson township,	4,700	121,080	484 32	2,310	.....	2,310	9 24	.....
Londonderry township,	16,600	472,229	1,888 88	22,855	.....	22,855	91 42	.....
Lower Paxton township,	15,950	1,167,945	4,671 78	130,750	.....	130,750	523 00	.....
Lower Swatara township,	47,100	1,254,470	5,017 84	72,660	.....	72,660	290 64	.....
Lykens borough, East ward,	27,250	222,505	890 02	39,870	.....	39,870	159 48	.....
Lykens borough, West ward,	48,300	372,450	1,489 80	68,480	.....	68,480	273 92	.....
Lykens township,	11,100	566,230	2,264 92	34,615	.....	34,615	138 46	.....
Middletown—1st ward,	53,475	311,430	1,245 72	18,065	.....	18,065	72 26	.....
2d ward,	58,175	787,430	3 149 72	71,330	.....	71,330	285 32	.....
3d ward,	41,250	430,045	1,720 18	37,800	.....	37,800	151 20	.....
Middle Paxton township,	22,550	483,610	1,934 44	101,860	.....	101,860	407 44	.....

DAUPHIN COUNTY—Continued.

Names of Assessment Districts.	Value of salaries and emoluments of office, offices, posts of profit, professions, trades and occupations.	Aggregate value of all property taxable for county purposes at the rate of .... mills on the dollar.	Aggregate amount of county tax assessed at the rate of .... mills on the dollar.	Amount of money at interest, including mortgages, judgments, bonds, notes, stocks, etc.	Value of stages, omnibuses, hacks, cabs, etc.	Aggregate value of property taxable for State purposes at 4 mills on the dollar, including money at interest, stages, omnibuses, hacks, cabs, etc.	Aggregate amount of State tax assessed.	Debt of county.
Mifflin township,	4,800	427,205	1,708 82	64,310	.....	64,310	257 24	.....
Millersburg borough,	53,450	577,085	2,308 34	134,715	.....	134,715	538 86	.....
Penbrook borough,	22,825	267,765	1,071 06	93,165	.....	98,165	392 66	.....
Reed township,	5,825	120,465	481 86	70	.....	70	28	.....
Royalton borough,	31,150	188,595	754 38	9,005	.....	9,005	36 02	.....
Rush township,	1,500	128,830	515 32	.....	.....	.....	.....	.....
South Hanover township,	19,600	451,045	1,804 18	44,105	.....	44,105	176 42	.....
Steelton—1st ward,	125,800	515,565	2,062 26	24,945	.....	24,945	99 78	.....
2d ward,	66,550	953,140	3,812 56	20,490	.....	20,490	81 96	.....
3d ward,	140,100	2,048,570	8,194 28	65,370	.....	65,370	261 48	.....
4th ward,	43,200	369,620	1,478 48	2,670	.....	2,670	10 68	.....
5th ward,	89,350	480,075	1,920 30	2,970	.....	2,970	11 88	.....
Susquehanna, North precinct,	24,575	836,420	3,345 68	62,040	.....	62,040	248 16	.....
Susquehanna, South precinct,	34,850	736,960	2,947 84	20,175	.....	20,175	80 70	.....
Swatara township—1st precinct,	39,175	519,810	2,079 24	5,480	.....	5,480	21 92	.....
2d precinct,	42,200	1,163,585	4,654 34	99,755	.....	99,755	399 02	.....
3d precinct,	38,300	364,275	1,457 10	15,025	.....	15,025	60 10	.....
Uniontown borough,	10,950	98,505	394 02	25,245	.....	25,245	100 98	.....
Upper Paxton township,	20,200	713,815	2,855 26	51,535	.....	51,535	206 14	.....
Washington township,	13,500	616,190	2,464 76	31,620	.....	31,620	126 48	.....
Wayne township,	3,875	199,955	799 82	10,190	.....	10,190	40 76	.....
West Hanover township,	10,725	494,140	1,976 56	39,905	.....	39,905	159 62	.....
West Londonderry township,	7,100	295,400	1,181 60	30,610	.....	30,610	122 44	.....
Wiconisco township,	57,475	763,100	3,052 40	18,105	.....	18 105	72 42	.....
Williamstown borough, East ward,	35,175	262,110	1,048 44	63,295	.....	63,295	253 18	.....
Williamstown borough, West ward,	34,350	268,810	1,075 24	17,105	.....	17,105	68 42	.....
Williams township, East precinct,	14,850	163,440	653 76	500	.....	500	2 00	.....
Williams township, West precinct,	16,050	248,535	994 14	3,945	.....	3,945	15 78	.....
Harrisburg school bonds,	.....	.....	.....	445,500	.....	445,500	1,782 00	.....
Total,	$3,136,695	$52,563,240	$210,252 96	$6,453,590	$5,135	$6,458,725	$25,834 90	$418,500 00

DELAWARE COUNTY.

Names of Assessment Districts.	Taxables.	Cleared land.	Timber land.	Value of all real estate.	Value of real estate exempt from taxation.	Value of real estate taxable.	Number and value of horses, mares, geldings and mules over the age of four years.		Number and value of neat cattle over the age of four years.	
							No.	Value.	No.	Value.
Aston township,	778	.....	.....	$1.041.334	$136.300	$905,034	259	$11,890	386	$7,700
Aldan borough,	135	.....	.....	412,069	$1.400	330.669	26	1.122	1	20
Bethel township,	172	.....	.....	294.461	7.000	287.461	199	5,930	329	8.305
Birmingham township,	237	.....	.....	569.770	9.650	560.120	249	9.710	647	13,620
Chester township,	142	.....	.....	400,911	5.000	395,911	125	6.010	281	7.075
Chichester, Upper, township,	181	.....	.....	442.197	12.000	430.197	217	7,505	448	8,935
Chichester, Lower, township,	220	.....	.....	657.331	9.000	648.331	95	3,030	75	1,890
Clifton Heights borough (3 wards),	744	.....	.....	917,395	22.500	894.895	96	3.130	23	730
Concord township,	442	.....	.....	922,228	18.500	903.728	419	16.250	1.226	30,706
Colwyn borough,	299	.....	.....	475,875	26,0 0	449.875	27	1,200	....	.....
Collingdale borough,	203	.....	.....	413.299	14.500	398.799	37	825	5	100
Chester city (11 wards),	9,347	.....	.....	14,479,950	1,357,750	13.122,200	765	32,465	75	1.695
Darby borough (3 wards),	873	.....	.....	1,530,765	57,000	1,473.765	138	5.305	47	1.020
Darby township, Upper,	690	.....	.....	2,068,410	75.000	1.993.410	413	21,650	934	23.460
Darby,	386	.....	.....	615.800	4,800	611.000	154	3,850	107	2.675
Edgmont township,	141	.....	.....	460.200	7.000	453,200	245	13.100	919	19.161
Eddystone borough,	196	.....	.....	510.150	44,000	466,150	40	1,965	37	1 119
Glenolden borough,	245	.....	.....	498.320	10.000	488.320	38	950	10	200
Haverford township,	588	.....	.....	2,001,626	128.000	1.873.626	464	17,120	944	15,339
Lansdowne borough,	755	.....	.....	2,047,700	101.000	1.946.700	131	6,550	32	640
Marple township,	240	.....	.....	791.447	8,600	782.847	301	13,175	913	19.680
Middletown township,	740	.....	.....	1,969.010	$16,800	1.152.210	424	15,675	933	26.519
Media borough,	1.050	.....	.....	2,691,744	408,960	2.282.784	171	6.375	4	90
Marcus Hook borough (3 wards),	393	.....	.....	639.700	51.900	587,800	73	2,020	27	555
Morton borough,	270	.....	.....	342.450	17.100	325.350	63	2.390	10	290
Newtown township,	227	.....	.....	990,714	100,240	890.474	294	14,005	696	14,300
Norwood borough,	415	.....	.....	556,060	30,000	526.060	27	1,215	21	435
Providence, Nether, township,	580	.....	.....	1,287.219	16.100	1.271.119	229	9,640	243	5.790
Providence, Upper, township,	272	.....	.....	803.941	30,500	773,441	213	8,475	226	5.870
Prospect Park borough,	232	.....	.....	618.795	26.000	592.795	44	1,980	18	450

DELAWARE COUNTY—Continued.

Names of Assessment Districts	Taxables.	Cleared land.	Timber land.	Value of all real estate.	Value of real estate exempt from taxation.	Value of real estate taxable.	Number and value of horses, mares, geldings and mules over the age of four years.		Number and value of neat cattle over the age of four years.	
							No.	Value.	No.	Value.
Radnor township,	1,210	.....	.....	3,659,520	175,000	3,484,520	555	42,475	441	9,875
Ridley township,	577	.....	.....	1,391,720	100,400	1,291,320	186	7,145	255	7,200
Ridley Park borough,	320	.....	.....	1,114,177	54,000	1,060,177	49	1,570	12	270
Rutledge borough,	110	.....	.....	278,150	8,500	269,650	8	400	2	50
Springfield township,	300	.....	.....	792,332	33,900	758,432	184	6,005	372	8,665
Sharon Hill borough,	303	.....	.....	721,440	67,000	654,440	65	3,250	69	1,380
Swarthmore borough,	274	.....	.....	1,107,732	120,000	987,732	72	3,025	70	1,430
Thornbury township,	292	.....	.....	1,091,626	537,100	554,526	254	10,280	542	13,550
Tinicum township,	130	.....	.....	532,998	37,000	486,998	37	1,520	45	915
Upland borough,	616	.....	.....	779,820	180,000	599,820	90	5,875	14	410
Yeadon,	188	.....	.....	580,294	7,000	573,924	86	1,720	138	2,760
Total,	25,613	.....	.....	$53,491,680	$4,952,500	$48,539,180	7,562	$327,772	11,587	$264,997

DELAWARE COUNTY—Continued.

Names of Assessment Districts.	Value of salaries and emoluments of office, offices, posts of profit, professions, trades and occupations.	Aggregate value of all property taxable for county purposes at the rate of .... mills on the dollar.	Aggregate amount of county tax assessed at the rate of .... mills on the dollar.	Amount of money at interest, including mortgages, judgments, bonds, notes, stocks, etc.	Value of stages, omnibuses, hacks, cabs, etc.	Aggregate value of property taxable for State purposes at 4 mills on the dollar, including money at interest, stages, omnibuses, hacks, cabs, etc.	Aggregate amount of State tax assessed.	Debt of county.
Aston township,	$71,250	$395,874	$3,470 44	$98,490	.....	$98,490	$393 96	.....
Aldan borough,	16,200	348,021	1,218 61	4,938	.....	4,938	19 75	.....
Bethel township,	8,700	310,396	1,086 66	15,650	.....	15,650	62 60	.....
Birmingham township,	16,900	600,350	2,101 51	57,600	.....	57,600	230 40	.....
Chester township,	7,900	416,896	1,459 34	104,771	.....	104,771	419 00	.....
Chichester, Upper, township,	14,550	461,187	1,614 40	23,975	.....	23,975	95 90	.....
Chichester, Lower, township,	32,000	685,251	2,398 71	29,400	.....	29,400	117 60	.....
Clifton Heights borough (3 wards).	77,950	976,705	3,419 78	19,870	.....	19,870	79 48	.....
Concord township,	30,750	981,434	3,435 62	79,540	.....	79,540	318 16	.....
Colwyn borough,	38,500	489,575	1,714 65	67,400	.....	67,400	269 60	.....
Collingdale borough,	20,350	420,074	1,470 77	6,600	.....	6,600	26 40	.....
Chester city (11 wards),	864,300	14,020,660	49,086 27	1,711,688	$2,300	1,713,988	6,855 96	.....
Darby borough (3 wards),	103,700	1,583,790	5,544 73	1,284,242	.....	1,284,244	5,136 97	.....
Darby township, Upper,	59,250	2,097,710	7,343 07	179,536	.....	179,536	718 14	.....
Darby,	37,250	654,775	2,294 34	55,300	.....	55,300	221 20	.....
Edgmont township,	6,750	492,211	1,723 04	60,500	.....	60,500	242 00	.....
Eddystone borough,	19,800	489,025	1,711 89	16,750	.....	16,750	67 00	.....
Glenolden borough,	31,100	520,570	1,822 68	21,276	.....	21,276	85 10	.....
Haverford township,	66,800	1,972,876	6,905 97	255,176	.....	255,176	1,020 70	.....
Lansdowne borough,	109,250	2,063,140	7,225 50	335,500	400	335,900	1,345 20	.....
Marple township,	15,450	831,152	2,908 91	179,918	.....	179,918	719 67	.....
Middletown township,	65,250	1,259,645	4,410 73	143,718	.....	143,718	574 84	.....
Media borough,	104,250	2,393,499	8,381 78	1,479,114	900	1,480,014	5,920 05	.....
Marcus Hook borough (3 wards),	41,100	631,475	2,211 21	17,300	100	17,400	69 60	.....
Morton borough,	27,600	355,630	1,245 26	23,715	.....	23,715	94 86	.....
Newtown township,	15,400	934,179	3,269 64	324,472	.....	324,472	1,296 88	.....
Norwood borough,	45,150	573,060	2,007 05	2,000	.....	2,000	8 00	.....
Providence, Nether, township,	49,750	1,336,299	4,677 88	186,095	.....	186,095	745 28	.....
Providence, Upper, township,	22,650	810,436	2,837 17	146,225	.....	146,225	584 90	.....
Prospect Park borough,	30,400	625,625	2,190 56	49,600	.....	49,600	198 40	.....

DELAWARE COUNTY—Continued.

Names of Assessment Districts.	Value of salaries and emoluments of office, offices, posts of profit, professions, trades and occupations.	Aggregate value of all property taxable for county purposes at the rate of .... mills on the dollar.	Aggregate amount of county tax assessed at the rate of .... mills on the dollar.	Amount of money at interest, including mortgages, judgments, bonds, notes, stocks, etc.	Value of stages, omnibuses, hacks, cabs, etc.	Aggregate value of property taxable for State purposes at 4 mills on the dollar, including money at interest, stages, omnibuses, hacks, cabs, etc.	Aggregate amount of State tax assessed.	Debt of county.
Radnor township,	120,100	3,656,970	12,804 69	1,186,222	1,000	1,187,222	4,748 88	.....
Ridley township,	63,950	1,369,615	4,794 04	66,050	.....	66,050	264 20	.....
Ridley Park borough,	43,800	1,105,817	3,870 99	52,400	.....	52,400	209 60	.....
Rutledge borough,	15,550	285,650	999 89	.....	.....	.....	.....	.....
Springfield township,	18,400	791,502	2,770 98	207,145	.....	107,145	$28 58	.....
Sharon Hill borough,	35,500	694,570	2,432 87	48,500	.....	48,500	194 00	.....
Swarthmore borough,	36,850	1,029,037	3,571 37	214,192	200	214,392	$57 57	.....
Thornbury township,	27,950	606,306	2,122 75	38,905	.....	38,905	155 61	.....
Tinicum township,	13,400	502,833	1,760 12	2,800	.....	2,800	11 20	.....
Upland borough,	62,250	668,355	2,340 96	444,350	.....	444,350	1,777 40	.....
Yeadon,	23,250	601,024	2,103 98	222,461	.....	222,461	$89 85	.....
Total,	$2,511,250	$51,643,199	$180,760 81	$9,463,384	$4,900	$9,468,284	$37,873 13	$400,000 00

ELK COUNTY.

Names of Assessment Districts.	Taxables.	Cleared land.	Timber land.	Value of all real estate.	Value of real estate exempt from taxation.	Value of real estate taxable.	Number and value of horses, mares, geldings and mules over the age of four years.		Number and value of neat cattle over the age of four years.	
							No.	Value.	No.	Value.
Benezette township,	380	7,672	54,978	$236,090	$4,850	$231,240	158	$4,820	164	$1,640
Benzinger township,	495	21,146	37,188	274,854	87,000	187,854	317	8,500	428	4,280
Fox township,	989	18,690	23,885	297,792	31,775	266,017	469	12,069	406	4,060
Highland township,	387	19,381	33,648	476,792	4,700	472,092	181	6,165	99	990
Horton township,	1,035	14,238	20,661	233,463	12,100	221,363	280	8,345	227	2,270
Jay township,	381	13,170	28,048	232,690	5,250	226,840	162	4,285	119	1,190
Jones township,	1,165	14,307	73,080	520,470	33,500	486,970	369	10,960	280	2,800
Millstone township,	198	5,341	19,072	140,471	3,050	137,421	124	3,405	90	900
Ridgway township,	548	11,519	41,790	234,523	2,900	231,623	244	7,225	242	2,420
Spring Creek township,	594	8,108	28,240	197,333	14,100	183,233	153	4,679	118	1,480
Johnsonburg borough,	1,137	1,090	.....	399,959	16,000	383,959	115	3,647	70	700
Ridgway borough,	1,049	1,074	.....	655,024	200,800	454,224	139	6,150	92	920
St. Marys borough,	1,146	487	.....	384,355	103,100	281,255	126	3,570	118	1,880
Total,	9,504	136,223	360,590	$4,283,225	$519,125	$3,764,100	2,717	$83,870	2,483	$25,530

ELK COUNTY—Continued.

Names of Assessment Districts.	Value of salaries and emoluments of office, offices, posts of profit, professions, trades and occupations.	Aggregate value of all property taxable for county purposes at the rate of .... mills on the dollar.	Aggregate amount of county tax assessed at the rate of .... mills on the dollar.	Amount of money at interest, including mortgages, judgments, bonds, notes, stocks, etc.	Value of stages, omnibuses, hacks, cabs, etc.	Aggregate value of property taxable for State purposes at 4 mills on the dollar, including money at interest, stages, omnibuses, hacks, cabs, etc.	Aggregate amount of State tax assessed.	Debt of county.
Benezette township,	$11,640	$249,340	$1,994 72	$10,392	$100	$10,492	$41 97	.....
Benzinger township,	9,825	210,459	1,683 67	18,901	.....	18,901	75 60	.....
Fox township,	29,985	312,131	2,497 05	26,718	400	27,118	108 47	.....
Highland township,	16,265	495,512	3,964 10	10,837	200	11,037	44 15	.....
Horton township,	38,380	270,358	2,162 86	5,975	400	6,375	25 50	.....
Jay township,	10,855	243,179	1,945 43	8,512	200	8,712	34 85	.....
Jones township,	41,915	542,645	4,341 16	63,712	.....	63,712	254 85	.....
Millstone township,	6,190	147,916	1,183 33	1,332	.....	1,332	5 33	.....
Ridgway township,	14,455	255,723	2,045 78	22,084	.....	22,084	88 34	.....
Spring Creek township,	22,040	211,432	1,691 46	5,537	.....	5,537	22 15	.....
Johnsonburg borough,	45,075	433,431	3,467 45	22,229	450	22,679	90 72	.....
Ridgway borough,	47,505	508,799	4,070 39	183,588	950	184,538	733 15	.....
St. Marys borough,	43,525	330,230	2,641 84	63,994	735	64,729	258 92	.....
Total,	$337,655	$4,211,155	$33,689 24	$443,811	$3,435	$447,246	$1,789 00	$70,000 00

ERIE COUNTY.

Names of Assessment Districts.	Taxables.	Cleared land.	Timber land.	Value of all real estate.	Value of real estate exempt from taxation.	Value of real estate taxable.	Number and value of horses, mares, geldings and mules over the age of four years.		Number and value of neat cattle over the age of four years.	
							No.	Value.	No.	Value.
Albion borough,	255	.....	.....	$184,746	$12,200	$172,546	54	$2,820	35	$700
Amity township,	317	14,282	2,194	338,500	3,050	335,450	190	9,770	815	16,300
Concord township,	250	17,341	1,920	443,932	6,320	437,612	337	16,360	857	17,140
Conneaut township,	493	22,773	4,028	553,958	11,238	542,720	459	22,890	553	11,100
Corry city—1st ward,	420	.....	.....	290,893	15,100	275,793	47	2,350	61	1,220
2d ward,	331	.....	.....	378,505	17,300	361,205	54	2,985	25	500
3d ward,	654	.....	.....	520,680	26,200	494,480	104	5,330	47	940
4th ward,	415	.....	.....	417,831	54,800	363,031	36	2,275	13	270
Elgin borough,	59	.....	.....	47,846	1,600	46,246	30	1,480	48	960
Edinboro,	246	.....	.....	360,988	132,300	228,688	110	5,360	42	864
Elk Creek township,	441	19,398	1,583	468,783	21,300	447,483	342	17,105	632	12,640
East Springfield,	133	.....	.....	189,252	13,000	176,252	72	3,640	52	1,128
Erie city—1st ward,	1,937	.....	.....	2,856,654	608,070	2,248,584	181	9,170	5	100
2d ward,	3,611	.....	.....	4,357,192	121,660	4,235,532	247	12,270	2	40
3d ward,	2,155	.....	.....	6,178,561	874,797	5,303,764	344	15,970	8	144
4th ward,	2,561	.....	.....	4,639,768	755,200	3,884,568	268	16,490	8	160
5th ward,	1,968	.....	.....	1,926,292	43,760	1,882,532	215	10,900	50	1,000
6th ward,	2,100	.....	.....	2,365,833	461,030	1,904,803	198	10,055	7	140
Fairview township,	398	14,989	1,235	915,806	9,000	906,806	448	22,190	612	12,280
Fairview borough,	99	.....	.....	156,058	12,075	143,983	78	3,705	33	660
Franklin township,	296	15,151	1,935	367,061	7,930	359,131	319	15,880	768	15,331
Girard township,	752	18,482	1,268	1,173,365	38,867	1,134,498	419	22,920	517	10,470
Girard borough,	343	.....	.....	416,126	41,395	374,731	91	4,705	33	840
Greene township,	428	20,280	1,433	620,090	8,500	611,590	518	25,930	912	18,300
Greenfield township,	352	16,128	3,840	434,664	7,440	427,224	346	17,240	864	17,280
Harbor Creek township,	592	22,468	455	1,230,066	27,000	1,203,066	577	28,850	695	13,900
Lockport borough,	107	.....	.....	88,797	5,600	83,197	54	2,725	56	1,120
LeBoeuf township,	369	18,437	1,777	559,401	10,600	548,801	339	16,775	754	15,080
Mill Village borough,	122	.....	.....	83,373	4,600	78,773	48	2,375	40	800
McKean township,	431	21,630	35	572,522	7,280	565,242	522	25,930	1,025	20,500

ERIE COUNTY—Continued.

Names of Assessment Districts.	Taxables	Cleared land.	Timber land.	Value of all real estate.	Value of real estate exempt from taxation.	Value of real estate taxable.	Number and value of horses, mares, geldings and mules over the age of four years.		Number and value of neat cattle over the age of four years.	
							No.	Value.	No.	Value.
Middleboro,	81	.....	.....	60,857	6,500	54,357	50	2,345	18	360
Mill Creek township,	1,001	22,924	1,447	2,754,897	104,925	2,649,972	941	41,310	2,116	42,260
North East township,	604	22,397	2,423	1,616,272	34,350	1,581,922	649	32,450	580	11,586
North East borough, 1st ward,	437	.....	.....	503,652	123,800	379,852	98	4,910	34	680
North East borough, 2d ward,	385	.....	.....	380,309	30,700	349,609	92	4,855	18	370
Summit township,	377	13,221	529	369,568	13,221	356,347	352	16,935	717	14,340
Springfield township,	507	17,573	934	753,438	9,500	743,938	447	2,2764	505	10,210
Union township,	429	19,853	1,476	530,207	7,200	523,007	387	19,375	913	18,300
Union City borough, 1st ward,	660	.....	.....	336,102	35,300	300,802	168	8,134	60	1,200
Union City borough, 2d ward,	455	.....	.....	257,375	14,350	243,025	95	4,675	34	680
Venango township,	495	24,157	1,139	583,149	9,550	573,599	406	22,375	999	20,010
Wattsburg borough,	142	.....	.....	77,474	3,550	73,924	59	3,045	31	623
Wayne township,	377	22,485	567	479,180	20,250	458,930	287	14,350	1,084	21,680
Waterford township,	511	27,320	2,618	815,536	10,600	804,936	536	28,400	1,414	28,280
Waterford borough,	281	.....	.....	261,995	13,300	248,695	95	5,660	44	919
Washington township,	629	24,017	2,358	774,577	11,850	762,727	564	28,505	1,346	27,070
Total,	30,006	415,306	35,194	$43,692,131	$3,808,158	$39,883,973	12,264	$616,573	19,482	$390,515

ERIE COUNTY—Continued.

Names of Assessment Districts.	Value of salaries and emoluments of office, offices, posts of profit, professions, trades and occupations.	Aggregate value of all property taxable for county purposes at the rate of 2½ mills on the dollar.	Aggregate amount of county tax assessed at the rate of 2½ mills on the dollar.	Amount of money at interest, including mortgages, judgments, bonds, notes, stocks, etc.	Value of stages, omnibuses, hacks, cabs, etc.	Aggregate value of property taxable for State purposes at 4 mills on the dollar, including money at interest, stages omnibuses, hacks, cabs, etc.	Aggregate amount of State tax assessed.	Debt of county.
Albion borough,	$37,150	$213,216	$533 04	$25,165	.....	$25,165	$100 66	.....
Amity township,	4,900	366,420	916 05	24,913	.....	24,913	99 65	.....
Concord township,	5,400	476,512	1,191 28	39,963	.....	39,963	159 85	.....
Conneaut township,	9,150	585,860	1,464 65	50,695	.....	50,695	202 78	.....
Corry city—1st ward,	35,925	315,288	788 28	32,073	$400	32,453	129 81	.....
2d ward,	41,350	406,040	1,015 10	49,500	.....	49,500	198 00	.....
3d ward,	68,350	569,100	1,422 75	54,260	200	54,460	217 84	.....
4th ward,	58,400	423,976	1,059 94	42,218	230	42,448	169 79	.....
Elgin borough,	4,700	53,416	133 54	2,960	.....	2,960	11 84	.....
Edinboro,	34,200	269,112	672 78	86,190	.....	86,190	344 76	.....
Elk Creek township,	19,400	496,628	1,241 57	27,960	.....	27,960	111 84	.....
East Springfield,	11,900	192,920	482 30	24,938	110	25,048	100 19	.....
Erie city—1st ward,	242,850	2,500,704	6,251 76	908,540	2,900	911,440	3,645 76	.....
2d ward,	333,350	4,581,192	11,452 98	481,368	1,000	482,368	1,929 47	.....
3d ward,	313,750	5,633,628	14,084 07	757,838	2,450	760,288	3,041 15	.....
4th ward,	301,550	4,202,768	10,506 92	1,465,575	1,500	1,467,075	5,868 30	.....
5th ward,	204,400	2,098,832	5,247 08	379,093	.....	379,093	1,516 37	.....
6th ward,	275,750	2,190,748	5,476 87	231,578	1,200	232,778	931 11	.....
Fairview township,	12,800	954,076	2,385 19	74,320	.....	74,320	297 28	.....
Fairview borough,	11,850	160,288	400 72	52,548	50	52,598	210 39	.....
Franklin township,	4,050	394,392	985 98	37,138	.....	37,138	148 55	.....
Girard township,	57,300	1,225,188	3,062 97	507,705	225	507,930	2,031 72	.....
Girard borough,	43,200	423,476	1,058 69	161,948	100	162,048	648 19	.....
Greene township,	10,000	665,820	1,665 55	32,338	.....	32,338	129 35	.....
Greenfield township,	11,600	473,344	1,183 36	36,865	.....	36,865	147 46	.....
Harbor Creek township,	24,080	1,269,596	3,174 74	103,515	.....	103,515	414 06	.....
Lockport borough,	7,550	94,592	236 48	10,755	.....	10,755	43 02	.....
LeBoeuf township,	7,150	587,816	1,469 54	29,398	.....	29,398	117 59	.....
Mill Village borough,	10,550	92,448	231 12	28,490	.....	28,490	113 96	.....
McKean township,	9,500	621,172	1,552 93	126,968	.....	126,968	507 87	.....

ERIE COUNTY—Continued.

Names of Assessment Districts.	Value of salaries and emoluments of office, offices, posts of profit, professions, trades and occupations.	Aggregate value of all property taxable for county purposes at the rate of 2½ mills on the dollar.	Aggregate amount of county tax assessed at the rate of 2½ mills on the dollar.	Amount of money at interest, including mortgages, judgments, bonds, notes, stocks, etc.	Value of stages, omnibuses, hacks, cabs, etc.	Aggregate value of property taxable for State purposes at 4 mills on the dollar, including money at interest, stages, omnibuses, hacks, cabs, etc.	Aggregate amount of State tax assessed.	Debt of county.
Middleboro,	9,850	66,912	167 28	21,090	.....	21,090	84 36	.....
Mill Creek township,	64,650	2,798,192	6,995 48	228,353	.....	228,353	913 41	.....
North East township,	22,550	1,648,508	4,121 27	97,893	.....	97,893	391 57	.....
North East borough, 1st ward,	51,450	436,892	1,092 23	128,875	600	129,475	517 90	.....
North East borough, 2d ward,	42,850	397,684	994 21	84,350	400	84,750	339 00	.....
Summit township,	8,550	396,172	990 43	45,960	.....	45,960	183 84	.....
Springfield township,	21,500	798,412	1,996 03	70,120	.....	70,120	280 48	.....
Union township,	22,650	583,332	1,458 33	11,875	.....	11,875	47 50	.....
Union City borough, 1st ward,	69,200	379,336	948 34	81,525	500	82,025	328 10	.....
Union City borough, 2d ward,	52,100	300,480	751 20	119,465	480	119,945	479 78	.....
Venango township,	8,600	624,584	1,561 46	22,423	.....	22,423	89 69	.....
Wattsburg borough,	13,800	91,392	228 48	25,790	.....	25,790	103 16	.....
Wayne township,	2,400	497,360	1,243 40	46,743	.....	46,743	186 97	.....
Waterford township,	9,300	870,916	2,177 29	34,243	.....	34,243	136 97	.....
Waterford borough,	31,450	286,724	716 81	124,703	800	125,503	502 01	.....
Washington township,	11,850	830,152	2,075 38	57,580	.....	57,580	230 32	.....
Total,	$2,654,855	$43,545,916	$108,864 79	$7,087,783	$13,145	$7,100,928	$28,403 67	No debt.

FAYETTE COUNTY.

Names of Assessment Districts	Taxables.	Cleared land.	Timber land.	Value of all real estate.	Value of real estate exempt from taxation.	Value of real estate taxable.	Number and value of horses, mares, geldings and mules over the age of four years.		Number and value of neat cattle over the age of four years.	
							No.	Value.	No.	Value.
Bellevernon borough,	453	.....	.....	$387,045	$46,000	$341,045	71	$2,671	11	$250
Bridgeport borough,	612	.....	.....	615,162	63,400	551,762	97	5,845	21	540
Brownsville borough,	520	.....	.....	633,630	58,500	575,130	46	1,725	15	375
Brownsville township,	83	972	.....	109,901	600	109,301	59	2,705	21	420
Bullskin township,	1,102	24,580	20,175	778,440	9,000	769,440	593	21,670	438	7,975
Connellsville borough—1st ward,	370	.....	.....	628,320	98,000	530,320	55	3,425	6	130
2d ward,	497	.....	.....	406,750	21,000	385,750	9	540	7	140
3d ward,	681	.....	.....	681,475	45,000	636,475	82	5,795	16	455
4th ward,	650	.....	.....	525,170	65,000	460,170	34	1,090	6	80
Connellsville township,	904	3,400	3,840	871,746	8,000	863,746	204	8,735	87	3,784
Dawson borough,	230	.....	.....	226,950	16,000	210,950	56	2,540	23	610
Dunbar borough,	460	.....	.....	279,745	15,000	264,745	61	4,375	28	805
Dunbar township,	2,493	32,470	2,261	3,718,337	68,600	3,649,737	1,015	43,165	540	8,485
Fairchance borough,	320	.....	.....	210,524	3,000	207,524	94	2,990	79	1,960
Fayette City borough,	397	.....	.....	315,525	23,000	292,525	101	6,305	4	125
Franklin township,	740	22,000	1,100	1,399,336	18,000	1,381,336	505	20,835	344	7,670
Georges township,	1,390	28,160	8,005	2,166,533	44,100	2,122,433	637	26,105	460	9,795
German township,	980	18,142	1,870	2,857,465	15,000	2,842,465	598	26,355	411	9,100
Henry Clay township,	341	13,700	13,600	187,441	5,400	182,041	334	11,566	322	4,146
Jefferson township,	647	14,260	1,100	1,749,616	15,000	1,734,616	363	22,054	265	6,300
Lower Tyrone township,	496	14,000	500	421,736	14,000	407,736	166	7,200	175	3,670
Luzerne township,	461	17,460	1,000	2,405,105	16,500	2,388,605	315	12,280	254	4,270
Masontown borough,	228	.....	.....	122,465	12,000	110,465	118	4,210	29	650
Menallen township,	643	10,500	1,275	1,326,031	15,100	1,310,931	400	18,435	325	6,890
Markleysburg borough,	71	.....	.....	25,980	1,500	24,480	32	955	25	355
New Haven borough,	571	.....	.....	424,677	18,000	406,677	47	3,300	14	238
Nicholson township,	492	11,800	900	1,044,723	12,000	1,032,723	363	14,830	294	6,223
North Union township,	2,148	13,000	2,800	3,147,824	11,000	3,136,824	592	30,320	267	9,060
Ohiopyle borough,	121	.....	.....	102,150	5,000	97,150	24	1,350	21	495
Perry township,	798	11,700	300	1,263,606	18,000	1,245,606	477	26,410	296	7,580

FAYETTE COUNTY—Continued.

Names of Assessment Districts.	Taxables	Cleared land.	Timber land.	Value of all real estate.	Value of real estate exempt from taxation.	Value of real estate taxable.	Number and value of horses, mares, geldings and mules over the age of four years.		Number and value of neat cattle over the age of four years.	
							No.	Value.	No.	Value.
Point Marion borough,	208	.....	.....	113,455	4,000	109,455	23	725	20	510
Redstone township,	399	12,315	10,500	1,940,141	10,000	1,930,141	357	17,400	269	6,070
Smithfield borough,	253	400	50	182,875	20,000	162,875	66	4,540	23	540
Saltlick township,	360	12,500	11,000	183,066	5,200	177,866	339	10,019	348	3,586
South Union township,	970	10,000	3,000	1,631,444	19,000	1,612,444	338	16,960	208	5,151
Springfield township,	593	24,000	14,000	245,316	17,000	228,316	510	11,869	416	6,408
Springhill township,	602	18,000	11,000	992,133	18,000	974,133	380	13,190	355	5,345
Stewart township,	372	14,000	9,000	174,632	6,000	168,632	313	9,655	279	4,072
Uniontown borough—1st ward,	462	.....	.....	871,300	5,000	866,300	150	6,894	6	140
2d ward,	720	.....	.....	1,185,935	325,000	860,935	83	4,455	13	315
3d ward,	593	.....	.....	908,395	115,000	793,395	94	4,565	36	935
4th ward,	609	.....	.....	1,022,200	200,000	802,200	95	6,210	18	425
Upper Tyrone township,	1,107	3,700	300	830,430	16,000	814,430	378	16,090	154	4,445
Washington township,	640	16,000	430	856,510	11,000	845,510	133	6,985	122	2,498
Wharton township,	486	17,000	41,000	325,848	9,000	316,848	490	16,572	458	6,876
Total,	28,273	364,059	159,206	$40,477,088	$1,540,900	$38,936,188	11,297	$485,910	7,529	$149,862

FAYETTE COUNTY—Continued.

Names of Assessment Districts.	Value of salaries and emoluments of office, offices, posts of profit, professions, trades and occupations.	Aggregate value of all property taxable for county purposes at the rate of 5 mills on the dollar.	Aggregate amount of county tax assessed at the rate of 5 mills on the dollar.	Amount of money at interest, including mortgages, judgments, bonds, notes, stocks, etc.	Value of stages, omnibuses, hacks, cabs, etc.	Aggregate value of property taxable for State purposes at 4 mills on the dollar, including money at interest, stages, omnibuses, hacks, cabs, etc.	Aggregate amount of State tax assessed.	Debt of county.
Bellevernon borough	$68,050	$112,016	$2,060 08	$50,001	$200	$50,201	$200 80	.....
Bridgeport borough,	64,875	623,022	3,115 11	80,320	600	80,920	323 68	.....
Brownsville borough	55,875	633,105	3,165 53	215,301	1,000	216,301	865 21	.....
Brownsville township	5,250	117,676	588 28	.....	.....	.....	.....	.....
Bullskin township,	64,575	863,660	4,318 30	30,822	.....	30,822	123 29	.....
Connellsville borough—1st ward,	46,225	580,200	2,901 00	40,320	.....	40,320	161 28	.....
2d ward,	48,350	434,780	2,173 90	45,370	1,200	46,570	186 28	.....
3d ward,	79,650	722,375	3,611 87	105,690	.....	105,690	422 76	.....
4th ward,	71,375	532,715	2,663 58	30,349	.....	30,349	121 39	.....
Connellsville township,	82,775	959,040	4,795 20	35,771	.....	35,771	143 08	.....
Dawson borough,	32,750	246,850	1,234 25	60,862	200	61,062	244 25	.....
Dunbar borough,	50,825	320,750	1,603 75	60,981	150	61,131	244 52	.....
Dunbar township,	211,525	3,912,912	19,564 56	150,938	300	151,238	604 95	.....
Fairchance borough,	30,850	243,324	1,216 62	35,000	1,200	36,200	144 80	.....
Fayette City borough,	39,250	338,205	1,691 03	21,300	120	21,420	85 68	.....
Franklin township,	50,950	1,460,791	7,303 95	170,523	.....	170,523	682 09	.....
Georges township,	70,700	2,229,033	11,145 17	145,071	.....	145,071	580 28	.....
German township,	56,625	2,934,545	14,672 72	221,685	.....	221,685	886 74	.....
Henry Clay township,	16,725	214,478	1,072 39	175	.....	175	70	.....
Jefferson township,	48,655	1,811,625	9,058 13	165,031	.....	165,031	660 12	.....
Lower Tyrone township,	26,025	444,631	2,223 15	35,858	.....	35,858	143 43	.....
Luzerne township,	26,100	2,431,255	12,156 28	238,278	.....	238,278	953 11	.....
Masontown borough,	19,675	135,000	675 00	75,197	400	75,597	302 39	.....
Menallen township,	30,450	1,375,706	6,878 53	242,180	.....	242,180	1,168 72	.....
Markleysburg borough,	6,625	32,415	162 07	1,500	.....	1,500	6 00	.....
New Haven borough,	4,600	414,815	2,074 08	20,493	300	20,793	83 17	.....
Nicholson township,	29,600	1,083,376	5,416 88	130,000	.....	130,000	520 00	.....
North Union township,	159,725	3,335,929	16,679 64	250,800	.....	250,800	1,003 20	.....
Ohiopyle borough,	14,975	113,270	569 85	5,214	.....	5,214	20 85	.....
Perry township,	73,425	1,355,021	6,775 10	50,814	200	51,014	204 06	.....

FAYETTE COUNTY—Continued.

Names of Assessment Districts.	Value of salaries and emoluments of office, offices, posts of profit, professions, trades and occupations.	Aggregate value of all property taxable for county purposes at the rate of 5 mills on the dollar.	Aggregate amount of county tax assessed at the rate of 5 mills on the dollar.	Amount of money at interest, including mortgages, judgments, bonds, notes, stocks, etc.	Value of stages, omnibuses, hacks, cabs, etc.	Aggregate value of property taxable for State purposes at 4 mills on the dollar, including money at interest, stages, omnibuses, hacks, cabs, etc.	Aggregate amount of State tax assessed.	Debt of county.
Point Marion borough,	22,325	133,015	665 07	7,701	100	7,801	31 20	.....
Redstone township,	22,100	1,975,711	9,878 55	145,113	.....	145,113	580 45	.....
Smithfield borough,	19,600	187,555	937 78	135,120	200	135,320	541 28	.....
Saltlick township,	14,675	206,146	1,030 73	12,016	.....	12,016	48 06	.....
South Union township,	82,425	1,716,980	8,584 90	152,000	.....	152,000	608 00	.....
Springfield township,	28,275	274,868	1,374 34	6,100	.....	6,100	24 40	.....
Springhill township,	33,000	1,025,668	5,128 34	200,493	.....	200,493	801 97	.....
Stewart township,	18,200	200,559	1,002 80	4,256	.....	4,256	17 02	.....
Uniontown borough—1st ward,	46,675	920,009	4,600 04	409,501	800	410,301	1,641 20	.....
2d ward,	73,150	938,855	4,694 27	402,075	400	402,475	1,609 90	.....
3d ward,	84,300	883,195	4,415 98	320,228	300	320,528	1,282 11	.....
4th ward,	85,400	894,235	4,471 17	210,847	.....	210,847	843 39	.....
Upper Tyrone township,	97,900	932,865	4,664 33	52,000	200	52,200	208 80	.....
Washington township,	41,175	896,168	4,480 84	20,606	.....	20,606	82 42	.....
Wharton township,	25,725	366,021	1,830 10	12,691	.....	12,691	50 76	.....
Total,	$2,293,080	$41,865,070	$209,325 34	$4,856,591	$7,870	$4,864,461	$19,457 79	$147,600 00

FOREST COUNTY.

Names of Assessment Districts.	Taxables.	Cleared land.	Timber land.	Value of all real estate.	Value of real estate exempt from taxation.	Value of real estate taxable.	Number and value of horses, mares, geldings and mules over the age of four years.		Number and value of neat cattle over the age of four years.	
							No.	Value.	No.	Value.
Barnett township,	335	14,366	5,247	$176,732	$5,700	$171,032	214	$5,311	163	$1,680
Green township,	265	15,284	8,623	230,757	12,075	218,682	191	5,270	168	1,680
Howe township,	276	19,770	38,522	484,447	7,450	476,997	119	4,025	129	1,290
Harmony township,	222	19,345	791	173,019	5,150	167,869	225	6,545	170	1,700
Hickory township,	251	15,834	6,460	174,106	7,275	166,831	134	3,695	131	1,310
Jenks township,	548	31,050	33,600	415,201	11,100	404,101	274	7,485	183	1,830
Kingsley township,	231	34,000	10,000	306,609	2,000	304,609	151	3,583	121	1,210
Tionesta township,	180	24,015	4,039	143,213	2,250	140,963	176	3,945	146	1,460
Tionesta borough,	287	674	.....	153,553	35,000	118,553	95	2,735	52	520
Total,	2,595	174,338	107,287	$2,257,637	$88,000	$2,169,637	1,579	$42,594	1,263	$12,630

FOREST COUNTY—Continued.

Names of Assessment Districts.	Value of salaries and emoluments of office, offices, posts of profit, professions, trades and occupations.	Aggregate value of all property taxable for county purposes at the rate of 10 mills on the dollar.	Aggregate amount of county tax assessed at the rate of 10 mills on the dollar.	Amount of money at interest, including mortgages, judgments, bonds, notes, stocks, etc.	Value of stages, omnibuses, hacks, cabs, etc.	Aggregate value of property taxable for State purposes at 4 mills on the dollar, including money at interest, stages, omnibuses, hacks, cabs, etc.	Aggregate amount of State tax assessed.	Debt of county.
Barnett township,	$10,700	$188,673	$1,886 73	$26,315	.....	$26,315	$105 26	.....
Green township,	6,765	232,397	2,323 97	69,627	.....	69,627	278 51	.....
Howe township,	12,575	491,887	4,948 87	11,167	.....	11,167	44 67	.....
Harmony township,	15,365	191,479	1,914 79	29,330	.....	29,330	117 32	.....
Hickory township,	7,695	179,531	1,795 31	16,881	.....	16,881	67 53	.....
Jenks township,	24,210	437,626	4,376 26	13,022	$1,010	14,032	56 13	.....
Kingsley township,	5,020	314,422	3,144 22	7,527	100	7,627	30 51	.....
Tionesta township,	2,282	148,650	1,486 50	5,962	.....	5,962	23 85	.....
Tionesta borough,	10,640	132,448	1,324 48	52,955	270	53,225	212 90	.....
Total,	$95,252	$2,320,113	$23,201 13	$232,786	$1,380	$234,166	$936 68	$32,928 96

FRANKLIN COUNTY.

Names of Assessment Districts.	Taxables	Cleared land.	Timber land.	Value of all real estate.	Value of real estate exempt from taxation.	Value of real estate taxable.	Number and value of horses, mares, geldings and mules over the age of four years.		Number and value of neat cattle over the age of four years.	
							No.	Value.	No.	Value.
Antrim township,	1,333	36,417	2,914	$1,968,043	$35,550	$1,932,493	1,575	$63,149	1,543	$31,990
Chambersburg—1st ward,	724	.....	.....	598,245	115,000	483,245	81	3,260	14	260
2d ward,	973	.....	.....	829,818	16,600	813,218	127	4,975	8	165
3d ward,	991	18	.....	532,000	86,500	445,500	87	3,130	5	100
4th ward,	611	.....	.....	641,290	63,000	578,290	101	3,045	8	175
Fannett township,	718	18,072	11,633	418,961	14,300	404,661	666	12,043	440	5,808
Greene township,	1,075	21,880	6,962	1,336,246	46,250	1,289,996	951	33,920	997	19,374
Guilford township,	1,190	24,621	2,573	1,723,362	25,850	1,697,512	1,302	44,383	1,409	26,235
Greencastle borough,	556	.....	.....	439,749	98,500	341,249	95	2,811	9	170
Hamilton township,	623	16,094	3,963	530,680	12,000	518,680	541	13,505	584	7,675
Letterkenny township,	742	23,335	14,603	725,435	27,000	698,435	695	18,826	706	10,857
Lurgan township,	425	12,859	6,032	327,530	7,500	320,030	410	8,243	376	5,517
Metal township,	459	9,710	11,926	261,083	8,750	252,333	355	9,455	286	4,134
Montgomery township,	930	28,290	7,920	1,198,881	44,150	1,154,731	1,114	32,597	996	17,687
Mercersburg borough,	240	.....	.....	222,285	16,600	205,685	88	2,130	22	325
Peters township,	985	22,278	8,342	1,123,470	36,900	1,086,570	778	29,425	929	14,225
Quincy township,	1,070	13,981	14,644	868,058	23,360	844,698	711	18,865	741	10,095
St. Thomas township,	684	19,266	9,874	803,670	53,400	750,270	756	24,405	772	13,778
Southampton township,	668	16,849	8,036	821,819	16,000	805,819	701	25,660	738	15,820
Washington township,	1,136	17,431	3,709	1,366,174	35,750	1,330,424	871	26,570	1,018	15,978
Waynesboro—1st ward,	633	.....	.....	461,855	13,500	448,355	65	1,330	6	120
2d ward,	454	.....	.....	333,250	12,200	321,050	104	3,600	3	95
3d ward,	689	.....	.....	429,425	29,000	400,425	125	3,920	7	115
Warren township,	179	5,644	11,748	74,914	4,025	70,889	177	6,512	167	1,844
Total,	18,198	286,205	124,879	$18,036,243	$841,685	$17,194,558	12,416	$395,809	11,794	$203,258

FRANKLIN COUNTY—Continued.

Names of Assessment Districts.	Value of salaries and emoluments of office, offices, posts of profit, professions, trades and occupations.	Aggregate value of all property taxable for county purposes at the rate of 4 mills on the dollar.	Aggregate amount of county tax assessed at the rate of 4 mills on the dollar.	Amount of money at interest, including mortgages, judgments, bonds, notes, stocks, etc.	Value of stages, omnibuses, hacks, cabs, etc.	Aggregate value of property taxable for State purposes at 4 mills on the dollar, including money at interest, stages, omnibuses, hacks, cabs, etc.	Aggregate amount of State tax assessed.	Debt of county.
Antrim township,	$33,560	$2,061,192	$8,244 77	$271,275	.....	$271,275	$1,085 10	.....
Chambersburg—1st ward,	26,160	512,925	2,051 70	146,867	$40	146,907	587 63	.....
2d ward,	35,615	853,973	3,415 89	692,090	550	692,640	2,770 56	.....
3d ward,	35,255	483,985	1,935 94	148,695	45	148,740	594 96	.....
4th ward,	25,010	606,520	2,426 08	243,860	1,125	244,985	979 94	.....
Fannett township,	14,205	436,717	1,746 87	43,913	.....	43,913	175 65	.....
Greene township,	26,565	1,369,855	5,879 42	192,960	.....	192,960	771 84	.....
Guilford township,	26,525	1,794,755	7,179 02	308,540	.....	308,540	1,234 16	.....
Greencastle borough,	19,925	364,155	1,456 62	186,115	595	186,710	746 84	.....
Hamilton township,	12,120	551,980	2,207 92	80,402	.....	80,402	321 61	.....
Letterkenny township,	13,215	741,333	2,965 33	176,493	.....	176,493	705 97	.....
Lurgan township,	6,440	340,230	1,360 92	42,870	.....	42,870	171 48	.....
Metal township,	10,490	276,412	1,105 65	80,302	.....	80,302	321 21	.....
Montgomery township,	20,735	1,225,750	4,903 00	111,443	.....	111,443	445 77	.....
Mercersburg borough,	12,925	221,065	884 26	170,232	665	170,897	683 59	.....
Peters township,	21,930	1,152,150	4,608 60	239,855	.....	239,855	959 42	.....
Quincy township,	25,595	899,853	3,599 41	122,093	.....	122,093	488 37	.....
St. Thomas township,	14,305	802,758	3,211 03	104,790	60	104,850	419 40	.....
Southampton township,	14,470	861,785	3,447 14	99,435	.....	99,435	397 74	.....
Washington township,	28,780	1,401,712	5,606 85	175,877	1,240	177,117	708 47	.....
Waynesboro—1st ward,	24,615	474,420	1,897 68	121,015	60	121,075	484 30	.....
2d ward,	19,045	343,880	1,375 52	103,055	1,265	104,320	417 28	.....
3d ward,	28,080	432,540	1,730 16	154,321	422	154,743	618 97	.....
Warren township,	2,950	82,195	328 78	34,807	.....	34,807	139 23	.....
Total,	$498,515	$18,292,140	$73,168 56	$4,051,305	$6,067	$4,057,372	$16,229 49	No debt.

FULTON COUNTY.

Names of Assessment Districts	Taxables.	Cleared land.	Timber land.	Value of all real estate.	Value of real estate exempt from taxation.	Value of real estate taxable.	Number and value of horses, mares, geldings and mules over the age of four years.		Number and value of neat cattle over the age of four years.	
							No.	Value.	No.	Value.
Ayr,	408	14,595	14,470	$410,022	.....	$410,022	338	$12,200	362	$7,722
Belfast,	344	17,197	10,925	108,793	.....	108,793	200	5,510	206	2,285
Bethel,	284	11,038	10,331	198,700	.....	198,700	335	7,515	218	3,154
Brush Creek,	234	7,869	24,963	124,795	.....	124,795	168	4,530	165	3,110
Dublin,	371	7,128	17,331	171,276	.....	171,276	241	7,070	180	3,240
Licking Creek,	316	13,044	13,980	106,231	.....	106,231	275	5,884	240	3,012
McConnellsburg,	245	48	.....	131,390	.....	131,390	63	2,035	37	540
Taylor,	350	10,599	7,880	206,956	.....	206,956	267	8,405	223	3,322
Thompson,	280	14,373	8,948	127,450	.....	127,450	235	7,255	199	2,883
Todd,	262	5,817	14,423	163,623	.....	163,623	158	7,580	175	3,470
Union,	250	7,255	10,396	102,203	.....	102,203	204	7,010	174	2,615
Wells,	256	4,383	21,853	100,139	.....	100,139	149	4,200	122	1,965
Total,	3,630	113,343	155,505	$1,951,578	None.	$1,951,578	2,733	$79,794	2,284	$38,528

FULTON COUNTY—Continued.

Names of Assessment Districts.	Value of salaries and emoluments of office, offices, posts of profit, professions, trades and occupations.	Aggregate value of all property taxable for county purposes at the rate of .... mills on the dollar.	Aggregate amount of county tax assessed at the rate of .... mills on the dollar.	Amount of money at interest, including mortgages, judgments, bonds, notes, stocks, etc.	Value of stages, omnibuses, hacks, cabs, etc.	Aggregate value of property taxable for State purposes at 4 mills on the dollar, including money at interest, stages, omnibuses, hacks, cabs, etc.	Aggregate amount of State tax assessed.	Debt of county.
Ayr,	$7,440	$437,394	$1,749 58	$28,052	.....	$28,052	$112 21	.....
Belfast,	3,560	120,148	480 62	5,040	.....	5,040	20 16	.....
Bethel,	3,750	213,119	852 48	36,377	.....	36,377	145 51	.....
Brush Creek,	3,170	135,605	542 42	22,680	.....	22,680	90 72	.....
Dublin,	7,400	189,586	758 31	13,765	.....	13,765	55 06	.....
Licking Creek,	4,660	119,787	479 14	5,065	.....	5,065	20 26	.....
McConnellsburg,	12,900	146,865	587 46	49,407	.....	49,407	197 63	.....
Taylor,	6,200	225,083	900 38	11,260	.....	11,260	45 04	.....
Thompson,	4,150	142,738	570 95	17,662	.....	17,662	70 65	.....
Todd,	6,775	181,448	725 74	8,667	.....	8,667	34 67	.....
Union,	3,940	115,768	463 03	7,147	.....	7,147	28 59	.....
Wells,	4,100	110,404	441 62	5,852	.....	5,852	23 41	.....
Total,	$68,045	$2,137,945	$8,551 73	210,974	None	$210,974	$843 91	No debt.

GREENE COUNTY.

Names of Assessment Districts.	Taxables.	Cleared land.	Timber land.	Value of all real estate.	Value of real estate exempt from taxation.	Value of real estate taxable.	Number and value of horses, mares, geldings and mules over the age of four years.		Number and value of neat cattle over the age of four years.	
							No.	Value.	No.	Value.
Aleppo,	272	17,210	.....	$492,788	$11,800	$480,988	388	$14,137	395	$7,254
Carmichaels borough,	160	.....	.....	141,180	16,100	125,080	86	3,150	10	225
Centre,	576	28,876	.....	1,175,241	29,000	1,146,241	621	25,725	620	13,572
Cumberland,	588	23,449	.....	1,759,303	26,000	1,733,303	383	26,035	390	9,127
Dunkard,	451	18,726	.....	1,208,085	23,000	1,185,085	391	17,563	331	7,774
Franklin,	725	25,000	.....	1,780,109	125,000	1,655,109	523	26,885	494	10,680
Greensboro borough,	161	.....	.....	100,000	6,000	94,000	36	1,635	13	420
Gilmore,	240	13,415	.....	454,843	9,000	445,843	310	13,675	305	5,924
Greene,	178	11,900	.....	787,926	16,000	771,926	210	11,710	185	4,624
Jefferson borough,	93	.....	.....	100,355	6,000	94,355	60	2,925	18	481
Jefferson,	312	20,740	.....	901,269	12,000	889,269	283	12,875	267	5,970
Jackson,	308	17,200	.....	620,572	8,950	611,622	300	11,740	307	8,878
Mt. Morris borough,	112	.....	.....	84,225	9,000	75,225	69	1,990	20	375
Monongahela,	279	10,790	.....	889,265	13,000	876,265	175	9,470	140	3,766
Morris,	460	21,634	.....	873,590	12,000	861,590	487	22,230	444	11,509
Morgan,	325	14,590	.....	920,718	9,000	911,718	301	12,550	250	5,617
Perry,	357	18,333	.....	713,719	11,500	702,219	325	18,165	379	8,717
Richhill,	842	35,400	.....	1,350,544	13,800	1,336,744	890	48,110	780	19,375
Springhill,	506	18,600	.....	533,243	14,000	519,243	431	15,535	401	7,465
Whiteley,	330	18,300	.....	925,446	15,000	910,446	313	12,025	305	7,217
Washington,	254	16,400	.....	849,645	17,300	832,345	206	13,662	290	6,495
Wayne,	530	22,600	.....	820,256	4,500	815,756	646	23,517	548	10,775
Waynesburg, North ward,	369	.....	.....	940,000	140,000	800,000	134	6,645	27	670
Waynesburg, South ward,	704	.....	.....	1,061,150	80,000	981,450	170	11,155	11	628
Total,	9,121	354,193	*	$19,483,772	$627,950	$18,855,822	7,828	$363,109	6,950	$156,899

The assessors of Greene county do not assess timber land separate. There is very little timber land in the county, and in all cases is assessed with the cleared land and valued the same, no farmer being able to tell how much of his farm is in timber.

GREENE COUNTY—Continued.

Names of Assessment Districts.	Value of salaries and emoluments of office, offices, posts of profit, professions, trades and occupations.	Aggregate value of all property taxable for county purposes at the rate of .... mills on the dollar.	Aggregate amount of county tax assessed at the rate of .... mills on the dollar.	Amount of money at interest, including mortgages, judgments, bonds, notes, stocks, etc.	Value of stages, omnibuses, hacks, cabs, etc.	Aggregate value of property taxable for State purposes at 4 mills on the dollar, including money at interest, stages, omnibuses, hacks, cabs, etc.	Aggregate amount of State tax assessed.	Debt of county.
Aleppo,	$10,850	$513,229	$2,052 91	$40,776	.....	$40,776	$163 10	.....
Carmichaels borough,	8,600	137,065	548 26	233,837	.....	233,837	935 34	.....
Centre,	17,875	1,203,413	4,813 65	76,642	.....	76,642	306 56	.....
Cumberland,	11,910	1,780,375	7,121 50	165,520	.....	165,540	662 08	.....
Dunkard,	9,850	1,220,252	4,881 00	402,900	.....	402,900	1,611 60	.....
Franklin,	21,950	1,714,624	6,858 49	79,011	.....	79,011	316 04	.....
Greensboro borough,	6,370	102,425	409 70	21,940	.....	21,940	87 76	.....
Gilmore,	8,475	473,917	1,895 66	36,060	.....	36,060	144 24	.....
Greene,	5,150	793,410	3,173 64	100,697	.....	100,697	402 78	.....
Jefferson borough,	6,650	104,411	417 64	71,405	.....	71,405	285 62	.....
Jefferson,	9,025	917,139	3,668 55	76,827	.....	76,827	307 30	.....
Jackson,	7,325	639,565	2,558 26	37,638	.....	37,638	150 55	.....
Mt. Morris borough,	5,865	83,455	333 82	77,430	.....	77,430	309 72	.....
Monongahela,	9,135	898,636	3,594 54	71,518	.....	71,518	286 07	.....
Morris,	14,050	909,370	3,637 48	37,300	.....	37,300	149 20	.....
Morgan,	8,490	937,775	3,751 10	80,000	.....	80,000	320 00	.....
Perry,	5,175	734,276	2,937 10	75,443	.....	75,443	301 77	.....
Richhill,	19,200	1,423,429	5,693 71	60,835	.....	60,835	243 34	.....
Springhill,	15,450	557,693	2,230 77	22,443	.....	22,443	89 77	.....
Whiteley,	6,650	926,338	3,745 35	82,012	.....	82,012	328 04	.....
Washington,	6,175	858,677	3,434 70	36,137	.....	36,137	144 54	.....
Wayne,	12,875	862,903	3,451 61	48,000	.....	48,000	192 00	.....
Waynesburg, North ward,	20,990	828,305	3,313 22	165,625	$500	166,125	664 50	.....
Waynesburg, South ward,	43,125	1,036,358	4,145 43	174,925	1,300	176,225	704 90	.....
Total,	$291,210	$19,667,040	$78,668 09	$2,274,921	$1,800	$2,276,721	$9,106 82	No debt.

HUNTINGDON COUNTY.

Names of Assessment Districts.	Taxables.	Cleared land.	Timber land.	Value of all real estate.	Value of real estate exempt from taxation.	Value of real estate taxable.	Number and value of horses, mares, geldings and mules over the age of four years.		Number and value of neat cattle over the age of four years.	
							No.	Value.	No.	Value.
Alexandria borough,	190	.....	.....	$102,361	$30,000	$72,361	41	$1,135	18	$360
Barree township,	203	6,690	5,332	125,595	10,500	115,095	172	5,519	173	3,146
Brady township,	300	8,687	10,619	223,467	9,200	214,267	181	5,037	122	3,122
Broad Top City borough,	85	.....	.....	27,655	2,500	25,155	34	1,285	20	300
Carbon township,	317	2,605	18,923	163,098	6,300	156,798	123	4,460	89	1,835
Coalmont borough,	79	76	.....	14,386	700	13,686	14	460	9	126
Cromwell township,	320	10,100	18,502	154,761	7,400	147,361	262	6,415	207	3,448
Cass township,	213	9,475	11,050	99,181	10,000	89,181	209	4,400	171	2,907
Cassville borough,	82	315	.....	30,080	4,000	26,080	30	1,350	11	170
Clay township,	206	12,440	4,060	110,204	8,050	102,154	196	6,730	169	3,057
Dudley borough,	107	90	79	29,018	5,500	23,518	33	1,589	22	565
Dublin township,	313	13,499	3,025	121,913	5,400	116,513	293	8,392	193	3,371
Franklin township,	207	10,410	7,985	165,950	9,700	156,250	214	9,350	172	3,550
Henderson township,	206	18,325	5,662	$7,752	4,000	83,552	170	4,360	141	2,731
Hopewell township,	220	4,135	5,447	94,659	5,600	89,059	106	3,405	107	2,315
Huntingdon—1st ward,	340	99	.....	392,649	106,207	286,442	46	2,480	24	615
2d ward,	550	.....	.....	664,802	62,950	601,852	56	2,065	5	100
3d ward,	533	60	5	446,785	14,394	432,391	69	3,310	20	502
4th ward,	450	27	.....	371,871	72,000	299,871	52	1,605	10	200
Jackson township,	448	10,150	23,905	237,140	18,000	219,140	345	6,574	203	4,571
Juniata township,	134	5,687	5,021	59,625	3,500	56,125	133	3,150	104	1,555
Logan township,	287	6,898	7,215	326,899	22,650	304,249	218	6,416	152	3,909
Lincoln township,	287	1,660	3,800	119,107	9,900	109,204	139	5,709	132	3,250
Mapleton borough,	232	35	.....	85,485	7,150	78,335	14	405	20	305
Marklesburg borough,	126	510	44	44,919	4,850	40,069	31	1,655	24	691
Morris township,	139	5,910	3,082	147,748	4,050	143,698	134	3,870	118	1,766
Miller township,	116	4,960	7,430	94,441	2,900	91,541	160	5,570	134	2,654
Mt. Union borough,	395	.....	.....	228,331	16,000	212,331	55	2,170	47	760
Oneida township,	155	6,636	5,420	$2,210	3,000	79,210	146	3,510	153	2,175
Orbisonia borough,	240	.....	.....	$4,870	4,800	80,070	40	1,475	32	775

HUNTINGDON COUNTY—Continued.

Names of Assessment Districts.	Taxables.	Cleared land.	Timber land.	Value of all real estate.	Value of real estate exempt from taxation.	Value of real estate taxable.	Number and value of horses, mares, geldings and mules over the age of four years.		Number and value of neat cattle over the age of four years.	
							No.	Value.	No.	Value.
Penn township,	327	9,850	9,134	201,113	5,500	195,613	241	6,395	228	5,469
Porter township,	234	10,630	9,355	308,795	6,100	302,695	276	8,846	305	6,449
Rockhill borough,	206	.....	.....	58,711	3,000	55,711	6	200	18	255
Saltillo borough,	134	.....	.....	43,324	3,800	39,524	33	905	23	299
Shade Gap borough,	61	.....	.....	14,670	1,300	13,370	6	300	26	120
Shirley township,	432	14,450	13,535	277,178	11,100	266,078	379	10,705	300	5,410
Shirleysburg borough,	208	43	.....	39,622	4,000	35,622	24	755	15	276
Smithfield township,	149	2,540	1,152	692,684	600,000	92,684	65	2,185	65	1,300
Springfield township,	252	7,428	6,260	77,007	6,500	70,507	186	5,413	144	2,114
Spruce Creek township,	168	3,785	130	169,635	8,100	161,535	108	3,620	71	1,432
Tell township,	284	14,290	7,900	101,326	2,350	98,976	209	4,664	137	2,072
Todd township,	246	10,870	13,300	126,384	8,000	118,384	263	6,210	265	4,256
Three Springs borough,	93	92	.....	32,904	3,250	29,654	21	625	17	345
Union township,	237	8,360	12,990	96,281	4,900	91,381	187	5,280	147	2,499
Walker township,	204	7,290	4,145	154,568	17,800	136,768	195	5,710	190	2,830
Warriors Mark township,	475	9,504	8,007	404,876	23,850	381,026	394	11,037	391	7,829
West township,	237	9,650	8,133	171,060	6,200	164,860	151	5,555	155	3,235
Total,	11,436	248,331	240,647	$7,906,900	$1,186,951	$6,719,949	6,460	$192,256	5,409	$100,505

HUNTINGDON COUNTY—Continued.

Names of Assessment Districts.	Value of salaries and emoluments of office, offices, posts of profit, professions, trades and occupations.	Aggregate value of all property taxable for county purposes at the rate of 8 mills on the dollar.	Aggregate amount of county tax assessed at the rate of 8 mills on the dollar.	Amount of money at interest, including mortgages, judgments, bonds, notes, stocks, etc.	Value of stages, omnibuses, hacks, cabs, etc.	Aggregate value of property taxable for State purposes at 4 mills on the dollar, including money at interest, stages, omnibuses, hacks, cabs, etc.	Aggregate amount of State tax assessed.	Debt of county.
Alexandria borough,	$8,767	$82,623	$660 98	$30,246	$10	$39,256	$157 02	.....
Barree township,	5,380	129,140	1,033 12	10,368	.....	10,368	41 47	.....
Brady township,	7,735	230,161	1,841 29	28,713	.....	28,713	114 85	.....
Broad Top City borough,	4,170	30,910	247 28	18,961	95	19,056	76 22	.....
Carbon township,	14,070	176,663	1,413 30	843	.....	843	3 37	.....
Coalmont borough,	3,050	17,322	138 58	148	.....	148	59	.....
Cromwell township,	6,960	164,184	1,313 47	2,156	.....	2,156	8 62	.....
Cass township,	1,775	98,263	786 10	8,701	.....	8,701	34 80	.....
Cassville borough,	3,440	31,040	248 32	18,019	50	18,069	72 27	.....
Clay township,	3,898	115,839	926 71	5,157	.....	5,157	20 63	.....
Dudley borough,	4,470	30,142	241 14	3,537	100	3,637	14 55	.....
Dublin township,	7,470	135,746	1,085 97	14,488	.....	14,488	57 95	.....
Franklin township,	7,215	176,365	1,410 92	38,527	.....	38,527	154 11	.....
Henderson township,	4,470	95,115	760 92	7,139	.....	7,139	28 55	.....
Hopewell township,	7,185	101,964	815 71	2,030	.....	2,030	8 12	.....
Huntingdon—1st ward,	16,650	306,187	2,449 49	250,545	250	250,795	1,003 18	.....
2d ward,	33,930	637,947	5,103 58	185,383	.....	185,383	741 53	.....
3d ward,	29,045	465,248	3,721 98	36,542	.....	36,542	146 17	.....
4th ward,	30,175	331,851	2,654 81	20,153	.....	20,153	80 61	.....
Jackson township,	15,730	246,015	1,968 12	48,298	30	48,328	193 31	.....
Juniata township,	1,400	62,230	497 84	13,532	.....	13,532	54 12	.....
Logan township,	14,345	328,919	2,631 35	21,175	350	21,525	86 10	.....
Lincoln township,	4,760	122,926	983 41	10,287	.....	10,287	41 14	.....
Mapleton borough,	9,235	88,380	707 04	27,609	.....	27,609	110 43	.....
Marklesburg borough,	4,760	47,175	377 40	4,078	.....	4,078	16 31	.....
Morris township,	4,110	153,444	1,227 55	24,231	.....	24,231	96 92	.....
Miller township,	1,540	101,305	810 44	6,558	.....	6,558	26 23	.....
Mt. Union borough,	20,750	236,611	1,888 09	40,807	480	41,287	165 15	.....
Oneida township,	2,550	87,445	699 56	15,170	.....	15,170	60 68	.....
Orbisonia borough,	11,155	93,475	747 80	17,892	185	18,077	72 31	.....

HUNTINGDON COUNTY—Continued.

Names of Assessment Districts.	Value of salaries and emoluments of office, offices, posts of profit, professions, trades and occupations.	Aggregate value of all property taxable for county purposes at the rate of 8 mills on the dollar.	Aggregate amount of county tax assessed at the rate of 8 mills on the dollar.	Amount of money at interest, including mortgages, judgments, bonds, notes, stocks, etc.	Value of stages, omnibuses, hacks, cabs, etc.	Aggregate value of property taxable for State purposes at 4 mills on the dollar, including money at interest, stages, omnibuses, hacks, cabs, etc.	Aggregate amount of State tax assessed.	Debt of county.
Penn township,	$8,600	216,077	1,728 61	21,512	.....	21,512	$6 05	.....
Porter township,	7,810	325,791	2,606 32	17,935	.....	17,935	71 74	.....
Rockhill borough,	7,090	63,256	506 04	2,465	.....	2,465	9 86	.....
Saltillo borough,	6,210	46,938	375 50	11,024	50	11,074	44 29	.....
Shade Gap borough,	2,460	16,250	130 00	1,226	.....	1,226	4 90	.....
Shirley township,	7,460	289,653	2,317 22	3,688	25	3,713	14 85	.....
Shirleysburg borough,	4,135	40,788	326 30	25,649	30	25,679	102 71	.....
Smithfield township,	9,130	105,299	842 39	2,339	.....	2,339	9 35	.....
Springfield township,	5,430	83,464	667 71	7,242	.....	7,242	28 97	.....
Spruce Creek township,	6,870	173,457	1,387 65	51,377	.....	51,377	205 51	.....
Tell township,	6,905	112,617	900 93	11,853	.....	11,853	47 41	.....
Todd township,	5,750	134,600	1 076 80	36,170	.....	36,170	144 68	.....
Three Springs borough,	3,685	34,309	274 47	8,201	145	8,346	33 38	.....
Union township,	7,000	106,160	849 28	10,884	.....	10 884	43 53	.....
Walker township,	5,265	150 573	1,204 58	6,906	.....	6,906	27 62	.....
Warriors Mark township,	16,665	416,548	3,332 38	108,104	.....	108,104	432 41	.....
West township,	5,825	179,475	1,435 80	12,710	.....	12,710	50 84	.....
Total,	$406,580	$7,419,290	$59,354 35	$1,259,578	$1,800	$1,261,378	$5,045 51	$75,374 56

INDIANA COUNTY.

Names of Assessment Districts.	Taxables.	Cleared land.	Timber land.	Value of all real estate.	Value of real estate exempt from taxation.	Value of real estate taxable.	Number and value of horses, mares, geldings and mules over the age of four years.		Number and value of neat cattle over the age of four years.	
							No.	Value.	No.	Value.
Armagh borough,	49	.....	.....	$21,189	$4,500	$16,689	22	$785	13	$250
Armstrong township,	422	19,792	3,601	308,691	10,800	297,891	396	8,560	362	4,515
Blairsville—1st ward,	367	.....	.....	197,114	9,900	187,214	42	600	23	230
2d ward,	398	.....	.....	216,310	.....	216,310	46	1,615	18	364
3d ward,	472	.....	.....	389,718	72,000	317,718	69	1,320	9	120
Blacklick township,	285	15,120	2,180	270,580	4,200	266,330	309	10,775	312	4,783
Burrell township,	505	6,773	7,820	285,652	21,600	264,052	292	11,159	250	4,383
Buffington township,	267	7,666	8,540	162,810	4,400	158,410	172	4,137	202	2,365
Brushvalley township,	409	19,661	7,101	190,923	3,275	187,652	318	6,303	326	3,613
Banks township,	561	7,637	10,690	167,567	3,000	164,567	333	6,452	322	3,423
Carroll township,	399	11,102	6,165	224,676	8,000	216,676	272	9,165	282	3,374
Conemaugh township,	680	16,751	3,930	396,258	21,500	374,758	361	11,330	455	6,867
Cherry Hill township,	568	20,492	9,500	324,743	7,300	317,443	304	12,088	367	4,757
Cherry Tree borough,	133	.....	.....	45,357	5,000	40,057	37	715	36	418
Center township,	453	19,208	6,650	398,572	6,300	392,272	378	14,122	414	6,705
Green township,	775	23,193	10,150	275,673	10,470	265,203	491	10,339	495	5,580
Grant township,	409	12,020	5,130	157,701	10,900	146,801	312	9,542	302	4,621
Glen Campbell borough,	505	.....	.....	98,677	4,690	93,987	115	4,125	87	1,622
Homer City borough,	236	.....	.....	89,816	6,400	83,416	44	1,315	35	539
Indiana—1st ward,	377	.....	.....	433,589	210,500	223,089	111	3,435	29	542
2d ward,	360	.....	.....	281,831	20,900	260,931	73	2,138	15	177
3d ward,	561	.....	.....	455,868	159,000	296,868	80	1,480	25	309
4th ward,	279	.....	.....	168,642	.....	168,642	43	1,600	11	151
Jacksonville borough,	45	.....	.....	15,996	2,400	13,596	16	485	9	215
Mahoning—East township,	326	15,784	2,400	247,155	5,400	241,755	294	12,295	235	2,950
West township,	324	11,159	5,610	194,195	3,800	190,395	200	9,889	314	3,855
North township,	431	16,143	2,805	215,463	12,500	202,963	303	6,985	324	3,531
South township,	468	15,645	1,820	282,861	4,300	378,561	241	8,716	260	3,453
Marion Center borough,	141	.....	.....	52,739	3,250	49,489	67	1,545	33	570
Mechanicsburg borough,	65	.....	.....	16,967	4,300	12,667	20	370	22	312

INDIANA COUNTY—Continued.

Names of Assessment Districts.	Taxables.	Cleared land.	Timber land.	Value of all real estate.	Value of real estate exempt from taxation.	Value of real estate taxable.	Number and value of horses, mares, geldings and mules over the age of four years,		Number and value of neat cattle over the age of four years.	
							No.	Value.	No.	Value.
Montgomery township,	420	11,327	5,660	204,292	4,200	200,092	225	6,945	278	3,280
Pine township,	417	10,607	8,000	168,199	6,150	162,049	219	8,254	250	3,789
Rayne township,	573	24,800	4,601	387,818	8,800	379,018	484	9,501	526	6,944
Shelocta borough,	57	.....	.....	16,946	1,050	15,896	19	555	8	60
Saltsburg borough,	415	.....	.....	295,722	54,200	241,522	58	2,005	18	374
Smicksburg borough,	102	.....	.....	36,573	10,500	26,073	24	920	15	241
Washington township,	485	18,274	3,307	329,344	3,900	325,444	343	10,775	420	4,999
Wheatfield, East, township,	370	15,935	4,150	232,701	1,200	231,501	234	7,208	310	4 797
Wheatfield, West, township,	560	9,563	7,670	241,745	5,380	236,366	240	5,445	384	4,532
White township,	571	21,870	5,430	495,368	11,300	484,068	429	11,045	445	6,160
Young township,	422	20,786	4,030	364,822	12,750	352,072	315	6,855	357	4,679
Total,	15,613	371,308	136,940	$9,360,799	$760,295	$8,600,504	8,351	$242,893	8,628	$114,449

INDIANA COUNTY—Continued.

Names of Assessment Districts.	Value of salaries and emoluments of office, offices, posts of profit, professions, trades and occupations.	Aggregate value of all property taxable for county purposes at the rate of 5 mills on the dollar.	Aggregate amount of county tax assessed at the rate of 5 mills on the dollar.	Amount of money at interest, including mortgages, judgments, bonds, notes, stocks, etc.	Value of stages, omnibuses, hacks, cabs, etc.	Aggregate value of property taxable for State purposes at 4 mills on the dollar, including money at interest, stages, omnibuses, hacks, cabs, etc.	Aggregate amount of State tax assessed.	Debt of county.
Armagh borough,	$1,340	$19,064	$95 32	$53,877	.....	$53,877	$215 51	.....
Armstrong township,	3,590	314,536	1,572 78	24,255	.....	24,255	97 02	.....
Blairsville—1st ward,	13,680	201,724	1,008 62	76,987	$200	57,187	228 75	.....
2d ward,	15,185	233,474	1,167 37	19,695	.....	19,695	78 78	.....
3d ward,	22,000	341,158	1,705 79	57,475	.....	57,475	229 90	.....
Blacklick township,	1,450	283,238	1,416 60	30,042	.....	30,042	120 17	.....
Burrell township,	13,390	292,884	1,464 92	42,665	.....	42,665	170 62	.....
Buffington township,	2,640	167,552	837 76	6,937	.....	6,937	27 75	.....
Brushvalley township,	1,957	199,526	997 63	10,267	.....	10,267	41 07	.....
Banks township,	25,960	260,462	1,002 01	510	.....	510	2 04	.....
Carroll township,	7,985	237,200	1,186 00	24,557	.....	24,557	98 23	.....
Conemaugh township,	11,595	404,550	2,022 75	61,425	.....	61,425	245 69	.....
Cherry Hill township,	7,360	341,588	1,707 94	31,285	.....	31,285	125 14	.....
Cherry Tree borough,	4,860	46,059	230 25	1,882	180	1,882	30 33	.....
Center township,	9,035	422,134	2,110 67	13,232	.....	13,232	52 93	.....
Green township,	4,590	285,712	1,428 56	81,272	.....	81,272	325 09	.....
Grant township,	5,640	166,604	833 02	26,970	.....	26,970	107 88	.....
Glen Campbell borough,	33,550	133,284	666 42	5,720	745	6,275	25 10	.....
Homer City borough,	6,420	91,630	458 15	32,732	315	33,047	132 19	.....
Indiana—1st ward,	14,620	241,686	1,208 43	111,215	1,110	115,225	461 20	.....
2d ward,	14,570	277,816	1,389 08	77,722	1,025	78,547	314 19	.....
3d ward,	16,595	315,272	1,576 26	74,352	.....	74,372	297 41	.....
4th ward,	11,385	181,778	908 89	69,590	.....	69,590	278 36	.....
Jacksonville borough,	990	15,286	76 43	5,320	125	5,445	21 78	.....
Mahoning—East township,	1,980	258,980	1,294 90	24,102	.....	24,102	96 41	.....
West township,	4,605	208,744	1,043 72	22,347	.....	22,347	89 39	.....
North township,	5,573	219,054	1,095 27	21,195	.....	21,195	84 78	.....
South township,	5,752	206,482	1,482 41	25,562	.....	25,562	102 25	.....
Marion Center borough,	3,990	55,594	277 97	24,545	220	24,765	99 06	.....
Mechanicsburg borough,	1,015	14,304	71 82	1,752	.....	1,752	7 01	.....

INDIANA COUNTY—Continued.

Names of Assessment Districts.	Value of salaries and emoluments of office, offices, posts of profit, professions, trades and occupations.	Aggregate value of all property taxable for county purposes at the rate of 5 mills on the dollar.	Aggregate amount of county tax assessed at the rate of 5 mills on the dollar.	Amount of money at interest, including mortgages, judgments, bonds, notes, stocks, etc.	Value of stages, omnibuses, hacks, cabs, etc.	Aggregate value of property taxable for State purposes at 4 mills on the dollar, including money at interest, stages, omnibuses, hacks, cabs, etc.	Aggregate amount of State tax assessed.	Debt of county.
Montgomery township,	9,665	219,982	1,099 91	6,363	12	6,375	25 50	.....
Pine township,	8,580	182,672	913 36	8,460	40	8,500	34 00	.....
Rayne township,	7,083	402,546	2,012 73	65,845	.....	65,845	263 38	.....
Shelocta borough,	725	17,236	86 18	8,505	.....	8,505	34 02	.....
Saltsburg borough,	13,675	257,576	1,287 88	16,190	820	17,010	68 04	.....
Smicksburg borough,	2,150	29,384	146 92	3,655	.....	3,655	14 62	.....
Washington township,	3,750	344,968	1,724 84	20,042	.....	20,042	80 17	.....
Wheatfield, East, township,	4,150	247,656	1,238 28	8,695	.....	8,695	34 78	.....
Wheatfield, West, township,	8,475	254,818	1,274 09	25,182	.....	25,182	100 73	.....
White township,	7,075	508,348	2,541 74	95,817	.....	95,817	383 27	.....
Young township,	4,540	368,146	1,840 73	25,863	.....	25,863	103 45	.....
Total,	$343,112	$9,300,958	$46,504 79	$1,332,313	$4,792	$1,337,105	$5,348 46	$51,450 00

JEFFERSON COUNTY.

Names of Assessment Districts.	Taxables.	Cleared land.	Timber land.	Value of all real estate.	Value of real estate exempt from taxation.	Value of real estate taxable.	Number and value of horses, mares, geldings and mules over the age of four years.		Number and value of neat cattle over the age of four years.	
							No.	Value.	No.	Value.
Barnett,	165	3,009	5,722	$56,059	$5,700	$50,359	96	$2,399	81	$972
Beaver,	323	11,468	1,000	190,963	5,900	185,063	213	4,274	249	2,761
Bell,	455	13,074	2,512	346,415	7,600	338,815	227	6,425	233	2,785
Big Run,	319	342	.....	197,468	11,700	185,768	56	1,250	37	327
Brockwayville,	684	731	.....	201,971	10,000	191,971	88	2,715	78	969
Brookville,	982	784	.....	1,193,198	120,400	1,072,798	178	7,505	87	1,392
Clayville,	785	1,458	.....	372,737	31,000	341,737	49	1,605	61	965
Clover,	247	7,443	1,787	159,681	3,500	156,181	106	3,210	167	1,984
Corsica,	127	245	.....	69,276	10,500	58,776	49	1,605	22	339
Eldred,	566	12,778	15,096	283,606	17,100	266,506	303	11,100	278	4,120
Falls Creek,	405	479	.....	249,085	4,800	244,285	51	2,685	35	575
Gaskill,	246	5,904	8,788	199,600	17,000	182,600	164	4,485	160	1,678
Heath,	92	7,024	10,224	100,885	3,450	97,435	67	1,972	50	510
Henderson,	502	12,030	5,347	505,468	4,500	500,968	287	10,000	276	4,082
Knox,	467	7,150	11,222	225,078	8,350	216,728	231	5,660	257	2,638
McCalmont,	1,768	14,688	7,344	658,648	21,690	636,958	529	14,702	296	3,561
Oliver,	404	10,600	9,016	306,961	17,400	289,561	302	6,238	324	3,447
Perry,	565	15,956	3,001	496,226	14,500	481,726	389	11,230	310	4,474
Pine Creek,	490	6,022	12,500	208,837	8,500	199,837	188	7,140	205	2,768
Polk,	218	6,018	13,774	122,659	2,400	120,259	163	5,595	114	1,368
Porter,	198	6,905	3,336	134,757	3,000	131,757	159	3,783	192	2,159
Punxsutawney,	1,622	1,232	.....	1,432,793	93,800	1,338,993	197	8,266	106	1,356
Reynoldsville,	639	357	.....	692,410	81,000	611,410	189	5,370	91	1,415
Ringgold,	318	9,735	2,304	222,458	10,200	212,258	279	6,273	290	4,166
Rose,	602	9,845	2,045	349,210	16,950	332,260	246	10,520	265	2,869
Snyder,	648	15,424	21,481	360,516	17,500	343,016	305	7,563	320	3,560
Summerville,	163	402	.....	47,973	2,400	45,573	28	605	29	382
Union,	242	8,200	2,226	175,810	3,500	172,310	196	4,942	161	2,306
Warsaw,	599	13,675	15,619	389,837	33,000	356,837	374	10,201	335	3,950
Washington,	791	22,052	13,202	481,737	31,160	450,577	488	24,452	511	6,151

JEFFERSON COUNTY—Continued.

Names of Assessment Districts.	Taxables.	Cleared land.	Timber land.	Value of all real estate.	Value of real estate exempt from taxation.	Value of real estate taxable.	Number and value of horses, mares, geldings and mules over the age of four years.		Number and value of neat cattle over the age of four years.	
							No.	Value.	No.	Value.
West Reynoldsville,	250	120	.....	126,313	1,000	125,313	21	455	35	397
Worthville,	58	377	.....	27,963	2,000	25,963	25	651	29	381
Winslow,	1,332	23,867	12,394	$19,741	20,240	799,501	711	16,480	513	6,160
Young,	1,669	12,779	476	645,031	16,775	628,256	474	11,663	192	2,666
Total,	18,941	262,173	180,426	$12,050,861	$658,515	$11,392,346	7,448	$223,119	6,389	$78,794

JEFFERSON COUNTY—Continued.

Names of Assessment Districts.	Value of salaries and emoluments of office, offices, posts of profit, professions, trades and occupations.	Aggregate value of all property taxable for county purposes at the rate of 7 mills on the dollar.	Aggregate amount of county tax assessed at the rate of 7 mills on the dollar.	Amount of money at interest, including mortgages, judgments, bonds, notes, stocks, etc.	Value of stages, omnibuses, hacks, cabs, etc.	Aggregate value of property taxable for State purposes at 4 mills on the dollar, including money at interest, stages, omnibuses, hacks, cabs, etc.	Aggregate amount of State tax assessed.	Debt of county.
Barnett,	$4,660	$58,390	$408 73	$23,974	.....	$23,974	$95 89	.....
Beaver,	7,025	199,123	1,393 86	14,851	.....	14,851	59 40	.....
Bell,	11,925	359,950	2,519 65	16,323	.....	16,323	65 29	.....
Big Run,	18,135	205,480	1,438 36	33,569	$300	33,869	135 47	.....
Brockwayville,	35,535	231,190	1,618 33	29,225	400	29,625	118 50	.....
Brookville,	58,655	1,140,350	7,982 45	345,027	1,810	346 837	1,387 34	.....
Clayville,	41,603	385,910	2,701 37	43,128	335	44,263	177 05	.....
Clover,	2,115	164,490	1,151 43	22,887	.....	2,2887	91 54	.....
Corsica,	6,050	66,770	467 39	34,293	.....	34,293	137 17	.....
Eldred,	12,505	294,231	2,059 61	22,094	.....	22,094	88 37	.....
Falls Creek,	24,005	271,550	1,900 85	6,390	220	6,610	26 44	.....
Gaskill,	5,280	194,043	1,358 30	5,246	.....	5,246	20 98	.....
Heath,	2,650	102,567	717 96	40	.....	400	1 60	.....
Henderson,	20,740	535,790	3,750 53	68,734	.....	68,734	274 93	.....
Knox,	9,160	234,186	1,639 30	16,686	.....	16,686	66 74	.....
McCalmont,	95,180	750,401	5,252 80	49,219	.....	49,219	196 87	.....
Oliver,	6,535	305,781	2,140 46	9,788	.....	9,788	39 15	.....
Perry,	14,960	512,390	3,586 73	64,646	.....	64,646	258 58	.....
Pine Creek,	10,125	219,870	1,539 09	51,204	.....	51,204	204 81	.....
Polk,	4,865	132,078	924 54	6,075	.....	6,075	24 30	.....
Porter,	840	138,530	969 71	8,654	.....	8,654	34 61	.....
Punxsutawney,	84,265	1,432,980	10,030 86	146,663	830	147,493	589 97	.....
Reynoldsville,	66,885	685,080	4,795 56	81 715	400	82,115	328 46	.....
Ringgold,	8,535	231,232	1,618 62	11,247	.....	11,347	45 38	.....
Rose,	21,206	366,945	2,568 61	73,374	.....	73,374	293 49	.....
Snyder,	26,065	380,294	2,661 42	32,051	.....	22,051	128 20	.....
Summerville,	6,080	52,640	368 48	11 327	.....	11,327	45 30	.....
Union,	3,255	182,883	1,280 18	16,325	.....	16,325	64 14	.....
Warsaw,	12,555	382,643	2,678 50	29,331	.....	29,331	117 32	.....
Washington,	25,461	506,611	3,546 48	73,765	.....	73,765	295 06	.....

JEFFERSON COUNTY—Continued.

Names of Assessment Districts.	Value of salaries and emoluments of office, offices, posts of profit, professions, trades and occupations.	Aggregate value of all property taxable for county purposes at the rate of 7 mills on the dollar.	Aggregate amount of county tax assessed at the rate of 7 mills on the dollar.	Amount of money at interest, including mortgages, judgments, bonds, notes, stocks, etc.	Value of stages, omnibuses, hacks, cabs, etc.	Aggregate value of property taxable for State purposes at 3 mills on the dollar, including money at interest, stages, omnibuses, hacks, cabs, etc.	Aggregate amount of State tax assessed.	Debt of county.
West Reynoldsville,	14,385	140,550	983 85	3,535	.....	3,535	14 14	.....
Worthville,	2,305	29,300	205 10	8,672	.....	8,672	34 68	.....
Winslow,	55,030	877,171	6,140 19	45,613	.....	45,613	182 45	.....
Young,	58,685	701,270	4,908 89	15,966	.....	15,966	63 86	.....
Total,	$778,350	$12,472,609	$87,308 19	$1,422,607	$4,295	$1,426,902	$5,907 48	$115,500 00

JUNIATA COUNTY.

Names of Assessment Districts.	Taxables.	Cleared land.	Timber land.	Value of all real estate.	Value of real estate exempt from taxation.	Value of real estate taxable.	Number and value of horses, mares, geldings and mules over the age of four years.		Number and value of neat cattle over the age of four years.	
							No.	Value.	No.	Value.
Beale township,	287	10,157	3,358	$210,242	$12,800	$227,442	258	$5,515	146	$1,976
Delaware township,	409	12,513	3,963	302,834	9,370	293,464	297	4,573	241	2,894
Fayette township,	575	14,409	8,436	557,758	18,400	539,358	472	15,023	318	5,606
Fermanaugh township,	393	8,836	7,808	353,790	9,900	343,890	260	5,585	186	2,848
Greenwood township,	211	8,651	1,972	87,593	5,400	82,193	172	3,600	112	1,553
Lack township,	417	17,072	15,865	151,148	7,300	143,848	285	5,593	248	2,240
Mifflintown borough,	357	.....	.....	327,885	34,000	293,885	83	3,210	9	170
Milford township,	394	12,197	10,283	420,113	21,525	398,588	319	7,293	236	3,325
Monroe township,	362	10,833	1,136	211,600	14,600	197,000	259	6,229	153	2,087
Patterson borough,	208	.....	.....	223,055	8,300	214,755	41	1,725	3	70
Port Royal borough,	226	41	.....	109,545	19,000	90,545	40	740	12	205
Spruce Hill township,	292	9,025	3,624	289,650	5,275	284,375	226	5,030	131	1,785
Susquehanna township,	202	9,054	618	142,723	2,600	140,123	172	5,188	109	1,394
Thompsontown borough,	115	31	4	59,995	13,000	46,395	29	679	8	119
Turbett township,	236	4,741	4,006	243,493	4,500	238,993	174	4,234	129	2,416
Tuscarora township,	466	16,284	7,952	253,769	21,650	232,119	313	5,013	228	2,587
Walker township,	536	13,785	3,145	659,701	18,500	641,201	450	9,641	339	4,754
Total,	5,696	147,632	72,170	$4,634,894	$226,720	$4,408,174	3,860	$89,011	2,568	$36,059

JUNIATA COUNTY—Continued.

Names of Assessment Districts.	Value of salaries and emoluments of office, offices, posts of profit, professions, trades and occupations.	Aggregate value of all property taxable for county purposes at the rate of .... mills on the dollar.	Aggregate amount of county tax assessed at the rate of .... mills on the dollar.	Amount of money at interest, including mortgages, judgments, bonds, notes, stocks, etc.	Value of stages, omnibuses, hacks, cabs, etc.	Aggregate value of property taxable for State purposes at 4 mills on the dollar, including money at interest, stages, omnibuses, hacks, cabs, etc.	Aggregate amount of State tax assessed.	Debt of county.
Beale township,	$4,840	$239,753	$1,438 52	$18,291	.....	$18,291	$73 16	.....
Delaware township,	6,240	307,171	1,843 03	24,463	.....	24,463	97 85	.....
Fayette township,	9,840	569,827	3 418 96	69,472	.....	69,472	277 89	.....
Fermanaugh township,	5,675	357,998	2,147 99	26,096	.....	26,096	104 38	.....
Greenwood township,	2,460	89,896	539 38	6,867	.....	6,867	27 47	.....
Lack township,	4,940	156,671	940 02	11,190	.....	11,190	44 76	.....
Mifflintown borough,	16,410	313,675	1,882 05	151,135	$280	151,475	605 90	.....
Milford township,	7,760	416,966	2,501 80	13,003	.....	13,003	52 01	.....
Monroe township,	6,445	211,761	1,270 57	48,656	.....	48,656	194 62	.....
Patterson borough,	11,585	228,135	1,368 81	20,827	325	21,152	84 61	.....
Port Royal borough,	7,215	98,705	592 23	17,219	.....	17,216	68 86	.....
Spruce Hill township,	4,095	295,285	1,771 71	20,926	.....	20,926	83 70	.....
Susquehanna township,	3,575	150,280	901 68	13,169	.....	13,169	52 68	.....
Thompsontown borough,	3,465	50,658	303 95	15,242	.....	15,242	60 97	.....
Turbett township,	4,215	249,858	1,499 15	23,505	.....	23,505	94 02	.....
Tuscarora township,	8,325	248,044	1,488 26	45,039	.....	45,039	180 16	.....
Walker township,	10,113	665,759	3,994 55	29,093	.....	29,093	116 37	.....
Total,	$117,198	$4,650,442	$27,902 66	$554,270	$605	$554,855	$2,219 41	.....

LACKAWANNA COUNTY.

Names of Assessment Districts.	Taxables.	Cleared land.	Timber land.	Value of all real estate.	Value of real estate exempt from taxation.	Value of real estate taxable.	Number and value of horses, mares, geldings and mules over the age of four years.		Number and value of neat cattle over the age of four years.	
							No.	Value.	No.	Value.
Archibald borough,	1,794	10,093	135	$467,873	$41,100	$426,773	271	$9,435	54	$830
Blakely borough,	1,493	2,771	172	433,675	71,500	362,175	230	6,893	29	295
Benton township,	465	12,336	1,029	170,734	5,700	165,034	405	7,353	679	6,834
Clifton township,	91	9,874	1,097	30,260	200	30,060	36	745	51	765
Covington township,	378	12,700	1,200	93,029	8,500	84,529	230	3,991	297	2,990
Carbondale township,	514	2,100	50	161,759	6,165	155,594	102	3,730	88	830
Carbondale city,	4,519	1,126	.....	1,792,275	185,500	1,606,775	401	12,464	11	115
Dickson City borough,	1,279	7,000	.....	528,227	16,175	512,052	225	8,030	32	444
Dunmore borough,	3,391	3,900	170	1,941,502	255,342	1,686,160	457	16,540	89	1,065
Dalton borough,	223	1,800	375	115,160	14,800	100,360	111	2,210	110	1,160
Elmhurst borough,	67	900	47	36,406	4,000	32,406	46	990	28	290
Fell township,	464	4,450	1,000	439,243	16,700	422,543	255	7,635	159	1,655
Greenfield township,	226	9,531	3,176	153,861	.....	153,861	281	4,098	412	4,120
Glenburn borough,	109	1,222	493	68,158	500	67,658	103	2,222	204	2,030
Gouldsboro borough,	41	222	.....	5,537	.....	5,537	18	448	18	50
Jefferson township,	211	517	200	89,639	4,800	84,839	156	3,865	216	2,160
Jermyn borough,	683	95	.....	256,299	59,700	196,599	73	3,890	23	400
LaPlume borough,	75	1,233	160	91,238	40,200	51,038	48	1,285	103	1,030
Lackawanna township,	1,042	7,500	1,000	690,375	15,000	675,375	396	16,495	94	1,585
Lehigh township,	38	12,526	.....	23,359	.....	23,359	37	746	37	385
Moosic borough,	923	3,000	.....	275,964	12,800	263,164	268	10,680	52	580
Mansfield borough,	704	1,417	157	163,414	2,400	161,014	123	4,640	36	540
Madison township,	375	9,188	2,296	153,541	11,000	142,541	287	5,348	425	4,255
Newton township,	251	8,239	3,553	575,764	355,456	220,308	324	9,270	488	1,890
North Abington township,	148	2,000	400	82,466	.....	82,466	106	3,080	340	3,420
Old Forge township,	18	750	200	92,058	.....	92,058	84	3,080	28	420
Old Forge borough,	1,990	2,100	750	673,312	82,350	590,962	338	13,520	91	985
Olyphant borough,	1,444	4,157	542	616,270	125,000	491,270	262	9,030	3	60
Ransom township,	328	4,115	2,224	181,529	5,650	175,879	221	4,555	192	1,880
Roaring Brook township,	78	1,539	7,563	60,744	.....	60,744	59	1,285	68	720

LACKAWANNA COUNTY—Continued.

Names of Assessment Districts.	Taxables.	Cleared land.	Timber land.	Value of all real estate.	Value of real estate exempt from taxation.	Value of real estate taxable.	Number and value of horses, mares, geldings and mules over the age of four years.		Number and value of neat cattle over the age of four years.	
							No.	Value.	No.	Value.
Scott township,	406	12,736	2,736	257,012	15,130	241,882	470	11,143	744	7,450
South Abington township,	450	5,751	780	238,153	34,750	203,403	305	7,285	447	4,480
Spring Brook township,	146	15,722	3,930	86,153	3,300	82,853	147	2,850	153	2,025
Taylor borough,	1,033	.....	.....	456,273	8,700	447,573	181	6,770	34	560
Throop borough,	604	.....	.....	412,670	8,800	403,870	99	2,505	20	330
Vandling borough,	217	.....	.....	105,704	.....	105,704	101	3,740	12	120
Waverly borough,	190	1,801	287	84,902	.....	84,902	99	1,950	138	1,280
West Abington township,	67	2,605	352	51,695	1,600	50,095	86	1,948	209	2,290
Winton borough,	968	4,216	468	322,051	24,400	297,651	198	7,585	20	330
Scranton city,	30,021	12,617	.....	24,127,876	3,428,620	20,699,256	3,781	168,566	147	3,645
Total,	57,464	193,849	36,542	$36,606,063	$4,865,738	$31,740,325	11,491	$391,895	6,356	$69,168

LACKAWANNA COUNTY—Continued.

Names of Assessment Districts.	Value of salaries and emoluments of office, offices, posts of profit, professions, trades and occupations.	Aggregate value of all property taxable for county purposes at the rate of 7½ mills on the dollar.	Aggregate amount of county tax assessed at the rate of 7½ mills on the dollar.	Amount of money at interest, including mortgages, judgments, bonds, notes, stocks, etc.	Value of stages, omnibuses, hacks, cabs, etc.	Aggregate value of property taxable for State purposes at 4 mills on the dollar, including money at interest, stages, omnibuses, hacks, cabs, etc.	Aggregate amount of State tax assessed.	Debt of county.
Archibald borough,	$69,145	$506,233	$3.796 75	$31,195	$50	$31,195	$124 78	.....
Blakely borough,	54.310	423,973	3.179 79	67,673	300	67.673	270 69	.....
Benton township,	4,490	183,711	1,377 84	26.291	.....	26,291	105 16	.....
Clifton township,	2,000	33.570	251 77	2.120	.....	2,120	8 48	.....
Covington township,	3.880	95,390	715 42	20,453	.....	20,453	81 81	.....
Carbondale township,	17.470	177,624	1.332 18	9,837	.....	9,837	39 35	.....
Carbondale city,	176,250	1,796,249	13.471 86	408.173	645	408,173	1,632 69	.....
Dickson City borough,	59.340	579.866	4.348 99	9.288	.....	9,288	37 15	.....
Dunmore borough,	158,300	1,862,125	13.965 93	178.403	60	178.403	713 63	.....
Dalton borough,	8.520	112,190	841 42	72.090	.....	72,090	288 36	.....
Elmhurst borough,	4,160	37,846	283 84	34,514	.....	34,514	138 06	.....
Fell township,	22.750	454,583	3.409 37	17,936	.....	17,936	71 74	.....
Greenfield township,	2.360	164,439	1,233 29	12.066	.....	12,066	48 26	.....
Glenburn borough,	3.080	74,990	562 42	32.748	.....	32,748	130 99	.....
Gouldsboro borough,	1.040	7.115	53 35	2,548	.....	2,548	10 19	.....
Jefferson township,	4,300	95,164	713 72	5,547	.....	5,547	22 19	.....
Jermyn borough,	31.640	232,544	1.744 08	34,279	15	34,279	137 12	.....
LaPlume borough,	2.230	55,583	416 87	10.641	.....	10,641	42 56	.....
Lackawanna township,	45,780	739,030	5.542 72	19,496	.....	19,496	77 98	.....
Lehigh township,	960	25.450	190 88	3,110	.....	3,110	12 44	.....
Moosic borough,	35,560	309,984	2.324 88	23.106	.....	23,106	92 42	.....
Mansfield borough,	32,040	198,234	1.486 75	9.486	.....	9,486	37 94	.....
Madison township,	11,480	163,627	1.227 20	28,655	.....	28,655	114 62	.....
Newton township,	4,860	239,328	1,794 96	38,466	.....	38,466	153 86	.....
North Abington township,	480	89,466	670 99	12,705	20	12,705	50 82	.....
Old Forge township,	820	96,378	722 84	400	.....	400	1 60	.....
Old Forge borough,	90.300	695,777	5,218 33	11,207	10	11,207	44 83	.....
Olyphant borough,	65,965	569,750	4.272 97	27,685	3,405	27,685	110 74	.....
Ransom township,	5.840	188.154	1,411 16	26,845	.....	26,845	107 38	.....
Roaring Brook township,	1.585	61,334	482 51	10,415	.....	10,415	41 66	.....

LACKAWANNA COUNTY—Continued.

Names of Assessment Districts.	Value of salaries and emoluments of office, offices, posts of profit, professions, trades and occupations.	Aggregate value of all property taxable for county purposes at the rate of 7½ mills on the dollar.	Aggregate amount of county tax assessed at the rate of 7½ mills on the dollar.	Amount of money at interest, including mortgages, judgments, bonds, notes, stocks, etc.	Value of stages, omnibuses, hacks, cabs, etc.	Aggregate value of property taxable for State purposes at 4 mills on the dollar, including money at interest, stages, omnibuses, hacks, cabs, etc.	Aggregate amount of State tax assessed.	Debt of county.
Scott township,	4,340	264,815	1,986 11	44,458	.....	44,458	177 83	.....
South Abington township,	18,310	233,475	1,751 08	43,316	.....	43,316	173 26	.....
Spring Brook township,	2,320	90,048	675 36	8,268	.....	8,268	33 07	.....
Taylor borough,	53,120	508,023	3,810 17	56,237	.....	56,237	224 95	.....
Throop borough,	29,720	436,425	3,273 18	.....	.....	.....	.....	.....
Vandling borough,	11,490	121,054	907 90	.....	.....	.....	.....	.....
Waverly borough,	5,595	93,827	703 70	9,580	.....	9,580	38 32	.....
West Abington township,	940	55,273	414 54	1,725	.....	1,725	6 90	.....
Winton borough,	47,530	353,306	2,649 79	10,745	*210	10,745	43 46	.....
Scranton city,	120,840	22,158,857	166,191 42	4,796,456	*6,550	4,796,546	19,191 22	.....
Total,	$2,375,140	$34,587,793	$259,408 23	$6,158,168	$11,265	$6,158,168	$24,638 51	$215,000 00

*Figures marked * are for State purposes; others are for county purposes.

LANCASTER COUNTY.

Districts.	Resident taxables.	Number of Acres.		Value of all real estate.	Real estate exempt.	Taxable for County Purposes.				
		Timber land.	Cleared land.			Real estate taxable.	Horses and Mules.		Cattle.	
							Number.	Value.	Number.	Value.
Adamstown,	213	8	120	$160,422	$11,330	$149,092	48	$2,035	16	$320
Akron,	222	.....	157	201,105	14,500	186,605	61	2,900	11	245
Bart,	346	1,044	8,802	525,255	24,000	501,255	433	20,644	494	12,950
Brecknock,	536	4,824	9,934	555,058	17,700	537,358	495	14,952	669	13,387
Caernarvon,	410	4,441	8,887	830,092	31,609	298,492	395	17,230	473	10,732
Christiana,	287	10	267	301,095	8,500	292,595	86	3,630	19	380
Clay,	473	3,122	10,530	943,347	11,000	932,347	585	23,460	707	14,029
Cocalico, East,	717	1,863	10,878	848,922	20,350	828,572	539	19,400	668	13,360
Cocalico, West,	666	1,887	14,852	950,079	14,909	935,179	491	19,685	783	15,100
Colerain,	461	2,557	15,506	897,293	29,800	867,493	640	29,465	955	23,610
Columbia—1st ward,	1,476	.....	.....	1,602,330	103,500	1,498,830	81	5,900	....	.....
2d ward,	1,322	.....	.....	1,308,550	322,500	986,050	55	3,075	8	170
3d ward,	1,065	.....	.....	791,990	63,000	728,990	53	2,225	3	50
Conestoga,	545	887	7,179	893,860	27,400	866,460	352	21,528	476	11,590
Conoy,	503	251	7,935	833,877	32,600	801,277	386	18,365	491	14,300
Denver,	219	.....	342	219,790	9,500	210,290	71	3,145	29	580
Donegal, East,	974	32	13,924	2,489,430	30,000	2,459,430	790	41,997	1,012	24,975
Donegal, West,	391	655	9,433	871,476	26,800	844,676	400	17,140	494	9,915
Drumore,	395	2,466	11,850	633,147	26,900	606,247	498	20,810	702	11,306
Drumore, East,	333	2,107	12,906	724,373	24,975	699,398	484	17,050	571	11,420
Earl,	650	282	13,700	1,773,509	23,600	1,749,909	804	42,190	845	22,359
Earl, East,	925	2,004	12,084	1,658,808	70,400	1,588,408	784	35,315	793	19,438
Earl, West,	678	126	11,442	1,696,815	33,500	1,663,315	710	32,025	634	13,550
Eden,	213	1,202	5,825	336,086	8,000	328,086	233	8,385	336	6,662
Elizabeth township,	273	2,703	7,525	643,386	19,500	623,886	361	13,460	406	8,110
Elizabethtown,	554	.....	341	508,167	50,300	457,867	139	5,645	29	635
Ephrata borough,	736	29	312	894,281	46,300	848,081	168	6,290	21	398
Ephrata township,	709	849	11,544	1,513,803	44,800	1,469,003	645	27,125	788	18,760
Fulton,	443	2 332	13,152	794,242	18,900	775,342	484	17,540	601	12,395
Hempfield, East,	1,061	255	13,380	2,564,400	59,800	2,504,600	886	46,035	1,025	24,970

LANCASTER COUNTY—Continued.

Districts.	Resident taxables.	Number of Acres.		Value of all real estate.	Real estate exempt.	Taxable for County Purposes.				
		Timber land.	Cleared land.			Real estate taxable.	Horses and Mules.		Cattle.	
							Number.	Value.	Number.	Value.
Hempfield, West.	1,100	468	11,511	2,050,954	49,150	2,001,804	589	21,745	836	18,687
Lampeter, East,	768	43	11,973	2,125,299	36,500	2,088,799	784	44,325	1,304	32,600
Lampeter, West.	527	45	10,448	1,710,697	30,500	1,680,197	663	44,115	928	27,730
Lancaster township,	414	.....	4,054	1,206,807	91,365	1,115,442	305	13,200	428	8,565
Leacock,	602	29	11,830	1,722,407	26,258	1,696,149	651	37,702	885	24,250
Leacock, Upper.	617	107	11,460	1,833,569	31,870	1,801,699	679	37,690	755	20,405
Lititz,	520	.....	222	684,764	85,850	598,914	126	6,250	30	595
Little Britain.	446	2,130	13,849	732,893	10,900	721,993	575	21,315	714	16,115
Manheim—1st ward,	217	.....	79	272,936	29,500	243,436	40	1,673	7	170
2d ward.	313	.....	60	399,951	32,850	367,101	98	4,225	14	215
3d ward,	115	.....	52	122,694	5,000	117,694	15	555	2	50
Manheim township.	931	337	15,571	2,744,745	114,700	2,630,045	901	38,955	1,183	25,540
Manor.	1,515	744	23,454	4,099,861	459,000	3,640,861	996	49,337	1,463	36,554
Marietta—1st ward,	220	.....	23	127,390	1,200	126,190	38	2,050	8	200
2d ward.	291	.....	2	226,735	30,100	196,635	36	1,720	1	30
3d ward.	280	.....	.....	240,870	24,900	215,970	32	1,820	4	95
Martic.	552	5,123	13,494	682,564	21,900	660,664	478	24,565	520	10,400
Mount Joy borough, East ward.	327	.....	23	352,022	37,500	314,522	71	3,560	....	.....
Mount Joy borough, West ward,	320	.....	47	263,580	18,900	244,680	69	3,195	5	100
Mount Joy township,	706	910	17,478	1,643,613	39,950	1,603,663	866	36,765	1,220	24,025
New Holland,	311	.....	485	423,358	24,740	398,618	117	4,280	53	1,250
Paradise,	717	1,389	9,577	1,464,418	45,600	1,418,818	607	27,435	809	19,470
Penn,	626	3,048	15,180	1,703,269	91,900	1,611,369	755	30,350	1,040	20,800
Pequea,	389	121	8,600	1,119,342	24,600	1,094,742	484	26,220	561	13,745
Providence,	514	2,141	9,780	682,690	18,850	663,840	409	15,515	525	10,500
Quarryville,	162	41	621	256,512	17,400	239,112	103	4,715	62	1,540
Rapho,	999	1,731	28,293	2,871,826	66,300	2,805,526	1,375	57,530	2,020	40,109
Sadsbury.	297	952	10,652	552,617	11,875	540,742	372	15,115	728	15,850
Salisbury,	1,171	2,091	23,512	2,329,769	45,050	2,284,719	1,242	51,423	1,209	28,258
Strasburg—1st ward.	99	....	40	126,175	6,000	120,175	57	3,005	2	60
2d ward.	115	.....	.....	125,860	17,700	108,160	62	2,520	8	155

3d ward,	100	.....	118	94,530	.....	94,530	41	1,625	21	460
Strasburg township,	561	547	12,553	1,546,850	27,475	1,519,375	700	36,860	900	24,860
Warwick,	1,011	391	12,923	2,110,974	176,600	1,934,374	827	37,508	1,060	19,215
Washington borough, Upper ward,	115	.....	46	98,720	8,300	90,420	21	1,100	11	215
Washington borough, Lower ward,	99	.....	90	58,015	1,000	57,015	14	630	13	381
Lancaster city—1st ward,	782	.....	.....	2,098,192	446,500	1,652,692	33	2,675	2	80
2d ward,	1,080	.....	.....	3,474,450	633,500	2,840,950	58	5,350	....	.....
3d ward,	845	.....	.....	1,511,830	85,500	1,426,330	54	2,645	....	.....
4th ward,	1,098	.....	.....	1,987,165	105,100	1,882,065	56	4,590	2	50
5th ward,	1,358	.....	.....	1,733,485	159,250	1,574,235	31	1,570	....	.....
6th ward,	1,976	.....	.....	2,872,130	115,000	2,757,130	129	9,650	12	200
7th ward,	1,920	.....	.....	1,569,750	121,800	1,447,950	81	4,350	23	550
8th ward,	1,935	.....	.....	1,401,100	49,500	1,351,600	61	3,740	28	565
9th ward,	1,587	.....	.....	2,078,950	250,000	1,828,950	74	5,000	....	.....
Total,	48,369	58,264	510,907	$86,501,506	$4,953,388	$81,548,118	27,932	$1,288,994	33,263	$760,435

Districts.	Total taxable for county purposes at 3½ mills.	Total county tax at 3½ mills.	Taxable for State.			State tax at 4 mills.
			Money at interest, including claims for exoneration not yet determined.	Vehicles for hire—value.	Total taxable for State, including claims for exoneration not yet determined.	
Adamstown,	$151,447	$530 07	$43,088	.....	$43,088	$172 35
Akron,	189,750	664 13	43,373	$400	43,773	175 09
Bart,	534,849	1,871 97	53,310	.....	53,310	213 24
Brecknock,	565,647	1,979 94	151,510	.....	151,510	606 04
Caernarvon,	826,454	2,892 59	83,703	.....	83,703	334 81
Christiana,	296,605	1,038 12	114,193	$60	115,053	460 21
Clay,	969,827	3,394 40	156,041	.....	156,041	624 16
Cocalico, East,	861,332	3,014 66	88,761	.....	88,761	355 04
Cocalico, West,	970,114	3,395 50	248,370	.....	248,370	993 48
Colerain,	920,568	3,221 99	107,619	.....	107,619	430 48
Columbia—1st ward,	1,504,730	5,266 56	222,899	1,400	224,299	$97 20

LANCASTER COUNTY—Continued

Districts.	Total taxable for county purposes at 3½ mills.	Total county tax at 3½ mills.	Taxable for State.			State tax at 4 mills.
			Money at interest, including claims for exoneration not yet determined.	Vehicles for hire—value.	Total taxable for State, including claims for exoneration not yet determined.	
2d ward,	989,275	3,462 46	217,168	.....	217,168	868 67
3d ward,	731,265	2,559 43	41,165	.....	41,165	164 66
Conestoga,	899,578	3,148 52	180,801	50	180,851	723 40
Conoy,	833,942	2,318 80	96,059	.....	96,059	384 24
Denver,	214,015	749 05	143,425	200	143,625	574 50
Donegal, East,	2,526,402	8,842 41	410,234	100	410,334	1,641 34
Donegal, West,	871,731	3,051 06	110,202	.....	110,202	440 81
Drumore,	638,363	2,234 27	103,950	.....	103,950	415 80
Drumore, East,	727,868	2,547 53	46,190	.....	46,190	184 76
Earl,	1,814,458	6,350 60	461,329	.....	461,329	1,845 31
Earl, East,	1,643,251	5,751 38	337,220	180	337,400	1,349 60
Earl, West,	1,708,890	5,981 12	295,728	90	295,818	1,183 27
Eden,	342,163	1,201 07	11,040	.....	11,040	44 16
Elizabeth township,	645,456	2,259 10	97,118	.....	97,118	388 47
Elizabethtown,	464,147	1,624 52	280,275	450	280,725	1,122 90
Ephrata borough,	854,769	2,991 69	369,784	975	370,759	1,483 04
Ephrata township,	1,514,888	5,302 11	235,439	.....	235,439	941 76
Fulton,	805,187	2,818 16	146,017	.....	146,017	584 07
Hempfield, East,	2,575,605	9,014 62	975,339	.....	975,339	3,901 36
Hempfield, West,	2,042,236	7,147 83	380,781	.....	380,781	1,523 13
Lampeter, East,	2,165,724	7,580 03	701,620	.....	701,620	2,806 48
Lampeter, West,	1,752,042	6,132 15	409,423	.....	409,423	1,637 69
Lancaster township,	1,137,207	3,980 22	529,035	.....	529,035	2,116 14
Leacock,	1,758,101	6,153 35	336,562	.....	336,562	1,346 25
Leacock, Upper,	1,859,794	6,509 28	463,609	.....	463,609	1,854 44
Lititz,	605,759	2,120 16	328,749	475	329,224	1,316 90
Little Britain,	759,423	2,657 98	108,190	.....	108,190	432 76
Manheim—1st ward,	245,279	858 48	103,945	.....	103,945	415 78
2d ward,	371,621	1,300 67	171,100	630	171,730	686 92
3d ward,	118,299	414 05	7,567	.....	7,567	30 27
Manheim township,	2,694,540	9,430 89	647,338	.....	647,338	2,589 35

Manor	3,726,752	13,043 63	935,235	.....	935,235	3,740 94
Marietta—1st ward	128,440	449 54	10,377	.....	10,377	41 51
2d ward	198,385	694 35	32,448	440	32,888	131 55
3d ward	217,885	762 50	180,781	125	180,906	723 63
Martic	695,629	2,434 70	109,701	75	109,776	434 10
Mount Joy borough, East ward	318,082	1,113 29	218,434	240	218,674	874 70
Mount Joy borough, West ward	247,975	867 91	72,625	650	73,275	293 10
Mount Joy township	1,664,453	5,825 59	327,496	.....	327,496	1,309 98
New Holland	404,148	1,414 52	537,667	595	538,262	2,153 05
Paradise	1,465,723	5,130 03	386,502	500	387,002	1,548 01
Penn	1,662,519	5,818 82	395,740	.....	395,740	1,582 96
Pequea	1,134,707	3,971 48	534,467	.....	534,467	2,137 87
Providence	689,855	2,414 40	98,324	.....	98,324	393 30
Quarryville	245,367	858 78	58,634	435	59,069	236 28
Rapho	2,903,165	10,161 08	521,811	.....	521,811	2,087 25
Salisbury	571,707	2,000 98	36,650	.....	36,650	146 60
Sadsbury	2,364,405	8,275 42	460,475	320	460,795	1,843 18
Strasburg—1st ward	123,240	431 34	85,750	1,250	87,000	348 00
2d ward	110,835	387 92	37,674	150	37,824	151 30
3d ward	96,615	338 15	94,788	.....	94,788	379 15
Strasburg township	1,581,095	5,533 83	255,450	.....	255,450	1,021 80
Warwick	1,991,127	6,968 94	532,974	.....	532,974	2,131 89
Washington borough, Upper ward	91,815	321 35	36,900	100	37,000	148 00
Washington borough, Lower ward	58,025	203 09	1,180	.....	1,180	4 72
Lancaster city—1st ward	1,654,447	5,790 55	1,117,334	.....	1,117,334	4,469 34
2d ward	2,846,300	9,962 05	1,660,089	1,800	1,661,889	6,647 55
3d ward	1,428,975	5,001 41	354,253	.....	354,253	1,417 01
4th ward	1,886,705	6,603 47	407,722	100	407,822	1,631 29
5th ward	1,575,805	5,515 32	309,111	.....	309,111	1,236 44
6th ward	2,766,980	9,684 43	750,492	300	750,792	3,003 17
7th ward	1,452,850	5,084 98	244,340	150	244,490	977 96
8th ward	1,355,905	4,745 67	96,318	.....	96,318	385 27
9th ward	1,833,950	6,418 83	85,311	.....	85,311	341 24
Total	$88,597,547	$292,591 46	$21,046,322	$13,040	$21,059,362	$84,237 48

The occupation tax, which is known in Lancaster as poll tax, aggregates $9,394. The custom for many years has been to assess each married man, not a freeholder, 25 cents poll or occupation tax, and each single man, not a freeholder, 50 cents poll or occupation tax. This tax is levied directly, without putting a valuation on the taxpayer's office, trade or occupation, and is not included in the above aggregate of county tax.

LAWRENCE COUNTY.

Names of Assessment Districts.	Taxables.	Cleared land.	Timber land.	Value of all real estate.	Value of real estate exempt from taxation.	Value of real estate taxable.	Number and value of horses, mares, geldings and mules over the age of four years.		Number and value of neat cattle over the age of four years.	
							No.	Value.	No.	Value.
New Castle—1st ward,	1,281	.....	14	$2,591,989	$824,000	$1,767,989	243	$12,870	6	$150
2d ward,	1,240	.....	.....	2,579,400	178,000	2,401,400	127	6,510	9	210
3d ward,	1,567	.....	.....	1,580,000	120,000	1,460,000	119	4,440	20	435
4th ward,	1,395	.....	.....	1,068,335	113,500	954,835	61	1,255	7	135
5th ward,	2,129	.....	.....	2,274,420	86,800	2,187,620	82	3,355	5	100
6th ward,	879	208	.....	879,975	26,200	853,775	56	2,310	10	210
7th ward,	977	551	.....	1,025,175	45,200	979,975	65	1,515	15	169
Ellwood City borough,	678	.....	.....	710,755	31,600	679,155	127	4,245	4	95
Enon Valley borough,	157	409	.....	119,720	11,500	108,220	61	1,805	37	688
New Wilmington borough,	273	.....	.....	266,865	96,300	170,565	78	2,710	34	630
Wampum borough,	285	354	.....	153,185	19,500	133,685	66	2,985	17	369
Volant borough,	50	.....	.....	29,975	2,500	27,475	15	540	12	226
Big Beaver township,	509	8,973	510	352,046	7,700	344,346	282	10,115	327	5,738
Little Beaver township,	284	11,706	.....	458,608	5,500	453,108	239	12,170	512	7,680
North Beaver township,	839	28,689	864	1,197,353	24,800	1,172,553	727	33,715	1,124	20,378
Hickory township,	334	9,669	1,144	389,178	9,500	379,678	327	17,105	350	7,010
Mahoning township,	973	14,397	486	808,348	30,000	778,348	412	15,215	409	6,260
Neshannock township,	425	10,473	817	554,422	8,100	546,322	203	14,295	334	7,387
Perry township,	325	11,584	585	278,559	4,000	274,559	237	6,510	397	6,855
Plain Grove township,	221	11,166	357	304,238	11,500	292,738	234	7,625	338	5,216
Pulaski township,	623	18,924	826	794,753	34,400	760,353	550	18,135	528	12,494
Scott township,	326	11,412	1,257	367,592	9,600	357,992	276	10,396	290	4,231
Slippery Rock township,	504	18,204	25	598,481	18,500	579,981	449	11,075	563	9,845
Shenango township,	838	14,752	131	662,796	17,675	645,121	397	15,000	556	8,451
Taylor township,	198	3,047	405	178,833	1,850	176,983	78	2,520	75	1,207
Union township,	611	5,452	350	513,135	6,200	506,935	243	6,780	228	5,030
Washington township,	203	8,840	582	281,688	2,500	279,188	200	6,315	215	4,049
Wayne otwnship,	1,003	10,737	447	595,025	19,800	575,225	275	10,666	310	5,760
Wilmington township,	335	11,800	220	476,360	6,100	470,260	319	11,950	365	8,767
Total,	19,462	211,347	9,020	$22,091,209	$1,772,825	$20,318,384	6,708	$254,177	7,098	$129,875

LAWRENCE COUNTY—Continued.

Names of Assessment Districts.	Value of salaries and emoluments of office, offices, posts of profit, professions, trades and occupations.	Aggregate value of all property taxable for county purposes at the rate of 3½ mills on the dollar.	Aggregate amount of county tax assessed at the rate of 3½ mills on the dollar.	Amount of money at interest, including mortgages, judgments, bonds, notes, stocks, etc.	Value of stages, omnibuses, hacks, cabs, etc.	Aggregate value of property taxable for State purposes at 4 mills on the dollar, including money at interest, stages, omnibuses, hacks, cabs, etc.	Aggregate amount of State tax assessed.	Debt of county.
New Castle—1st ward,	$140,080	$1,925,089	$6,737 81	$514,442	$5,175	$519,617	$2,078 47	.....
2d ward,	108,275	2,516,395	8,807 38	533,866	2,230	536,096	2,144 38	.....
3d ward,	171,050	1,635,925	5,725 74	329,735	800	330,535	1,322 14	.....
4th ward,	105,000	1,061,225	3,714 29	65,478	595	66,073	264 29	.....
5th ward,	197,200	2,388,275	8,358 96	61,644	700	61,744	246 98	.....
6th ward,	77,900	934,195	3,269 68	39,247	.....	39,247	157 10	.....
7th ward,	73,975	1,055,634	3,694 72	75,242	100	75,342	301 37	.....
Ellwood City borough,	67,900	751,395	2,629 88	44,479	663	45,142	180 57	.....
Enon Valley borough,	11,400	122,113	427 40	25,244	.....	25,244	100 98	.....
New Wilmington borough,	17,200	191,105	668 87	179,160	460	179,620	718 48	.....
Wampum borough,	23,100	160,139	560 49	105,024	.....	105,024	420 10	.....
Volant borough,	3,425	31,716	111 01	5,936	150	6,086	24 34	.....
Big Beaver township,	21,680	389,879	1,364 58	44,892	.....	44,892	179 57	.....
Little Beaver township,	8,775	481,733	1,686 07	38,343	.....	38,343	153 37	.....
North Beaver township,	28,375	1,255,021	4,392 57	216,207	.....	216,207	864 83	.....
Hickory township,	14,225	418,018	1,463 06	11,958	.....	11,958	47 83	.....
Mahoning township,	68,525	868,348	3,039 22	71,266	.....	71,266	285 06	.....
Neshannock township,	16,650	584,654	2,046 29	60,469	.....	60,469	241 88	.....
Perry township,	13,150	301,074	1,053 76	21,987	.....	21,987	87 95	.....
Plain Grove township,	3,960	309,539	1,083 39	21,811	.....	21,811	87 24	.....
Pulaski township,	26,045	817,027	2,859 59	93,532	100	93,632	374 61	.....
Scott township,	8,540	381,159	1,334 06	43,373	.....	43,373	173 41	.....
Slippery Rock township,	13,360	614,201	2,149 70	61,988	.....	61,988	247 95	.....
Shenango township,	73,412	741,984	2,596 94	51,878	.....	51,878	207 51	.....
Taylor township,	13,150	193,960	678 86	12,445	.....	12,445	49 78	.....
Union township,	38,175	556,920	1,949 22	29,352	.....	29,352	117 41	.....
Washington township,	4,000	292,552	1,027 43	21,484	.....	21,484	85 94	.....
Wayne otwnship,	66,080	657,731	2,302 06	60,676	.....	60,676	242 70	.....
Wilmington township,	8,075	499,052	1,746 67	33,068	.....	33,068	132 27	.....
Total,	$1,434,622	$22,137,058	$77,479 70	$2,873,676	$10,973	$2,884,649	$11,538 60	No debt.

LEBANON COUNTY.

Names of Assessment Districts.	Taxables.	Cleared land.	Timber land.	Value of all real estate.	Value of real estate exempt from taxation.	Value of real estate taxable.	Number and value of horses, mares, geldings and mules over the age of four years.		Number and value of neat cattle over the age of four years.	
							No.	Value.	No.	Value.
North Annville township,	781	10,943	492	$1,086,860	$14,000	$1,072,860	545	$23,413	652	$15,771
South Annville township,	560	10,304	1,016	1,355,065	32,850	1,322,215	518	28,345	731	22,852
Bethel township,	573	16,954	9,889	1,239,570	85,900	1,153,670	678	33,434	912	21,468
Cold Springs township,	8	122	14,326	58,155	.....	58,155	2	100	1	25
Cornwall township,	226	1,748	2,527	3,967,650	59,000	3,908,650	77	5,325	73	1,930
West Cornwall township,	225	2,709	2,792	610,350	67,600	542,750	190	14,290	187	6,450
North Cornwall township,	406	6,548	27	1,009,975	15,500	994,475	310	18,235	453	13,230
East Hanover township,	454	16,383	3,192	689,370	16,430	672,940	616	24,720	891	22,329
Heidelburg township,	873	11,827	1,332	1,142,905	11,600	1,131,305	600	21,813	451	11,833
Jonestown borough,	203	244	98	175,350	26,300	149,050	63	3,240	28	650
Jackson township,	1,269	13,991	656	1,972,610	27,010	1,945,600	813	40,710	1,017	25,760
North Lebanon township,	876	11,230	85	2,323,785	102,000	2,221,785	614	29,340	745	18,110
North Lebanon Independent,	349	.....	.....	.....	.....	.....	....	.....	....	.....
South Lebanon township,	698	10,794	3,366	1,658,625	17,600	1,641,025	587	26,050	750	19,682
West Lebanon township,	273	139	.....	683,080	9,000	674,080	21	1,020	7	170
North Londonderry township,	587	7,197	260	1,024,100	42,100	982,000	421	16,845	552	15,470
South Londonderry township,	386	8,425	7,321	723,345	12,500	710,845	364	14,380	419	8,457
Millcreek township,	855	9,589	3,942	1,306,805	31,400	1,275,405	560	27,810	647	17,297
Swatara township,	302	10,654	1,220	564,310	12,400	551,910	381	12,209	529	11,419
Union township,	381	13,894	4,459	545,770	17,500	528,270	338	12,045	454	9,511
Lebanon city—1st ward,	832	.....	.....	1,297,130	123,700	1,173,430	98	5,315	6	150
2d ward,	747	162	.....	1,085,425	19,500	1,065,925	69	3,925	9	305
3d ward,	552	.....	.....	1,333,025	187,500	1,143,525	67	4,425	4	140
4th ward,	467	.....	.....	2,802,625	446,500	2,355,525	145	6,350	2	30
5th ward,	1,358	.....	.....	1,921,740	85,500	1,839,240	102	2,990	6	150
6th ward,	459	.....	.....	564,750	42,000	522,750	41	1,015	11	275
7th ward,	651	107	.....	644,125	26,000	618,125	50	1,855	24	460
Total,	15,351	164,164	57,000	$31,783,900	$1,531,390	$30,255,510	8,270	$379,193	9,561	$242,924

LEBANON COUNTY—Continued.

Names of Assessment Districts.	Value of salaries and emoluments of office, offices, posts of profit, professions, trades and occupations.	Aggregate value of all property taxable for county purposes at the rate of 2 mills on the dollar.	Aggregate amount of county tax assessed at the rate of 2 mills on the dollar.	Amount of money at interest, including mortgages, judgments, bonds, notes, stocks, etc.	Value of stages, omnibuses, hacks, cabs, etc.	Aggregate value of property taxable for State purposes at 4 mills on the dollar, including money at interest, stages, omnibuses, hacks, cabs, etc.	Aggregate amount of State tax assessed.	Debt of county.
North Annville township,	$51,050	$1,163,004	$2,326 19	$193,869	$96	$193,965	$775 62	.....
South Annville township,	39,850	1,413,262	2,826 52	227,717	.....	227,717	910 87	.....
Bethel township,	35,325	1,242,897	2,485 79	218,925	.....	218,925	875 70	.....
Cold Springs township,	550	58,830	117 66	.....	.....	.....	.....	.....
Cornwall township,	15,650	3,931,555	7,863 11	95,625	.....	95,625	382 50	.....
West Cornwall township,	16,925	580,415	1,160 83	65,565	.....	65,565	262 26	.....
North Cornwall township,	23,900	1,049,840	2,099 68	75,418	.....	75,418	301 67	.....
East Hanover township,	27,925	747,914	1,495 83	102,385	.....	102,385	409 54	.....
Heidelburg township,	45,725	1,210,676	2,421 35	213,357	.....	213,357	853 43	.....
Jonestown borough,	12,925	165,865	331 73	77,480	.....	77,480	309 92	.....
Jackson township,	75,850	2,087,920	4,175 84	390,345	.....	390,345	1,561 38	.....
North Lebanon township,	70,850	2 349,085	4,698 17	74,450	.....	74,450	297 80	.....
North Lebanon Independent,	.....	.....	.....	.....	.....	.....	.....	.....
South Lebanon township,	44,225	1,730,982	3,461 87	123,960	.....	123,960	495 84	.....
West Lebanon township,	13,850	689,120	1,378 24	8,675	.....	8,675	34 70	.....
North Londonderry township,	42,550	1,056,865	2,113 73	225,192	.....	225,192	900 77	.....
South Londonderry township,	25,100	758,782	1,517 56	229,434	.....	229,434	917 72	.....
Millcreek township,	57,475	1,377,987	2,755 97	281,220	.....	281,220	1,124 87	.....
Swatara township,	17,600	593,138	1,186 44	43,420	.....	43,420	173 68	.....
Union township,	23,430	573,256	1,146 51	81,592	.....	81,592	326 37	.....
Lebanon city—1st ward,	71,475	1,250,370	2,500 74	238,867	.....	238,867	955 47	.....
2d ward,	52,805	1,122,960	2,245 92	446,937	.....	446,927	1,787 75	.....
3d ward,	35,125	1,183,215	2,366 43	184,002	.....	184,002	736 01	.....
4th ward,	50,525	2,412,430	4,824 86	268,487	.....	268,487	1,073 95	.....
5th ward,	88,575	1,930,955	3,861 91	101,930	.....	101,930	407 72	.....
6th ward,	34,350	538,390	1,116 78	33,870	.....	33,870	135 45	.....
7th ward,	43,450	663,890	1,327 87	52,362	.....	52,362	209 45	.....
Total,	$1,026,069	$31,903,633	$63,807 44	$4,055,020	$96	$4,055,116	$16,220 44	$33,250 09

Names of Assessment Districts,	Taxables.	Cleared land.	Timber land.	Value of all real estate.	Value of real estate exempt from taxation.	Value of real estate taxable.	Number and value of horses, mares, geldings and mules over the age of four years.		Number and value of neat cattle over the age of four years.	
							No.	Value.	No.	Value.
Allentown—1st ward,	1,116	63	.....	$1,584,530	$99,500	$1,485,030	109	$6,000	2	$50
2d ward,	1,145	.....	.....	2,507,650	181,000	2,326,650	170	12,595	....	.....
3d ward,	1,146	90	.....	2,753,350	81,800	2,671,550	136	8,250	29	580
4th ward,	1,010	.....	.....	2,561,825	191,000	2,370,825	131	8,685	2	60
5th ward,	1,069	.....	.....	2,192,500	162,500	2,030,000	128	7,525	....	.....
6th ward,	1,052	23	.....	735,075	81,000	654,075	65	3,325	23	585
7th ward,	1,353	.....	.....	1,771,100	166,500	1,604,600	134	8,400	1	25
8th ward,	1,157	138	.....	1,372,055	55,500	1,316,555	96	4,540	6	120
9th ward,	1,298	.....	.....	1,887,970	313,500	1,574,470	42	3,745	....	.....
10th ward,	1,411	37	.....	1,437,206	50,000	1,387,206	57	2,680	1	30
11th ward,	945	.....	.....	1,487,050	59,400	1,427,650	114	9,710	....	.....
Catasauqua borough, 1st ward,	562	9	.....	483,805	10,000	473,805	109	5,590	....	.....
Catasauqua borough, 2d ward,	684	8	.....	1,231,940	123,725	1,108,215	81	3,375	2	70
Coopersburg borough,	223	175	.....	266,310	11,500	254,810	77	3,725	11	315
Coplay borough,	617	243	5	501,495	26,000	475,495	65	2,450	21	470
Emaus borough,	539	41	.....	453,745	23,735	410,010	67	2,520	19	485
Fountain Hill borough,	374	.....	.....	700,525	169,800	530,725	27	1,785	8	200
Macungie borough,	337	87	.....	271,661	22,500	249,161	68	2,330	17	490
Slatington borough,	1,315	189	.....	1,070,256	66,500	1,003,756	109	5,169	7	150
West Bethlehem—1st ward,	495	30	.....	491,950	20,000	471,950	69	3,180	....	.....
2d ward,	775	3	11	525,950	20,000	505,950	35	1,750	....	.....
3d ward,	325	37	.....	298,763	29,500	269,263	8	280	3	75
Hanover township,	1,370	6,739	355	1,473,798	71,500	1,402,298	382	17,410	477	12,350
Heidelberg township,	486	10,367	3,005	569,088	20,000	549,088	400	14,980	389	8,566
Lower Macungie township,	1,076	12,853	433	1,360,906	43,700	1,317,206	702	28,320	887	21,880
Lower Milford township,	507	10,534	1,460	701,590	29,200	672,390	471	22,223	781	19,547
Lowhill township,	256	8,483	495	315,307	17,950	297,357	273	9,275	332	6,645
Lynn township,	868	17,384	5,027	1,131,860	53,250	1,078,610	842	28,125	734	14,907
North Whitehall township,	1,165	15,805	548	1,250,561	50,700	1,199,861	687	27,509	825	19,571
Salisbury township,	1,789	8,769	1,813	1,776,864	62,500	1,714,314	567	27,015	626	15,(90

South Whitehall township,	$20	11,990	239	1,459,755	$0,730	1,379,025	634	34,750	940	22,480
Upper Macungie township,	755	11,414	296	1,168,804	24,900	1,133,904	528	15,480	601	14,190
Upper Milford township,	1,042	10,874	549	1,005,307	41,100	964,207	487	20,304	875	21,900
Upper Saucon township,	1,024	12,600	1,775	1,140,040	32,500	1,107,540	726	33,640	1,050	26,055
Washington township,	1,041	15,047	688	825,025	41,700	783,325	393	14,165	455	8,546
Weisenberg township,	492	14,140	1,374	591,535	27,600	563,935	437	14,637	614	12,376
Whitehall township,	2,646	6,785	102	3,398,340	176,700	3,221,640	529	18,530	460	11,305
Total,	34,625	174,957	18,175	$44,735,491	$2,749,040	$41,986,451	9,955	$433,972	10,198	$240,823

Names of Assessment Districts.	Value of salaries and emoluments of office, offices, posts of profit, professions, trades and occupations.	Aggregate value of all property taxable for county purposes at the rate of 2 1-5 mills on the dollar.	Aggregate amount of county tax assessed at the rate of 2 1-5 mills on the dollar.	Amount of money at interest, including mortgages, judgments, bonds, notes, stocks, etc.	Value of stages, omnibuses, hacks, cabs, etc.	Aggregate value of property taxable for State purposes at 4 mills on the dollar, including money at interest, stages, omnibuses, hacks, cabs, etc.	Aggregate amount of State tax assessed.	Debt of county.
Allentown—1st ward,	$121,700	$1,612,780	$3,548 11	$62,385	.....	$62,385	$249 54	.....
2d ward,	151,260	2,490,505	5,479 11	1,234,360	.....	1,234,360	4,937 44	.....
3d ward,	191,980	2,872,360	6,319 19	1,161,147	$225	1,161,372	4,645 48	.....
4th ward,	153,820	2,533,390	5,573 46	314,473	.....	314,437	1,257 90	.....
5th ward,	127,340	2,164,865	4,762 71	362,619	.....	362,619	1,450 47	.....
6th ward,	103,940	761,925	1,676 23	73,214	.....	73,214	292 86	.....
7th ward,	185,780	1,798,805	3,957 38	473,891	1,200	475,094	1,900 39	.....
8th ward,	167,300	1,488,515	3,274 72	70,215	.....	70,215	280 85	.....
9th ward,	175,440	1,753,655	3,858 04	484,485	.....	484,485	1,937 95	.....
10th ward,	169,720	1,559,636	3,431 20	206,277	.....	206,277	825 04	.....
11th ward,	120,320	1,557,680	3,426 90	250,255	.....	250,255	1,001 02	.....
Catasauqua borough, 1st ward,	75,140	554,535	1,219 96	222,861	.....	222,861	891 44	.....
Catasauqua borough, 2d ward,	104,720	1,216,380	2,676 04	250,184	.....	250,184	1,000 73	.....
Coopersburg borough,	29,440	288,300	634 25	242,234	.....	242,234	969 33	.....
Coplay borough,	64,620	543,035	1,194 69	28,322	.....	28,322	113 29	.....
Emaus borough,	65,620	478,635	1,052 99	150,528	.....	150,528	602 11	.....
Fountain Hill borough,	43,820	576,530	1,268 36	148,066	.....	148,066	592 26	.....
Macungie borough,	35,300	287,281	632 01	143,371	.....	143,371	573 48	.....

LEHIGH COUNTY—Continued.

Names of Assessment Districts.	Value of salaries and emoluments of office, offices, posts of profit, professions, trades and occupations.	Aggregate value of all property taxable for county purposes at the rate of 2 1-5 mills on the dollar.	Aggregate amount of county tax assessed at the rate of 2 1-5 mills on the dollar.	Amount of money at interest, including mortgages, judgements, bonds, notes, stocks, etc.	Value of stages, omnibuses, hacks, cabs, etc.	Aggregate value of property taxable for State purposes at 4 mills on the dollar, including money at interest, stages, omnibuses, hacks, cabs, etc.	Aggregate amount of State tax assessed.	Debt of county.
Slatington borough,	169,920	1,178,995	2,593 79	129,984	.....	129,984	519 94	.....
West Bethlehem—1st ward,	48,660	523,790	1,152 33	43,382	.....	43,382	173 52	.....
2d ward,	78,440	586,140	1,289 50	124,228	.....	124,228	496 90	.....
3d ward,	29,380	298,998	657 80	25,917	.....	25,917	103 67	.....
Hanover township,	93,560	1,525,618	3,356 36	313,817	.....	313,817	1,255 26	.....
Heidelberg township,	27,400	600,034	1,320 05	142,356	.....	142,356	569 42	.....
Lower Macungie township,	82,700	1,450,106	3,190 24	149,868	.....	149,869	599 46	.....
Lower Milford township,	22,320	736,480	1,620 25	162,955	.....	162,955	651 81	.....
Lowhill township,	12,640	325,917	717 02	51,646	.....	51,646	206 58	.....
Lynn township,	55,570	1,177,212	2,589 86	146,911	.....	146,911	587 64	.....
North Whitehall township,	88,780	1,335,721	2,938 59	168,101	.....	168,101	672 40	.....
Salisbury township,	141,500	1,898,819	4,177 40	145,742	.....	145,742	582 96	.....
South Whitehall township,	70,700	1,506,955	3,315 30	195,169	.....	195,169	780 67	.....
Upper Macungie township,	52,530	1,216,904	2,677 18	115,123	.....	115,123	460 49	.....
Upper Milford township,	76,860	1,083,721	2,383 20	211,445	.....	211,445	845 77	.....
Upper Saucon township,	66,540	1,233,775	2,714 31	241,905	.....	241,905	967 64	.....
Washington township,	90,360	896,396	1,972 07	141,430	.....	141,430	565 72	.....
Weisenberg township,	16,100	607,048	1,335 50	87,347	.....	87,347	349 39	.....
Whitehall township,	261,260	3,512,735	7,728 02	214,285	.....	214,285	857 14	.....
Total,	$3,572,480	$46,233,726	$101,714 12	$8,690,581	$1,425	$8,692,006	$34,767 96	.....

LUZERNE COUNTY.

Names of Assessment Districts.	Taxables.	Cleared land.	Timber land.	Value of all real estate.	Value of real estate exempt from taxation.	Value of real estate taxable.	Number and value of horses, mares, geldings and mules over the age of four years.		Number and value of neat cattle over the age of four years.	
							No.	Value.	No.	Value.
Ashley borough,	1,254	,35	.....	$1,519,141	.....	$1,519,141	143	$7,638	24	$755
Avoca borough,	1,126	138	.....	749,635	.....	749,635	119	5,002	8	240
Bear Creek township,	180	40,963	80	190,444	.....	190,444	69	5,385	52	1,600
Buck township,	77	6,305	4,503	25,529	.....	25,529	23	690	35	885
Black Creek township,	834	3,835	9,566	518,412	.....	518,412	320	22,532	172	4,285
Butler township,	603	8,216	10,602	387,673	.....	387,673	432	27,695	360	10,800
Conyngham township,	465	4,779	4,302	544,095	.....	544,098	214	1,205	108	2,650
Courtdale borough,	168	341	213	157,910	.....	157,910	23	1,470	43	955
Dallas borough,	238	331	.....	213,008	$3,013	209,995	80	4,600	46	1,100
Dallas township,	399	398,452	2,172	398,270	575	397,695	267	8,597	381	7,793
Dorranceton borough,	961	631	.....	2,695,214	.....	2,695,211	184	10,225	71	2,675
Dorrance township,	286	4,652	9,333	125,122	1,550	123,572	115	8,170	201	5,000
Denison township,	358	22,979	.....	175,539	.....	1575,39	79	2,990	90	2,305
Edwardsville borough,	1,940	25	5	991,322	7,375	983,947	248	12,325	21	658
Exeter borough,	566	1,124	574	1,548,411	.....	1,548,411	290	17,745	31	850
Exeter township,	197	5,425	2,121	233,388	1,650	231,738	179	10,860	173	4,325
Fairview township,	379	6,464	.....	350,693	5,038	345,655	30	1,270	57	1,299
Forty Fort borough,	599	502	.....	1,468,632	4,789	1,463,852	82	4,190	41	1,135
Fairmount township,	520	20,277	6,742	384,141	1,175	382,966	363	14,725	288	5,765
Franklin township,	130	6,068	1,523	256,135	950	255,185	197	6,660	176	2,027
Foster township,	1,928	17,744	5,171	1,219,913	6,610	1,213,303	322	21,685	89	2,295
Freeland borough,	1,795	37	2	855,133	21,953	833,180	151	7,840	26	683
Hanover township,	1,195	5,525	943	12,152,668	.....	12,152,668	214	14,490	193	5,480
Hollenbeck township,	241	4,764	4,636	183,516	788	182,728	190	9,385	165	4,125
Hemlock township,	329	11,916	.....	149,897	.....	149,897	236	9,631	173	3,490
Hazle township,	5,542	22,675	382	2,939,271	.....	2,939,271	899	47,250	26	570
Huntington township,	544	12,154	5,393	447,050	3,000	444,050	438	14,060	333	6,746
Hughestown borough,	510	383	.....	423,255	.....	423,255	140	6,905	35	1,035
Jackson township,	233	5,845	2,120	302,814	1,863	300,951	199	9,222	317	7,950
Jeddo borough,	104	.....	.....	95,425	.....	95,425	23	2,355	5	150

LUZERNE COUNTY—Continued.

Names of Assessment Districts	Taxables.	Cleared land.	Timber land.	Value of all real estate.	Value of real estate exempt from taxation.	Value of real estate taxable.	Number and value of horses, mares, geldings and mules over the age of four years.		Number and value of neat cattle over the age of four years.	
							No.	Value.	No.	Value.
Jenkins township,	706	7,005	.....	1,724,167	.....	1,724,167	51	2,475	201	10,000
Kingston borough,	1,351	52	.....	2,067,614	92,750	1,974,864	124	8,580	24	670
Kingston township,	715	5,477	3,539	1,033,482	.....	1,033,482	266	15,850	332	8,550
Laflin borough,	53	324	.....	238,294	250	238,044	37	2,230	8	200
Lake township,	624	5,627	13,164	407,844	1,675	406,169	270	8,985	239	6,225
Laurel Run borough,	220	2,363	584	314,428	.....	314,428	104	5,825	....	.....
Lehman township,	410	7,236	7,266	446,114	.....	446,114	325	16,960	358	8,945
Luzerne borough,	1,456	119	.....	732,639	13,500	719,139	205	9,475	8	165
Miners Mills borough,	706	120	.....	567,648	3,288	564,360	92	5,320	6	300
Marcy township,	1,206	1,290	412	1,553,023	.....	1,553,023	279	15,735	109	2,870
Nanticoke borough,	3,658	455	.....	4,286,275	.....	4,286,275	580	28,660	103	2,955
Nescopeck borough,	430	342	8	276,859	5,100	271,759	39	1,740	14	248
Nescopeck township,	266	6,645	3,801	291,546	217	291,329	233	15,452	203	6,285
Newport township,	1,628	1,947	1,760	5,071,624	115	5,071,509	398	17,610	105	2,065
New Columbus borough,	95	1,557	215	63,304	.....	63,304	56	2,630	41	1,100
Parsons borough,	687	187	.....	460,726	8,153	452,573	83	4,155	2	60
Pittston township,	1,460	8 507	.....	954,613	5,500	949,113	211	11,320	66	1,660
Plains township,	2,108	4,253	37	3,970,767	.....	3,970,767	376	22,190	53	1,250
Plymouth township,	2,718	10,174	.....	4,120,994	20,175	4,100,819	778	34,730	173	4,419
Plymouth borough,	4,150	42	.....	2,614,981	16,939	2,598,042	373	26,150	60	2,090
Ross township,	452	7,862	12,576	245,512	.. ..	245,512	370	16,635	277	5,540
Salem township,	547	8,845	6,530	443,813	1,950	441,863	329	16,270	382	6,975
Shickshinny borough,	698	70	46	373,195	4,775	368,420	83	4,175	21	530
Slocum township,	212	3,360	2,942	98,189	353	97,836	116	5,195	111	2,885
Sugar Loaf township,	527	11,155	1,858	447,771	2,800	444,971	335	14,245	260	5,249
Sugar Notch borough,	708	.....	.....	589,282	11,500	577,782	110	5,500	5	125
Swoyersville borough,	769	735	.....	597,758	.....	597,758	227	11,025	70	2,150
Union township,	304	8,789	2,463	127,990	1,000	126,990	218	7,630	209	5,105
West Pittston borough,	1,964	23	.....	2,458,395	.....	2,458,395	331	26,060	21	870
White Haven borough,	589	521	.....	491,536	4,450	487,086	63	3,530	41	1,025

Wyoming borough,	725	347	.....	1,123,355	15,297	1,108,058	96	4,825	73	1,565
West Wyoming borough,	446	1,065	609	773,394	3,775	769,619	112	4,280	37	93
West Hazleton borough,	948	8	5	484,532	5,025	479,507	28	1,335	7	175
Wright township,	218	14,976	533	95,550	.....	95,550	94	4,035	115	2,300
Wilkes-Barre township,	1,124	384	81	1,786,596	.....	1,786,596	248	12,350	5	125
Warrior Run borough,	185	26	.....	545,733	1,125	544,608	29	1,325	....	.....
Yatesville borough,	175	126	.....	250,333	1,513	248,820	19	935	16	275
Wilkes-Barre city,	16,392	106	.....	37,643,237	3,532,984	34,110,253	1,920	150,620	76	3,665
Pittston city,	4,249	288	.....	3,584,951	9,063	3,575,888	350	24,490	7	215
Hazleton city,	4,295	284	78	4,203,247	71,113	4,132,134	554	33,715	41	1,319
Total,	$3,985	346,277	128,950	$119,262,967	$3,894,705	$115,368,262	16,796	$931,944	7,619	$190,174

Names of Assessment Districts.	Value of salaries and emoluments of office, offices, posts of profit, professions, trades and occupations.	Aggregate value of all property taxable for county purposes at the rate of 9½ mills on the dollar.	Aggregate amount of county tax assessed at the rate of 9½ mills on the dollar on one-fourth valuation.	Amount of money at interest, including mortgages, judgments, bonds, notes, stocks, etc.	Value of stages, omnibuses, hacks, cabs, etc.	Aggregate value of property taxable for State purposes at 4 mills on the dollar, including money at interest, stages, omnibuses, hacks, cabs, etc.	Aggregate amount of State tax assessed.	Debt of county.
Ashley borough,	$141,370	$1,668,904	$3,979 14	$54,055	.....	$54,055	$216 22	.....
Avoca borough,	108,235	863,112	2,064 41	21,626	.....	21,626	86 50	.....
Bear Creek township,	6,190	203,619	453 21	16,443	.....	16,433	65 70	.....
Buck township,	2,925	30,629	45 54	.....	.....	.....	.....	.....
Black Creek township,	82,220	627,440	1,417 06	42,158	.....	42,158	168 63	.....
Butler township,	50,220	476,388	1,138 55	65,937	.....	65,937	263 75	.....
Conyngham township,	52,665	611,515	1,474 26	38,857	.....	38,854	155 43	.....
Courtdale borough,	12,520	172,855	412 39	2,050	.....	2,050	8 20	.....
Dallas borough,	25,150	240,845	574 19	47,466	.....	47,466	189 86	.....
Dallas township,	18,500	432,585	1,031 75	50,087	.....	50,087	200 35	.....
Dorranceton borough,	89,140	2,797,254	6,786 53	44,844	.....	44,834	179 38	.....
Dorrance township,	7,460	114,202	336 49	13,163	.....	13,163	52 65	.....
Denison township,	20,725	201,559	434 04	5,825	.....	5,825	23 30	.....
Edwardsville borough,	218,745	1,215,675	2 919 06	19,920	.....	19,920	79 68	.....
Exeter borough,	66,330	1,633,336	3,886 55	33,411	.....	33,411	133 64	.....

LUZERNE COUNTY—Continued.

Names of Assessment Districts.	Value of salaries and emoluments of office, offices, posts of profit, professions, trades and occupations.	Aggregate value of all property taxable for county purposes at the rate of 9½ mills on the dollar.	Aggregate amount of county tax assessed at the rate of 9½ mills on the dollar on one-fourth valuation.	Amount of money at interest, including mortgages, judgments, bonds, notes, stocks, etc.	Value of stages, omnibuses, hacks, cabs, etc.	Aggregate value of property taxable for State purposes at 4 mills on the dollar, including money at interest, stages, omnibuses, hacks, cabs, etc.	Aggregate amount of State tax assessed.	Debt of county.
Exeter township,	9,130	256,053	607 69	3,999	.....	3,999	16 00	.....
Fairview township,	40,715	388,939	917 23	9,185	.....	9,185	36 74	.....
Forty Fort borough,	58,430	1,527,607	3,634 12	77,806	.....	77,806	311 22	.....
Fairmount township,	16,025	419,481	804 67	7,422	.....	7,422	29 69	.....
Franklin township,	7,280	271,152	645 38	28,3 9	.....	28,369	113 48	.....
Foster township,	215,405	1,452,688	3,307 43	11,847	.....	11,847	47 39	.....
Freeland borough,	208,205	1,049,908	2,513 41	74,665	.....	74,665	298 66	.....
Hanover township,	116,530	12,289,168	29,181 65	22,385	.....	22,395	89 58	.....
Hollenbeck township,	16,215	212,453	500 87	37,520	.....	37,520	150 08	.....
Hemlock township,	15,810	178,828	427 34	10,141	.....	10,141	40 56	.....
Hazle township,	594,260	3,581,351	8,585 29	593,579	.....	593,579	2,374 32	.....
Huntington township,	26,795	491,651	1,170 61	21,582	.....	21,582	86 33	.....
Hughestown borough,	49,095	480,285	1,146 79	4,470	.....	4,470	17 88	.....
Jackson township,	10,080	328,203	782 22	27,890	.....	27,890	111 56	.....
Jeddo borough,	21,010	118,940	283 47	16,220	.....	16,220	64 88	.....
Jenkins township,	61,030	1,797,672	4,136 15	49,087	.....	49,087	196 35	.....
Kingston borough,	185,150	2,169,264	5,166 99	224,432	.....	224,432	897 73	.....
Kingston township,	57,500	1,115,382	2,655 98	63,998	.....	63,998	255 99	.....
Laflin borough,	6,440	246,914	587 21	.....	.....	.....	.....	.....
Lake township,	27,170	448,549	1,071 68	15,146	.....	15,146	60 58	.....
Laurel Run borough,	21,525	241,778	815 22	7,065	.....	7,065	28 26	.....
Lehman township,	21,725	493,744	1,176 13	36,471	.....	36,471	145 88	.....
Luzerne borough,	167,255	896,034	2,146 17	51,424	$400	51,824	207 30	.....
Miners Mills borough,	75,170	645,150	1,542 63	6,310	.....	6,310	25 24	.....
Marcy township,	142,145	1,713,773	4,086 28	18,574	.....	18,574	74 30	.....
Nanticoke borough,	394,635	4,711,925	11,251 29	326,095	.....	326,095	1,304 38	.....
Nescopeck borough,	41,260	315,007	753 16	16,573	.....	16,573	66 29	.....
Nescopeck township,	14,350	327,416	779 27	22,051	.....	22,051	88 20	.....
Newport township,	211,375	5,302,559	12,614 88	10,855	.....	10,855	43 42	.....
New Columbus borough,	5,955	72,989	174 46	1,244	.....	1,244	4 98	.....

Parsons borough,	76,475	533,263	1,275 76	27,866	.....	27,866	111 46	.....
Pittston township,	122,410	1,084,503	2,489 26	4,956	.....	4,956	19 82	.....
Plains township,	219,360	4,213,567	10,029 63	77,099	.....	77,099	308 40	.....
Plymouth township,	253,420	4,393,379	10,398 59	30,325	.....	30,325	121 30	.....
Plymouth borough,	437,965	3,064,247	7,331 33	280,647	.....	280,647	1,122 59	.....
Ross township,	18,370	286,057	680 72	17,169	.....	17,169	68 68	.....
Salem township,	33,375	498,483	1,177 96	35,440	.....	35,440	141 76	.....
Shickshinny borough,	58,320	431,445	1,032 27	69,898	.....	69,898	279 59	.....
Slocum township,	11,145	117,061	279 76	4,126	.....	4,126	16 50	.....
Sugar Loaf township,	37,365	501,821	1,113 06	72,326	.....	72,326	289 30	.....
Sugar Notch borough,	75,290	658,697	1,575 41	1,375	.....	1,375	5 50	.....
Swoyersville borough,	81,675	692,608	1,657 01	10,195	.....	10,195	40 78	.....
Union township,	11,855	151,580	238 18	45,144	.....	45,144	180 58	.....
West Pittston borough,	283,810	2,769,135	6,595 50	679,634	.....	679,634	2,718 54	.....
White Haven borough,	66,785	558,426	1,332 32	156,396	.....	156,396	625 58	.....
Wyoming borough,	73,655	1,188,103	2,828 23	96,360	.....	96,360	385 44	.....
West Wyoming borough,	42,150	816,979	1,946 46	42,733	550	43,283	173 13	.....
West Hazleton borough,	90,275	571,292	1,366 93	13,591	.....	13,591	54 36	.....
Wright township,	5,670	107,555	213 23	3,446	.....	3,446	13 78	.....
Wilkes-Barre township,	108,120	1,907,191	4,544 37	5,554	.....	5,554	22 22	.....
Warrior Run borough,	29,155	573,088	1,359 82	10,713	.....	10,713	42 85	.....
Yatesville borough,	17,125	267,255	636 82	27,273	.....	27,273	108 93	.....
Wilkes-Barre city,	2,010,280	36,274,818	86,375 37	6,406,000	17,200	6,424,160	25,696 40	.....
Pittston city,	449,965	4,050,558	9,466 36	312,234	1,750	313,984	11,255 94	.....
Hazleton city,	605,640	4,772,739	11,391 60	760,898	1,600	762,498	3,049 99	.....
Total,	$8,959,720	$125,450,100	$297,942 79	$11,444,515	$21,500	$11,466,015	$45,864 05	$97,500 00

LYCOMING COUNTY.

Names of Assessment Districts.	Taxables	Cleared land.	Timber land.	Value of all real estate.	Value of real estate exempt from taxation.	Value of real estate taxable.	Number and value of horses, mares, geldings and mules over the age of four years.		Number and value of neat cattle over the age of four years.	
							No.	Value.	No.	Value.
Anthony township,	153	5,218	3,322	$82,526	$2,050	$80,476	212	$3,855	246	$2,539
Armstrong township,	117	2,050	14,014	106,155	10,900	95,255	93	2,365	83	1,209
Bastress township,	73	966	2,828	29,855	11,600	18,255	55	975	45	590
Brady township,	143	2,583	2,970	82,591	4,600	77,991	148	4,425	141	2,610
Brown township,	284	1,397	46,531	109,868	9,700	100,168	98	2,095	99	1,530
Cascade township,	183	4,876	21,216	80,217	3,050	77,167	156	3,540	171	2,532
Clinton township,	421	6,978	11,048	283,451	9,400	274,051	255	6,616	291	4,654
Coganhouse township,	350	8,573	35,259	210,508	10,400	200,108	331	6,585	296	3,526
Cummings township,	148	1,745	42,304	72,146	1,000	71,146	97	3,302	86	1,118
DuBoistown borough,	248	144	15	86,559	5,750	80,809	35	825	19	326
Eldred township,	216	5,472	3,564	146,984	4,500	142,484	217	5,400	234	2,965
Fairfield township,	148	6,290	984	216,264	2,450	213,814	172	3,962	254	2,932
Franklin township,	306	8,584	5,622	110,198	2,700	107,498	324	6,170	301	3,010
Gamble township,	218	4,297	29,226	84,343	3,250	81,093	225	4,941	218	2,932
Hepburn township,	225	6,516	2,974	173,866	8,700	165,166	273	8,765	286	4,160
Hughesville borough, 1st ward,	298	24	.....	140,155	5,500	134,655	58	1,643	18	228
Hughesville borough, 2d ward,	330	132	.....	206,777	61,000	145,777	53	1,295	16	240
Jackson township,	207	8,111	15,589	169,529	5,500	164,029	163	3,025	285	3,994
Jersey Shore borough—1st ward,	467	37	.....	293,077	78,000	215,077	72	1,745	12	164
2d ward,	361	138	.....	234,680	.....	234,680	91	2,065	12	210
3d ward.	452	135	.....	184,224	13,600	170,624	47	1,195	9	135
Jordan township,	289	5,713	6,342	71,459	6,000	65,459	250	3,183	176	1,740
Lewis township,	305	3,492	22,527	149,540	10,750	138,790	167	4,216	120	1,646
Limestone township,	363	10,461	9,239	352,884	21,000	331,884	333	8,291	251	3,852
Loyalsock township,	1,271	9,406	2,273	723,005	31,000	692,005	537	19,670	739	11,189
Lycoming township,	203	5,472	2,530	117,277	5,400	111,877	222	4,485	234	2,372
McHenry township,	280	1,487	41,909	99,780	4,400	95,380	130	3,933	100	1,200
McIntyre township,	495	715	27,774	297,110	8,500	288,610	106	2,010	81	1,200
McNett township,	173	3,171	19,716	147,887	2,000	145,887	106	2,425	128	1,935
Mifflin township,	197	7,039	11,556	91,158	5,500	85,658	203	5,563	216	2,592

Mill Creek township,	132	4,095	2,633	$1,311	3,200	78,611	140	3,425	148	1,991
Montoursville borough, 1st ward,	313	310	.....	251,459	19,300	232,159	80	2,165	27	475
Montoursville borough, 2d ward,	318	1,422	.....	254,219	14,000	240,219	89	2,585	99	1,485
Montgomery borough,	393	.....	.....	212,865	17,000	195,865	40	965	7	135
Moreland township,	238	10,426	3,126	128,285	5,250	122,985	321	6,402	262	3,071
Muncy borough—1st ward,	248	92	.....	163,725	30,000	133,725	42	875	12	235
2d ward,	236	33	.....	247,625	41,000	206,625	63	1,585	4	75
3d ward,	303	47	.....	170,920	5,000	165,920	63	1,325	10	164
Muncy Creek township,	548	8,500	2,434	420,651	8,500	412,151	337	6,997	329	3,965
Muncy township,	260	8,138	778	331,202	4,700	326,502	272	7,360	304	4,625
Nippenose township,	190	2,686	3,794	245,114	76,600	168,514	128	4,081	130	1,890
Old Lycoming township,	195	4,426	878	143,983	4,800	139,183	179	6,210	196	2,970
Penn township,	243	7,705	7,269	98,345	4,750	93,595	272	5,025	275	2,912
Piatt township,	149	3,967	1,697	116,572	3,800	112,772	187	3,155	152	1,820
Picture Rocks borough,	268	268	290	98,312	5,800	92,512	39	1,075	43	645
Pine township,	318	3,051	39,901	174,618	8,150	166,468	210	6,010	192	2,767
Plunkett's Creek township,	202	2,072	31,930	68,844	5,900	62,944	126	2,241	108	1,320
Porter township,	262	4,056	301	173,953	3,800	170,153	125	4,063	112	2,190
Salladasburg borough,	96	301	90	26,326	3,700	22,626	34	985	17	235
South Williamsport borough—1st ward,	260	260	143	166,764	20,000	146,764	57	1,820	18	276
2d ward,	453	209	.....	191,715	31,700	160,015	46	925	22	281
3d ward,	314	160	54	119,219	8,500	110,719	35	1,172	29	403
Shrewsbury township,	225	2,713	9,278	76,508	2,400	74,108	129	3,600	135	2,010
Susquehanna township,	106	1,613	3,416	94,422	2,000	92,422	76	2,245	67	801
Upper Fairfield township,	244	8,129	1,923	165,641	10,500	155,141	247	4,660	260	3,497
Washington township,	234	9,938	21,901	314,408	5,275	309,133	393	12,970	361	5,395
Watson township,	84	2,495	13,239	53,804	2,800	51,004	91	2,830	83	1,128
Wolf township,	256	7,393	3,927	264,345	5,000	259,345	285	7,785	262	3,880
Woodward township,	301	5,326	2,400	180,362	11,300	169,062	246	4,517	214	2,311
Williamsport city—1st ward,	642	.....	.....	241,725	28,000	213,725	60	2,040	12	240
2d ward,	637	.....	.....	$50,600	131,000	719,600	93	5,650	3	60
3d ward,	1,188	.....	.....	2,270,250	352,700	1,917,550	96	8,785	2	40
4th ward,	569	.....	.....	1,016,400	284,500	731,900	70	3,760	2	50
5th ward,	1,286	55	.....	1,715,875	96,200	1,619,675	178	9,645	10	235
6th ward,	955	56	.....	$77,475	63,500	$13,975	68	2,880	15	189
7th ward,	690	785	.....	397,759	69,000	328,759	81	2,925	40	650
8th ward,	938	19	.....	$81,400	283,000	598,400	102	5,005	11	245
9th ward,	681	.....	.....	340,625	6,000	334,625	45	1,750	....	.....
10th ward,	600	145	.....	549,735	48,000	501,735	49	1,485	7	110
11th ward,	472	901	.....	336,335	8,500	327,835	58	2,765	43	850
12th ward,	772	.....	.....	524,025	24,000	500,025	36	1,280	4	50
13th ward,	628	3	.....	478,495	73,500	404,995	33	1,045	4	60
Total,	26,511	223,017	532,914	$20,670,739	$2,180,825	$18,489,914	10,500	$286,633	9,198	$125,067

LYCOMING COUNTY—Continued.

Names of Assessment Districts.	Value of salaries and emoluments of office, offices, posts of profit, professions, trades and occupations.	Aggregate value of all property taxable for county purposes at the rate of .... mills on the dollar.	Aggregate amount of county tax assessed at the rate of .... mills on the dollar.	Amount of money at interest, including mortgages, judgments, bonds, notes, stocks, etc.	Value of stages, omnibuses, hacks, cabs, etc.	Aggregate value of property taxable for State purposes at 4 mills on the dollar, including money at interest, stages, omnibuses, hacks, cabs, etc.	Aggregate amount of State tax assessed.	Debt of county.
Anthony township,	$2,200	$89,070	$445 62	$28,720	.....	$28,720	$114 90	.....
Armstrong township,	4,475	103,304	516 69	32,300	.....	32,300	129 18	.....
Bastress township,	1,900	21,720	108 75	1,936	.....	1,930	7 72	.....
Brady township,	6,325	91,351	456 96	17,164	.....	17,164	68 66	.....
Brown township,	23,000	126,793	634 31	17,746	.....	17,746	70 99	.....
Cascade township,	3,575	86,814	434 39	9,185	.....	9,185	36 75	.....
Clinton township,	24,975	310,206	1,552 17	73,098	.....	73,098	292 40	.....
Coganhouse township,	11,600	221,819	1,109 49	11,704	.....	11,704	46 81	.....
Cummings township,	8,075	83,641	418 40	3,269	.....	3,269	13 08	.....
DuBoistown borough,	16,850	98,810	494 29	6,838	.....	6,838	27 35	.....
Eldred township,	10,600	161,389	807 34	94,718	.....	94,718	378 87	.....
Fairfield township,	3,650	224,418	1,122 37	18,964	.....	18,964	75 86	.....
Franklin township,	9,675	126,353	632 26	9,751	.....	9,751	39 01	.....
Gamble township,	8,800	97,766	498 21	46,854	.....	46,854	187 42	.....
Hepburn township,	9,825	187,916	939 87	67,066	.....	67,066	268 26	.....
Hughesville borough, 1st ward,	23,350	159,876	800 30	54,532	350	54,882	219 54	.....
Hughesville borough, 2d ward,	20,675	167,987	840 18	21,830	350	22,180	88 72	.....
Jackson township,	6,050	177,098	885 88	2,2138	.....	22,138	88 55	.....
Jersey Shore borough—1st ward,	34,950	251,936	1,259 97	192,425	375	192,800	771 22	.....
2d ward,	35,450	272,405	1,362 18	114,572	125	114,697	458 79	.....
3d ward,	39,605	211,559	1,058 18	13,624	.....	13,624	54 49	.....
Jordan township,	6,400	76,782	384 40	8,607	.....	8,607	34 41	.....
Lewis township,	22,625	167,277	836 68	8,335	.....	8,335	33 34	.....
Limestone township,	12,200	356,227	1,781 76	66,766	.....	66,766	267 07	.....
Loyalsock township,	87,320	810,184	4,051 72	193,062	.....	193,062	772 26	.....
Lycoming township,	6,850	125,584	628 22	32,695	.....	32,695	130 79	.....
McHenry township,	22,125	122,638	613 41	7,704	.....	7,704	30 82	.....
McIntyre township,	44,675	336,495	1,682 89	15,132	.....	15,132	60 53	.....
McNett township,	6,425	156,672	783 67	3,725	.....	3,725	14 90	.....
Mifflin township,	4,000	97,813	489 34	25,621	.....	25,621	102 48	.....

Mill Creek township,	2,900	$86,930	434 81	20,105	.....	20,105	80 42	.....
Montoursville borough, 1st ward,	25,550	260,349	1,302 44	122,303	.....	122,303	489 21	.....
Montoursville borough, 2d ward,	22,450	266,730	1,333 89	49,275	.....	49,275	197 10	.....
Montgomery borough,	42,475	239,440	1,198 03	114,306	.....	114,306	457 23	.....
Moreland township,	6,150	138,608	693 44	11,642	.....	11,642	46 57	.....
Muncy borough—1st ward,	15,550	150,385	757 18	32,247	.....	32,247	128 99	.....
2d ward,	21,050	229,335	1,146 84	66,872	300	67,172	268 70	.....
3d ward,	25,175	192,584	963 11	1 3,340	420	103,760	415 04	.....
Muncy Creek township,	26,475	448,988	2,245 57	43,030	.....	43,030	172 13	.....
Muncy township,	12,225	350,712	1,753 88	17,648	.....	17,648	70 60	.....
Nippenose township,	12,350	186,835	934 29	22,515	.....	22,515	90 06	.....
Old Lycoming township,	8,800	157,163	786 04	13,892	.....	13,892	55 57	.....
Penn township,	6,100	107,632	538 55	11,672	.....	11,672	46 70	.....
Piatt township,	6,225	123,972	620 05	12,4 6	.....	12,406	49 62	.....
Picture Rocks borough,	18,065	112,297	561 77	17,988	200	18,188	72 75	.....
Pine township,	17,625	192,870	964 91	14,002	.....	14,002	56 00	.....
Plunkett's Creek township,	6,650	73,155	367 05	607	.....	607	2 43	.....
Porter township,	12,600	189,606	948 23	39,728	.....	39,728	158 91	.....
Salladasburg borough,	6,825	30,671	153 50	10,390	.....	10,390	41 56	.....
South Williamsport borough—1st ward,	25,555	174,415	872 04	44,663	.....	44,663	178 66	.....
2d ward,	34,600	195,821	979 77	33,969	.....	33,969	135 86	.....
3d ward,	23,940	136,234	681 47	10,365	.....	10,365	41 46	.....
Shrewsbury township,	12,625	91,743	459 05	7,847	100	7,347	30 39	.....
Susquehanna township,	5,750	101,221	506 30	3,857	.....	3,857	15 43	.....
Upper Fairfield township,	9,675	172,973	865 25	38,271	.....	38,271	153 09	.....
Washington township,	12,500	339,998	1,700 78	27,276	.....	27,276	109 09	.....
Watson township,	2,225	57,187	286 06	5,458	.....	5,458	21 83	.....
Wolf township,	8,675	279,685	1,398 85	30,671	.....	30,671	122 68	.....
Woodward township,	11,100	186,930	935 27	28,236	.....	28,236	112 94	.....
Williamsport city—1st ward,	53,125	269,139	1,345 94	65,493	240	65,733	262 94	.....
2d ward,	68,025	793,335	3,966 76	423,441	.....	423,441	1,693 77	.....
3d ward,	133,180	2,059,555	1,0297 83	536,141	1,313	537,754	2,151 00	.....
4th ward,	69,075	804,785	4,024 00	271,048	900	271,948	1,087 79	.....
5th ward,	130,150	1,759,705	8,798 90	442,467	500	442,967	1,771 89	.....
6th ward,	77,400	894,444	4,472 55	170,977	150	171,127	684 51	.....
7th ward,	55,975	388,309	1,941 68	114,942	.....	114,942	459 77	.....
8th ward,	94,350	698,000	3,490 30	145,986	675	146,661	586 64	.....
9th ward,	52,725	389,100	1,945 44	71,419	.....	71,419	285 66	.....
10th ward,	50,650	553,980	2,770 18	65,996	.....	65,996	263 98	.....
11th ward,	44,700	376,150	1,880 86	60,002	.....	60,002	240 02	.....
12th ward,	86,425	587,780	2,939 05	126,486	.....	126,486	505 94	.....
13th ward,	59,675	465,775	2,329 01	32,418	.....	32,418	129 67	.....
Total,	$1,934,965	$20,836,579	$104,211 73	$4,701,173	$5,998	$4,707,171	$18,828 77	$425,950 00

McKEAN COUNTY.

Names of Assessment Districts.	Taxables	Cleared land.	Timber land.	Value of all real estate.	Value of real estate exempt from taxation.	Value of real estate taxable.	Number and value of horses, mares, geldings and mules over the age of four years.		Number and value of neat cattle over the age of four years.	
							No.	Value.	No.	Value.
Annin township,	276	21,992	300	$101,447	$2,847	$98,600	260	$4,475	324	$3,240
Bradford township,	690	35,686	375	320,237	6,310	313,927	485	11,865	436	4,360
Bradford city—1st ward,	541	41	.....	725,154	95,620	629,534	173	5,190	....	.....
2d ward,	809	71	.....	497,617	60,800	436,817	71	2,100	21	210
3d ward,	738	51	.....	291,320	41,250	250,070	74	2,060	8	80
4th ward,	806	104	.....	384,721	24,438	360,283	66	1,960	9	90
5th ward,	809	241	.....	151,497	3,710	147,787	25	555	10	100
6th ward,	643	607	.....	195,495	12,240	183,255	114	2,850	82	820
Ceres township,	361	31,351	5,086	110,546	5,000	105,546	297	3,810	440	4,420
Corydon township,	132	23,830	160	188,581	1,400	187,181	108	2,290	73	730
Eldred township,	406	23,168	1,000	167,516	7,000	160,516	313	5,345	388	3,880
Eldred borough,	399	660	.....	125,027	16,260	108,767	97	2,540	46	460
Foster township,	528	29,827	225	267,409	9,000	258,409	409	7,875	475	4,750
Hamilton township,	338	37,000	924	159,321	1,945	157,376	140	4,490	94	940
Hamlin township,	708	35,500	5,576	257,749	8,500	249,249	298	5,505	229	2,330
Keating township,	929	55,705	4,948	420,835	7,000	413,835	629	14,265	575	5,795
Kane borough—1st ward,	393	240	.....	170,100	700	169,400	62	1,530	6	60
2d ward,	500	150	.....	176,057	13,270	162,787	131	3,425	10	100
3d ward,	312	144	.....	171,009	8,420	162,589	24	505	15	150
4th ward,	354	128	.....	82,895	.....	82,895	40	915	11	110
Lafayette township,	411	43,166	2,855	222,946	11,200	211,746	184	5,425	82	860
Liberty township,	427	44,000	5,606	268,155	6,000	262,155	294	4,895	339	3,390
Mt. Jewett borough,	338	1,502	.....	140,039	4,600	135,439	96	2,030	34	340
Norwich township,	275	46,093	12,492	428,221	5,750	422,471	176	3,395	159	1,590
Otto township,	409	20,154	800	191,733	17,200	174,533	265	6,125	215	2,150
Port Allegany borough,	543	768	.....	264,242	28,000	236,242	145	3,700	95	950
Smethport borough,	510	562	.....	303,996	124,325	179,671	121	2,760	72	740
Sergeant township,	245	46,950	9,182	179,718	5,000	174,718	170	3,820	80	800
Wetmore township,	373	48,991	4,927	238,431	2,375	236,056	162	3,330	297	2,970
Total,	14,203	548,682	54,456	$7,202,014	$530,160	$6,671,854	5,429	$119,030	4,625	$46,415

McKEAN COUNTY—Continued.

Names of Assessment Districts.	Value of salaries and emoluments of office, offices, posts of profit, professions, trades and occupations.	Aggregate value of all property taxable for county purposes at the rate of 6 mills on the dollar.	Aggregate amount of county tax assessed at the rate of 6 mills on the dollar.	Amount of money at interest, including mortgages, judgments, bonds, notes, stocks, etc.	Value of stages, omnibuses, hacks, cabs, etc.	Aggregate value of property taxable for State purposes at 4 mills on the dollar, including money at interest, stages, omnibuses, hacks, cabs, etc.	Aggregate amount of State tax assessed.	Debt of county.
Annin township,	$3,725	$110,040	$660 24	$12,079	.....	$12,079	$48 32	.....
Bradford township,	24,710	354,862	2,129 17	39,570	.....	39,570	158 28	.....
Bradford city—1st ward,	30,265	664,989	3,989 93	184,886	.....	184,886	739 54	.....
2d ward,	46,695	485,732	2,914 39	396,590	.....	396,590	1,586 36	.....
3d ward,	33,210	285,420	1,712 52	99,203	.....	99,203	396 81	.....
4th ward,	45,840	408,173	2,449 04	280,305	.....	280,305	1,121 22	.....
5th ward,	33,865	182,307	1,093 84	7,070	.....	7,070	28 28	.....
6th ward,	24,500	211,425	1,268 55	46,302	.....	46,302	185 21	.....
Ceres township,	2,950	116,726	700 36	8,099	.....	8,099	32 40	.....
Corydon township,	2,805	193,006	1,158 04	960	.....	960	3 84	.....
Eldred township,	6,905	176,646	1,059 88	11,686	.....	11,686	46 74	.....
Eldred borough,	13,765	125,532	753 19	35,774	.....	35,774	143 10	.....
Foster township,	24,085	295,119	1,770 71	81,811	.....	81,811	327 24	.....
Hamilton township,	8,125	170,931	1,025 59	24,757	.....	24,757	99 03	.....
Hamlin township,	25,565	282,649	1,695 89	20,393	.....	20,393	81 57	.....
Keating township,	29,150	463,045	2,778 27	50,910	.....	50,910	203 64	.....
Kane borough—1st ward,	17,750	188,740	1,132 44	36,161	.....	36,161	144 64	.....
2d ward,	22,775	189,087	1,134 52	108,270	.....	108,270	433 00	.....
3d ward,	15,200	178,444	1,070 66	51,771	.....	51,771	207 08	.....
4th ward,	15,920	99,840	599 04	38,150	.....	38,150	152 60	.....
Lafayette township,	15,740	233,771	1,402 63	6,675	.....	6,675	26 70	.....
Liberty township,	8,000	278,440	1,670 64	3,190	.....	3,190	12 76	.....
Mt. Jewett borough,	16,435	154,244	925 46	47,270	.....	47,270	189 08	.....
Norwich township,	6,750	434,206	2,605 24	19,987	.....	19,987	79 95	.....
Otto township,	14,150	196,958	1,181 75	30,863	.....	30,863	123 45	.....
Port Allegany borough,	23,125	264,017	1,584 10	129,930	.....	129,930	519 72	.....
Smethport borough,	23,435	206,606	1,239 64	844,899	.....	844,899	3,379 60	.....
Sergeant township,	8,575	187,913	1,127 48	22,675	.....	22,675	90 70	.....
Wetmore township,	8,075	250,431	1,502 59	14,624	.....	14,624	58 50	.....
Total,	$352,000	$7,389,299	$44,335 80	$2,654,840	.....	$2,654,840	$10,619 36	No debt.

MERCER COUNTY.

Names of Assessment Districts.	Taxables.	Cleared land.	Timber land.	Value of all real estate.	Value of real estate exempt from taxation.	Value of real estate taxable.	Number and value of horses, mares, geldings and mules over the age of four years.		Number and value of neat cattle over the age of four years.	
							No.	Value.	No.	Value.
Bethel,	33	380	.....	$18,780	$1,000	$17,780	18	$733	17	$425
Clarksville,	114	117	.....	45,585	9,300	36,285	43	1,715	15	405
Coolspring,	332	10,278	1,095	530,195	87,775	442,420	285	13,021	351	8,775
Deer Creek,	190	7,716	855	205,150	3,000	202,150	149	6,205	232	5,810
Delaware,	520	17,796	1,952	887,063	43,800	843,263	515	22,145	600	15,900
East Lackawannock,	287	12,182	1,313	518,197	4,000	514,197	260	15,545	331	9,540
Fairview,	245	9,784	1,091	405,302	10,975	394,327	203	10,910	283	7,075
Fredonia,	194	127	14	116,845	9,600	107,245	52	2,365	42	1,147
Findley,	446	11,861	1,289	488,164	7,600	480,564	260	13,725	366	9,150
French Creek,	342	10,790	1,206	363,286	12,700	350,586	215	9,075	353	8,992
Greene,	309	11,454	1,304	449,935	3,000	446,935	243	13,785	445	11,217
Greenville,	1,970	490	.....	1,721,830	143,500	1,578,330	263	11,485	58	1,540
Grove City,	627	157	17	551,212	112,000	439,212	105	4,182	26	635
Hempfield,	354	7,651	914	434,735	6,000	428,735	222	11,795	338	8,438
Hickory,	1,653	18,356	2,072	1,669,386	37,250	1,632,136	538	22,975	643	16,040
Jackson township,	383	10,042	1,076	396,243	8,500	387,743	240	12,110	307	7,674
Jackson Centre,	105	614	75	73,470	10,200	63,270	58	2,720	42	1,120
Jamestown,	373	213	39	188,835	20,800	168,035	71	3,104	43	1,185
Jefferson,	400	13,649	1,519	560,234	9,900	550,334	343	17,920	389	9,735
Lackawannock,	321	10,448	1,154	468,516	8,550	459,966	258	11,815	320	7,895
Lake,	238	9,031	1,021	300,015	7,000	293,015	136	7,440	227	5,825
Liberty,	264	8,084	864	285,032	4,550	280,482	191	8,445	285	7,312
Mercer,	793	195	.....	660,615	78,700	581,915	218	12,275	77	2,114
Millcreek,	255	9,369	1,041	340,126	6,300	333,826	246	11,695	332	8,330
New Lebanon,	79	816	90	60,972	4,200	56,772	38	1,540	43	1,105
New Vernon,	265	8,467	940	304,770	9,950	294,820	229	9,410	298	7,470
Otter Creek,	171	6,814	757	254,611	8,065	246,546	174	7,980	258	6,450
Perry,	368	9,945	1,105	451,373	15,000	436,373	271	12,856	404	10,014
Pine,	740	14,606	1,622	655,161	13,850	641,311	365	16,650	531	13,275
Pymatuning,	795	22,796	2,532	1,098,072	53,900	1,044,172	585	28,159	802	19,179

Names of Assessment Districts.	Value of salaries and emoluments of office, offices, posts of profit, professions, trades and occupations.	Aggregate value of all property taxable for county purposes at the rate of 4 mills on the dollar.	Aggregate amount of county tax assessed at the rate of 4 mills on the dollar.	Amount of money at interest, including mortgages, judgments, bonds, notes, stocks, etc.	Value of stages, omnibuses, hacks, cabs, etc.	Aggregate value of property taxable for State purposes at 4 mills on the dollar, including money at interest, stages, omnibuses, hacks, cabs, etc.	Aggregate amount of State tax assessed.	Debt of county.
Salem,	172	6,215	692	262,807	7,000	255,807	8,264	210	5,082
Sand Creek,	234	8,742	971	286,802	6,700	280,302	9,440	268	6,709
Sandy Lake borough,	303	452	50	244,430	32,350	212,080	2,955	39	975
Sandy Lake township,	383	12,816	1,424	468,685	5,650	463,035	14,684	378	9,816
Sharon,	3,229	67	.....	3,022,904	233,700	2,789,204	12,370	24	665
Sharpsville,	1,029	123	.....	902,724	81,300	821,424	6,610	44	1,200
Sheakleyville,	89	90	.....	21,395	6,000	23,395	1,080	20	515
Shenango,	425	14,512	1,619	795,789	10,500	785,289	14,710	464	11,935
Springfield,	474	14,751	1,638	591,775	16,000	575,775	17,945	467	11,462
Stoneboro,	387	1,464	163	230,389	19,800	210,589	4,672	94	2,350
Sugar Grove,	226	6,281	709	274,016	13,800	260,216	6,896	219	5,556
West Middlesex,	329	283	.....	250,135	44,000	206,135	3,475	32	798
West Salem,	707	19,600	2,177	883,598	13,000	870,598	25,507	796	17,066
Wheatland,	315	482	.....	133,133	13,500	119,633	2,010	16	375
Wilmington,	169	7,101	788	304,880	5,350	299,530	8,750	188	5,380
Wolf Creek,	207	8,450	938	275,051	5,000	270,051	8,335	258	6,391
Worth,	346	13,134	1,459	496,543	19,400	477,143	13,190	379	9,422
Total,	22,190	358,871	39,585	$23,966,748	$1,283,815	$22,682,933	$484,673	12,354	$308,859
Bethel,	$1,100	$20,038	$80 15	$1,946	.....	$1,946	$7 78	.....	.....
Clarksville,	5,100	43,395	174 38	32,826	.....	32,826	131 30	.....	.....
Coolspring,	2,800	467,016	1,868 06	36,750	.....	36,750	147 00	.....	.....
Deer Creek,	.....	214,155	856 62	8,755	.....	8,755	35 02	.....	.....
Delaware,	6,520	886,928	3,547 71	51,497	.....	51,497	205 98	.....	.....
East Lackawannock,	4,600	543,882	2,175 52	15,605	.....	15,605	62 42	.....	.....
Fairview,	1,650	413,962	1,655 84	15,940	.....	15,940	63 76	.....	.....
Fredonia,	9,350	120,107	480 42	38,619	335	38,954	155 81	.....	.....
Findley,	5,200	508,639	2,034 55	18,430	.....	18,930	75 72	.....	.....
French Creek,	2,150	370,803	1,483 21	14,205	.....	14,205	56 82	.....	.....

MERCER COUNTY—Continued.

Names of Assessment Districts.	Value of salaries and emoluments of office, offices, posts of profit, professions, trades and occupations.	Aggregate value of all property taxable for county purposes at the rate of 4 mills on the dollar.	Aggregate amount of county tax assessed at the rate of 4 mills on the dollar.	Amount of money at interest, including mortgages, judgments, bonds, notes, stocks, etc.	Value of stages, omnibuses, hacks, cabs, etc.	Aggregate value of property taxable for State purposes at 4 mills on the dollar, including money at interest, stages, omnibuses, hacks, cabs, etc.	Aggregate amount of State tax assessed.	Debt of county.
Greene,	2,000	473,937	1,895 74	24,895	.....	24,895	99 58	.....
Greenville,	118,650	1,710,005	6,840 02	301,132	1,950	303,082	1,212 32	.....
Grove City,	34,100	478,129	1,912 51	100,424	1,410	101,834	407 33	.....
Hempfield,	7,300	456,268	1,825 07	48,726	.....	48,726	194 90	.....
Hickory,	21,250	1,692,401	6,769 60	63,676	.....	63,676	254 70	.....
Jackson township,	8,190	415,717	1,662 86	21,756	.....	21,756	87 02	.....
Jackson Centre,	5,850	72,960	291 74	26,780	.....	26,780	107 12	.....
Jamestown,	24,650	196,974	787 89	68,7 2	.....	68,752	275 00	.....
Jefferson,	5,300	583,489	2,333 95	37,500	.....	37,500	150 00	.....
Lackawannock,	3,700	483,376	1,933 50	27,252	.....	27,252	109 00	.....
Lake,	3,050	309,330	1,237 32	33,461	.....	33,461	133 84	.....
Liberty,	3,050	299,309	1,197 23	18,739	.....	18,739	74 95	.....
Mercer,	28,650	624,954	2,499 81	267,247	2,313	269,560	1,078 24	.....
Millcreek,	850	354,671	1,418 68	23,629	.....	23,629	94 51	.....
New Lebanon,	2,650	62,067	248 26	6,940	.....	6,940	27 76	.....
New Vernon,	3,050	314,750	1,259 00	10,362	.....	10,362	41 44	.....
Otter Creek,	2,650	263,626	1,054 50	4,655	.....	4,655	18 62	.....
Perry,	8,950	468,193	1,872 77	13,684	100	13,784	55 13	.....
Pine,	16,390	687,626	2,750 50	55,266	.....	55,266	221 06	.....
Pymatuning,	13,000	1,104,470	4,417 88	69,876	.....	68,876	279 50	.....
Salem,	100	269,253	1,077 01	6,499	.....	6,499	25 99	.....
Sand Creek,	1,600	298,042	1,192 16	16,550	.....	16,550	66 20	.....
Sandy Lake borough,	17,750	233,760	935 04	41,596	500	42,096	168 38	.....
Sandy Lake township,	1 750	489,315	1,957 26	13,828	.....	13,828	55 31	.....
Sharon,	218,750	3,030,989	12,123 95	421,888	2,355	424,243	1,696 97	.....
Sharpsville,	55,450	884,684	3,538 73	62,368	2,462	64,830	259 32	.....
Sheakleyville,	3,050	28,040	112 16	7,800	.....	7,800	31 20	.....
Shenango,	5,400	817,325	3,269 30	22,813	.....	22,813	91 25	.....
Springfield,	6,150	611 332	2,445 32	41,797	.....	41,797	167 18	.....
Stoneboro,	19,400	237,002	948 02	20,3 6	.....	20,306	81 22	.....

Sugar Grove,	3,400	276,068	1,104 27	18,777	.....	18,777	75 10	.....	
West Middlesex,	17,400	227,808	911 23	23,695	$65	24,410	97 64	.....	
West Salem,	9,500	922,701	3,690 80	64,658	.....	64,658	256 23	.....	
Wheatland,	12,600	134,618	538 46	400	.....	400	1 60	.....	
Wilmington,	2,150	315,810	1,263 24	3,575	.....	3,575	14 30	.....	
Wolf Creek,	2,750	287,527	1,150 10	28,108	.....	28,108	112 43	.....	
Worth,	5,300	505,055	2,020 22	37,843	.....	37,843	151 37	.....	
Total,	$734,250	$24,210,706	$96,842 54	$2,291,626	$12,230	$2,303,856	$9,215 32	No debt.	

MIFFLIN COUNTY.

Names of Assessment Districts.	Taxables.	Cleared land.	Timber land.	Value of all real estate.	Value of real estate exempt from taxation.	Value of real estate taxable.	Number and value of horses, mares, geldings and mules over the age of four years.		Number and value of neat cattle over the age of four years.	
							No.	Value.	No.	Value.
Armagh township,	724	29,555	32,008	$798,651	$66,000	$732,651	538	$26,476	392	$8,986
Brown township,	508	12,031	10,809	779,032	51,200	727,832	431	23,125	251	5,167
Bratton township,	335	9,101	13,950	249,737	12,500	237,237	172	7,460	184	4,409
Decatur,	451	15,475	16,728	255,684	11,100	244,584	428	10,945	320	6,089
Derry,	1,005	11,336	5,830	1,007,303	51,000	956,303	405	23,070	290	7,015
Granville,	503	13,059	12,040	541,647	17,000	524,647	359	14,073	273	6,974
Lewistown—East ward,	1,004	.....	.....	1,265,090	73,950	1,191,140	199	9,935	37	1,085
West ward,	610	.....	.....	603,231	82,500	520,731	82	3,755	24	565
South ward,	206	.....	.....	111,925	.....	111,925	11	500	6	130
McVeytown borough,	213	.....	.....	110,048	12,000	98,048	26	1,701	8	190
Menno township,	373	8,881	4,554	445,351	27,000	418,351	337	17,031	335	8,188
Newton Hamilton borough,	135	.....	.....	77,102	15,800	61,302	22	1,080	10	245
Oliver township,	392	7,836	12,049	463,821	12,600	451,221	403	14,435	328	7,863
Union township,	516	10,014	4,600	715,428	39,800	675,628	404	28,270	392	9,765
Wayne township,	502	19,680	12,900	436,901	14,900	422,001	381	16,115	326	7,352
Total,	7,567	136,968	125,468	$7,860,951	$487,350	$7,373,601	4,208	$198,031	3,176	$73,703

MIFFLIN COUNTY—Continued.

Names of Assessment Districts.	Value of salaries and emoluments of office, offices, posts of profit, professions, trades and occupations.	Aggregate value of all property taxable for county purposes at the rate of 4 mills on the dollar.	Aggregate amount of county tax assessed at the rate of 4 mills on the dollar.	Amount of money at interest, including mortgages, judgments, bonds, notes, stocks, etc.	Value of stages, omnibuses, hacks, cabs, etc.	Aggregate value of property taxable for State purposes at 4 mills on the dollar, including money at interest, stages, omnibuses, hacks, cabs, etc.	Aggregate amount of State tax assessed.	Debt of county.
Armagh township,	$23,890	$792,003	$3,168 01	$65,735	.....	$65,735	$262 94	.....
Brown township,	21,350	777,474	3,109 89	196,151	.....	196,151	784 60	.....
Bratton township,	8,840	257,946	1,031 78	7,136	.....	7,136	28 54	.....
Decatur,	8,495	270,113	1,080 45	16,347	.....	16,347	65 38	.....
Derry,	35,278	1,021,666	4,086 66	30,300	.....	33,300	121 20	.....
Granville,	12,955	558,649	2,234 59	9,178	.....	9,178	36 71	.....
Lewistown—East ward,	65,450	1,267,610	5,070 44	308,261	.....	308,261	1,233 04	.....
West ward,	20,960	546,011	2,184 04	35,871	$500	35,871	143 48	.....
South ward,	11,030	123,585	494 34	.....	.....	.....	.....	.....
McVeytown borough,	8,960	108,899	435 59	25,588	.....	25,588	102 25	.....
Menno township,	7,175	450,805	183 22	76,532	.....	76,532	306 12	.....
Newton Hamilton borough,	5,375	68,002	272 00	8,049	.....	8,049	32 19	.....
Oliver township,	6,030	479,489	1,917 95	4,582	.....	4,582	18 32	.....
Union township,	16,615	730,218	2,920 87	115,999	.....	115,999	463 99	.....
Wayne township,	8,385	453,653	1,814 61	4,825	.....	4,825	19 30	.....
Total,	$260,788	$7,906,123	$30,004 44	$904,054	$500	$904,554	$3,620 06	$60,000 00

MONROE COUNTY.

Names of Assessment Districts	Taxables.	Cleared land.	Timber land.	Value of all real estate.	Value of real estate exempt from taxation.	Value of real estate taxable.	Number and value of horses, mares, geldings and mules over the age of four years.		Number and value of neat cattle over the age of four years.	
							No.	Value.	No.	Value.
Barrett,	274	3,656	26,857	$163,470	$7,950	$155,520	178	$5,425	172	$3,405
Chestnuthill,	449	11,387	11,318	388,862	26,000	362,862	359	12,310	416	8,245
Coolbaugh,	396	1,455	50,305	344,872	12,700	332,172	146	7,455	135	2,700
Delaware Water Gap,	164	443	601	202,713	6,500	196,213	70	2,795	17	340
East Stroudsburg,	898	.....	.....	950,151	49,600	900,551	156	9,110	33	730
Eldred,	313	7,634	7,555	181,576	6,500	175,076	235	8,905	268	5,360
Hamilton,	515	12,985	8,888	512,376	21,600	490,776	419	11,380	425	8,999
Jackson,	256	5,601	9,661	165,812	7,170	158,642	179	6,225	188	2,820
Middle Smithfield,	438	10,460	20,022	294,212	23,500	270,712	265	7,000	308	6,000
Paradise,	237	4,196	8,208	203,101	14,100	189,001	174	6,139	169	2,600
Pocono,	369	6,404	14,606	225,679	17,900	207,779	270	9,725	243	4,770
Polk,	356	9,154	7,529	269,004	10,000	259,004	268	13,435	313	6,260
Price,	86	1,572	12,250	38,2 9	1,100	37,199	65	1,625	51	982
Ross,	272	6,537	7,945	114,395	6,100	108,295	156	4,535	158	2,765
Smithfield,	445	9,665	2,593	430,297	19,228	411,069	307	11,300	306	4,835
Stroud,	522	11,998	7,105	457,024	15,650	441,374	340	14,142	432	8,450
Stroudsburg,	1,309	.....	.....	1,532,753	229,000	1,304,753	153	9,250	27	515
Tobyhanna,	261	2,679	34,318	199,104	7,700	191,404	125	4,110	147	2,295
Tunkhannock,	102	1,621	16,576	65,411	1,500	63,911	87	2,085	61	1,220
Total,	7,662	107,468	246,307	$6,740,111	$483,798	$6,256,313	3,952	$146,932	3,869	$73,413

MONROE COUNTY—Continued.

Names of Assessment Districts.	Value of salaries and emoluments of office, offices, posts of profit, professions, trades and occupations.	Aggregate value of all property taxable for county purposes at the rate of 5 mills on the dollar.	Aggregate amount of county tax assessed at the rate of 5 mills on the dollar.	Amount of money at interest, including mortgages, judgments, bonds, notes, stocks, etc.	Value of stages, omnibuses, hacks, cabs, etc.	Aggregate value of property taxable for State purposes at 4 mills on the dollar, including money at interest, stages, omnibuses, hacks, cabs, etc.	Aggregate amount of State tax assessed.	Debt of county.
Barrett,	$12,875	$177,225	$886 13	$25,960	.....	$25,960	103 84	.....
Chestnuthill,	27,670	411,187	2,055 94	37,422	.....	37,422	149 69	.....
Coolbaugh,	29,935	372,262	1,861 31	60,078	$1,475	61,553	246 21	.....
Delaware Water Gap,	17,425	216,773	1,083 87	26,595	1,925	28,520	114,08	.....
East Stroudsburg,	111,725	1,022,116	5,110 58	134 5 2	340	134 932	539 73	.....
Eldred,	16,750	206,091	1,030 46	16,568	.....	16,565	66 27	.....
Hamilton,	25,830	536,976	2,684 88	93,678	.....	93,678	374 71	.....
Jackson,	7,775	175,462	877 31	8 072	.....	8.072	32 29	.....
Middle Smithfield,	13,025	2 6,737	1,483 69	34,858	.....	34,858	139 43	.....
Paradise,	9,575	207,396	1,036 98	5,200	300	5,500	22 00	.....
Pocono,	18,050	240,324	1,201 62	56,772	.....	56,772	227 09	.....
Polk,	24,025	302,714	1,513 57	42,430	.....	42,430	169 72	.....
Price,	2,170	41,977	209 89	1,292	.....	1,292	5 17	.....
Ross,	8,020	123,645	618 23	5,798	.....	5,798	23 19	.....
Smithfield,	22,670	449,854	2,249 27	88,900	465	89,365	357 46	.....
Stroud,	25,025	488,991	2,444 96	47,480	425	47,905	191 62	.....
Stroudsburg,	176,750	1,491,268	7,456 34	394,477	1,990	396,467	1,585 87	.....
Tobyhanna,	18 025	215,744	1,078 72	7,953	.....	7.953	31 81	.....
Tunkhannock,	4,150	71,366	356 83	1 300	.....	1.300	5 20	.....
Total,	$571,450	$7,048,108	$35,240 58	$1,089,425	$6,920	$1,096,345	$4,385 38	$66,600 00

MONTGOMERY COUNTY.

Names of Assessment Districts.	Taxables.	Cleared land.	Timber land.	Value of all real estate.	Value of real estate exempt from taxation.	Value of real estate taxable.	Number and value of horses, mares, geldings and mules over the age of four years.		Number and value of neat cattle over the age of four years.	
							No.	Value.	No.	Value.
Ambler, 1st ward,	262	.....	2	$494,450	$46,100	$448,350	83	$3,855	7	$175
Ambler, 2d ward,	420	101	.....	649,400	8,600	640,800	56	2,880	5	130
Bridgeport—1st ward,	362	100	.....	458,795	31,100	427,695	50	3,115	4	80
2d ward,	236	.....	.....	352,185	18,800	333,385	6	285	....	.....
3d ward,	335	.....	.....	354,785	25,000	329,785	28	715	2	40
Collegeville,	205	859	12	495,695	119,000	376,695	84	2,795	76	1,595
Conshohocken—1st ward,	382	.....	.....	502,120	62,000	441,120	57	2,280	....	.....
2d ward,	338	.....	.....	676,110	35,300	640,810	63	3,050	....	.....
3d ward,	408	.....	.....	513,660	82,875	430,785	46	2,325	....	.....
4th ward,	265	.....	.....	282,145	.....	282,145	17	935	2	50
5th ward,	344	.....	.....	350,580	800	349,780	26	1,360	2	60
East Greenville,	309	.....	.....	362,885	17,000	345,885	74	4,275	8	225
Green Lane,	83	.....	.....	114,890	4,500	110,390	56	2,565	18	450
Hatboro,	212	.....	.....	511,400	25,700	485,700	115	5,350	18	520
Hatfield borough,	154	.....	.....	202,075	6,400	195,675	69	3,340	14	420
Jenkintown, 1st ward,	340	.....	.....	477,550	44,000	433,550	84	4,650	5	170
Jenkintown, 2d ward,	420	.....	.....	843,125	72,300	770,825	93	7,115	9	255
Lansdale, East ward,	440	.....	.....	614,380	58,800	555,580	74	3,535	....	.....
Lansdale, West ward,	357	.....	.....	543,450	33,500	509,950	106	5,190	1	25
North Wales,	407	.....	.....	582,925	31,200	551,725	98	5,365	....	.....
Narberth,	222	.....	.....	912,410	28,650	883,760	55	1,770	3	80
Norristown—1st ward,	715	.....	.....	1,145,150	70,300	1,074,850	136	8,320	....	.....
2d ward,	583	.....	.....	1,144,455	85,000	1,059,455	85	4,400	....	.....
3d ward,	517	.....	.....	2,043,300	600,000	1,443,300	134	8,150	....	.....
4th ward,	699	.....	.....	1,456,285	175,000	1,281,285	116	7,800	....	.....
5th ward,	543	.....	.....	681,885	59,500	622,385	58	2,590	3	85
6th ward,	584	.....	.....	1,096,850	595,000	501,850	44	1,510	40	870
7th ward,	627	.....	.....	1,005,900	50,000	955,900	58	2,870	....	.....
8th ward,	349	.....	.....	652,780	29,000	623,780	24	950	....	.....
9th ward,	459	.....	.....	431,130	9,000	422,130	67	2,960	11	320
10th ward,	740	.....	.....	1,171,475	87,000	1,084,475	41	2,050	12	300

MONTGOMERY COUNTY—Continued.

Names of Assessment Districts.	Taxables.	Cleared land.	Timber land.	Value of all real estate.	Value of real estate exempt from taxation.	Value of real estate taxable.	Number and value of horses, mares, geldings and mules over the age of four years.		Number and value of neat cattle over the age of four years.	
							No.	Value.	No.	Value.
Pottstown—West ward,	454	.....	.....	$65,910	31,050	$34,860	133	5,945	....	.....
2d ward,	469	.....	.....	938,240	148,500	789,740	46	2,230	....	.....
3d ward,	351	.....	.....	573,740	38,000	535,740	30	2,075	1	25
4th ward,	305	.....	.....	340,095	36,000	304,095	27	1,875	....	.....
5th ward,	509	.....	.....	500,660	14,500	486,160	60	1,925	....	.....
6th ward,	323	.....	.....	603,970	26,500	577,470	24	895	9	180
7th ward,	260	.....	.....	296,615	12,900	283,715	32	1,385	17	390
8th ward,	422	.....	.....	377,290	60,100	317,190	38	1,405	....	.....
9th ward,	638	950	22	757,765	18,600	739,165	78	3,555	47	940
10th ward,	359	.....	.....	197,165	6,100	191,065	40	1,320	1	20
Pennsburg,	273	220	.....	359,165	24,100	335,065	79	4,015	11	245
Rockledge,	150	250	12	366,350	53,000	313,350	23	775	3	75
Royersford—1st ward,	321	.....	.....	255,925	36,000	219,925	29	1,710	....	.....
2d ward,	112	.....	.....	448,350	26,100	422,250	43	2,525	....	.....
3d ward,	152	.....	.....	177,040	26,500	150,540	17	1,260	....	.....
4th ward,	180	.....	.....	195,235	6,800	188,435	28	985	....	.....
Souderton,	376	97	4	508,255	15,400	492,855	103	5,765	....	.....
Trappe,	132	1,312	5	240,610	17,400	223,210	95	3,500	122	3,050
West Conshohocken,	627	.....	.....	582,050	28,550	553,500	67	3,615	6	145
West Telford,	134	91	6	191,750	6,130	185,620	72	3,570	11	275
Abington,	988	3,333	571	4,609,165	121,350	4,487,815	615	35,305	490	13,535
Cheltenham,	1,619	1,254	342	6,093,200	277,500	5,815,700	694	47,850	289	9,765
Douglass,	519	8,809	338	627,260	23,900	603,360	440	24,610	800	20,435
Franconia,	560	5,521	369	1,061,370	57,600	1,003,770	523	24,220	776	19,070
Frederick,	485	10,907	655	718,270	15,055	703,215	483	23,295	1,075	26,675
Hatfield, ...	424	1,057	94	885,625	17,750	867,875	343	16,735	552	13,800
Horsham,	382	9,069	617	1,202,370	16,800	1,185,570	577	26,070	779	19,205
Limerick,	679	664	.....	1,245,700	34,925	1,210,775	624	30,485	1,165	29,250
Lower Gwynedd,	305	5,556	256	1,053,050	18,500	1,034,550	322	13,565	359	8,865
Lower Merion, Upper,	1,325	2,502	604	4,377,730	568,800	3,808,930	840	56,485	648	19,590
Lower Merion, Lower,	2,316	1,015	187	5,582,590	360,600	5,221,990	820	47,060	600	18,510

Lower Providence,	462	320	119	1,006,080	88,060	918,080	472	17,480	721	14,170
Lower Pottsgrove,	195	5,300	300	339,715	6,700	333,015	249	12,220	491	9,820
Lower Salford,	524	8,721	376	958,220	18,700	939,520	583	25,870	850	21,290
Marlborough,	346	5,621	436	325,965	6,200	319,765	143	10,975	363	7,440
Montgomery,	189	3,185	528	700,625	31,106	669,525	277	9,995	364	9,100
Moreland,	746	9,638	797	2,261,575	46,663	2,214,915	556	16,470	599	14,920
New Hanover,	477	11,665	1,591	643,530	33,000	610,530	516	26,580	1,107	28,510
Norriton,	386	2,336	113	1,027,865	74,990	952,875	411	18,070	708	15,625
Perkiomen,	325	769	95	617,805	37,700	580,105	220	10,575	316	6,365
Plymouth,	560	534	60	1,103,655	9,600	1,093,455	347	17,410	596	10,150
Salford,	201	4,883	846	318,525	4,000	314,525	191	5,470	243	6,075
Skippack,	375	7,200	273	763,400	17,400	746,000	416	25,540	982	24,815
Springfield,	653	270	67	2,180,145	103,250	2,076,895	383	21,470	425	10,845
Towamencin,	337	5,773	207	723,005	23,800	699,205	402	22,875	639	15,975
Upper Dublin,	637	6,144	358	2,172,120	57,300	2,094,820	493	23,860	491	11,125
Upper Gwynedd,	393	4,706	170	797,575	10,300	787,275	294	14,070	417	10,230
Upper Hanover,	579	11,519	688	894,900	32,000	862,900	567	27,000	1,099	25,495
Upper Merion,	731	8,907	1,014	1,768,450	64,800	1,703,650	713	15,100	714	14,200
Upper Pottsgrove,	121	2,849	243	160,130	1,400	158,730	143	3,765	253	4,880
Upper Providence,	829	.....	10	1,425,490	181,400	1,244,090	541	20,830	1,230	30,910
Upper Salford,	235	.....	225	411,140	12,300	398,840	248	11,235	429	10,725
Whitemarsh,	904	.....	172	2,432,195	59,675	2,372,520	573	28,635	733	19,025
Whitpain,	518	2,720	335	1,313,500	46,000	1,267,500	474	25,295	767	19,325
Worcester,	443	5,252	362	1,053,905	39,400	1,014,505	639	28,470	1,269	31,825
West Pottsgrove,	225	.....	.....	303,595	74,300	229,295	56	1,520	83	1,370
Total,	39,897	162,009	13,391	$83,640,305	$5,776,340	77,263,965	18,026	$945,520	23,835	$585,015

MONTGOMERY COUNTY—Continued.

Names of Assessment Districts.	Value of salaries and emoluments of office, offices, posts of profit, professions, trades and occupations.	Aggregate value of all property taxable for county purposes at the rate of 2 mills on the dollar.	Aggregate amount of county tax assessed at the rate of 2 mills on the dollar.	Amount of money at interest, including mortgages, judgments, bonds, notes, stocks, etc.	Value of stages, omnibuses, hacks, cabs, etc.	Aggregate value of property taxable for State purposes at 4 mills on the dollar, including money at interest, stages, omnibuses, hacks, cabs, etc.	Aggregate amount of State tax assessed.	Debt of county.
Ambler, 1st ward,	$28,950	$481,330	$962 66	$80,935	$1,200	$82,135	$328 54	.....
Ambler, 2d ward,	45,250	689,060	1,378 12	76,040	.....	76,040	304 16	.....
Bridgeport—1st ward,	33,340	464,230	928 46	33,265	.....	33,265	133 46	.....
2d ward,	21,415	355,085	710 17	37,265	.....	37,265	149 46	.....
3d ward,	30,700	361,240	722 48	28,760	.....	28,760	115 04	.....
Collegeville,	15,900	396,985	793 97	121,105	250	121,355	485 42	.....
Conshohocken—1st ward,	37,300	480,700	961 40	4,750	700	5,450	21 85	.....
2d ward,	36,625	680,485	1,360 97	58,700	.....	58,700	234 80	.....
3d ward,	40,025	473,135	946 27	195,680	.....	195,680	782 72	.....
4th ward,	22,525	305,655	611 31	14,290	.....	14,290	57 16	.....
5th ward,	32,825	384,025	768 05	58,280	.....	58,280	223 12	.....
East Greenville,	27,125	377,510	755 02	137,905	450	138,355	553 42	.....
Green Lane,	8,925	122,330	244 66	31,395	50	31,445	125 78	.....
Hatboro,	29,300	520,870	1,041 74	208,605	350	208,955	835 82	.....
Hatfield borough,	15,400	214,835	429 67	22,720	.....	22,720	90 88	.....
Jenkintown, 1st ward,	32,325	470,695	941 39	110,840	900	111,740	446 96	.....
Jenkintown, 2d ward,	41,350	819,545	1,639 09	182,765	.....	182,765	731 06	.....
Lansdale, East ward,	55,100	614,215	1,228 43	136,815	200	137,015	548 06	.....
Lansdale, West ward,	43,350	558,515	1,117 03	130,080	965	131,045	524 18	.....
North Wales,	44,450	601,540	1,203 08	159,080	270	159,350	637 40	.....
Narberth,	23,195	908,805	1,817 61	32,805	100	32,905	131 62	.....
Norristown—1st ward,	72,175	1,155,345	2,310 69	764,850	1,720	766,570	3,066 28	.....
2d ward,	67,750	1,131,605	2,263 21	422,110	1,400	423,510	1,694 04	.....
3d ward,	60,850	1,512,300	3,024 60	110,125	4,680	1,114,805	4,459 22	.....
4th ward,	79,650	1,368,735	2,737 47	434,730	1,000	435,730	1,742 92	.....
5th ward,	48,500	673,560	1,347 12	128,305	.....	128,305	513 22	.....
6th ward,	58,400	562,630	1,125 26	254,315	.....	254,315	1,017 26	.....
7th ward,	67,050	1,025,820	2,051 64	399,180	.....	399,180	1,596 72	.....
8th ward,	39,150	663,880	1,327 76	334,815	.....	334,815	1,339 26	.....
9th ward,	41,200	467,110	934 22	91,615	.....	91,615	366 46	.....
10th ward,	79,410	1,166,235	2,332 47	456,965	.....	456,965	1,827 86	.....

Pottstown—West ward,	56,450	897,255	1,794 51	401,475	4,000	405,475	1,621 90	.....
2d ward,	54,300	846,270	1,692 54	413,660	.....	413,660	1,654 64	.....
3d ward,	33,925	571,765	1,143 53	82,305	.....	82,305	329 22	.....
4th ward,	31,650	337,620	675 24	43,470	25	43,475	173 90	.....
5th ward,	52,175	540,260	1,080 52	64,470	.....	64,470	257 88	.....
6th ward,	32,550	611,035	1,222 19	20,060	.....	20,060	80 24	.....
7th ward,	28,500	313,990	627 98	18,715	.....	18,715	74 86	.....
8th ward,	41,650	360,245	720 49	91,585	.....	91,585	366 34	.....
9th ward,	61,535	805,195	1,610 39	97,770	.....	97,770	391 08	.....
10th ward,	34,350	226,755	453 51	2,015	.....	2,015	8 06	.....
Pennsburg,	24,850	364,175	728 35	68,880	.....	68,880	275 52	.....
Rockledge,	23,100	337,360	674 60	3,180	.....	3,180	12 72	.....
Royersford—1st ward,	17,425	239,060	478 12	37,730	575	38,305	153 22	.....
2d ward,	40,100	464,875	929 75	111,920	270	112,190	448 76	.....
3d ward,	14,200	166,000	332 00	32,930	.....	32,930	131 72	.....
4th ward,	19,425	208,845	417 69	41,050	25	41,075	164 30	.....
Souderton,	40,175	538,795	1,077 59	172,245	350	172,595	690 38	.....
Trappe,	10,725	240,485	480 97	58,515	.....	58,515	234 06	.....
West Conshohocken,	56,610	613,870	1,227 74	51,715	.....	51,715	206 86	.....
West Telford,	14,725	204,190	408 38	48,450	.....	48,450	193 80	.....
Abington,	107,900	4,644,555	9,289 11	1,002,735	200	1,002,935	4,011 74	.....
Cheltenham,	215,725	6,089,040	12,178 08	1,054,225	600	1,054,825	4,219 30	.....
Douglass,	31,650	680,055	1,360 11	132,040	65	132,105	528 42	.....
Franconia,	37,375	1,084,435	2,168 87	341,895	.....	341,895	1,367 58	.....
Frederick,	25,425	778,610	1,557 22	176,395	.....	176,395	705 58	.....
Hatfield,	30,675	929,105	1,858 21	277,020	.....	277,020	1,108 08	.....
Horsham,	22,450	1,253,395	2,506 79	167,270	.....	167,270	669 08	.....
Limerick,	42,250	1,312,760	2,625 52	163,465	25	163,490	653 96	.....
Lower Gwynedd,	31,950	1,088,930	2,177 86	186,535	.....	186,535	746 14	.....
Lower Merion, Upper,	129,975	4,014,980	8,029 96	1,160,070	2,650	1,162,720	4,650 88	.....
Lower Merion, Lower,	207,100	5,494,660	10,989 32	4,160,965	310	4,161,275	16,644 86	.....
Lower Providence,	33,740	983,470	1,966 94	83,750	.....	83,750	335 00	.....
Lower Pottsgrove,	11,825	366,880	733 76	33,490	.....	33,490	133 96	.....
Lower Salford,	36,875	1,023,555	2,047 11	382,495	.....	382,495	1,529 98	.....
Marlborough,	29,070	367,250	734 50	77,565	.....	77,565	310 26	.....
Montgomery,	14,900	703,520	1,407 04	29,950	.....	29,950	119 80	.....
Moreland,	61,125	2,307,450	4,614 90	417,200	.....	417,200	1,668 80	.....
New Hanover,	28,050	693,620	1,387 24	168,535	.....	168,535	674 14	.....
Norriton,	27,725	1,013,635	2,027 27	68,350	.....	68,350	273 40	.....
Perkiomen,	27,075	624,180	1,248 36	251,265	.....	251,265	1,005 06	.....
Plymouth,	48,200	1,169,165	2,338 33	73,055	.....	73,055	292 22	.....
Salford,	13,780	339,850	679 70	103,650	.....	103,650	414 60	.....
Skippack,	18,600	814,955	1,629 91	390,400	.....	390,400	1,561 60	.....
Springfield,	80,175	2,189,745	4,379 49	885,305	.....	885,305	3,541 22	.....
Towamencin,	16,575	754,610	1,509 22	126,080	.....	126,080	504 32	.....
Upper Dublin,	59,600	2,189,405	4,378 81	290,735	.....	290,735	1,162 94	.....
Upper Gwynedd,	29,150	840,725	1,681 45	251,135	.....	251,135	1,004 54	.....
Upper Hanover,	35,880	951,365	1,902 73	201,370	.....	201,370	805 48	.....
Upper Merion,	63,075	1,796,125	3,592 25	92,500	.....	92,500	370 00	.....
Upper Pottsgrove,	7,960	175,275	350 55	12,855	.....	12,855	51 42	.....
Upper Providence,	63,400	1,389,330	2,778 66	145,290	.....	145,290	581 16	.....
Upper Salford,	14,520	435,220	870 64	44,550	.....	44,550	178 20	.....
Whitemarsh,	97,575	2,478,665	4,957 33	527,720	.....	527,720	2,110 88	.....

MONTGOMERY COUNTY—Continued.

Names of Assessment Districts.	Value of salaries and emoluments of office, offices, posts of profit, professions, trades and occupations.	Aggregate value of all property taxable for county purposes at the rate of 2 mills on the dollar.	Aggregate amount of county tax assessed at the rate of 2 mills on the dollar.	Amount of money at interest, including mortgages, judgments, bonds, notes, stocks, etc.	Value of stages, omnibuses, hacks, cabs, etc.	Aggregate value of property taxable for State purposes at 4 mills on the dollar, including money at interest, stages, omnibuses, hacks, cabs, etc.	Aggregate amount of State tax assessed.	Debt of county.
Whitpain,	36,025	1,348,085	2,696 17	443,605	.....	443,605	1,774 42	.....
Worcester,	25,275	1,100,075	2,200 15	168,335	.....	168,335	673 34	.....
West Pottsgrove,	20,805	252,990	505 98	12,580	.....	12,580	50 32	.....
Total,	$3,751,225	$82,545,825	$165,091 65	$22,225,730	$23,330	$22,249,060	$88,996 24	$75,000 00

MONTOUR COUNTY.

Names of Assessment Districts.	Taxables.	Cleared land.	Timber land.	Value of all real estate.	Value of real estate exempt from taxation.	Value of real estate taxable.	Number and value of horses, mares, geldings and mules over the age of four years.		Number and value of neat cattle over the age of four years.	
							No.	Value.	No.	Value.
Anthony township,	226	12,146	2,464	$4 7,807	$11,300	$396,507	361	$15,580	304	$7,410
Cooper township,	127	3,081	870	152,219	3,200	149,019	129	4,220	134	2,470
Danville—1st ward,	760	49	.....	1,026,815	216,650	810,155	104	5,830	3	65
2d ward,	534	181	.....	358,215	17,800	340,415	49	1,905	11	245
3d ward,	906	28	.....	847,110	40,300	806,810	71	4,085	....	.....
4th ward,	626	48	.....	378,360	62,200	316,160	39	2,150	2	50
Derry township,	281	8,318	901	321,066	11,000	310,066	340	19,196	311	7,791
Liberty township,	429	12,232	3,436	496,215	6,200	490,015	430	22,171	346	8,208
Limestone township,	222	7,885	130	477,572	6,700	470,872	321	15,940	295	7,365
Mahoning,	487	2,691	1 319	3,286,417	3,005,500	280,917	113	5,363	196	5,375
Mayberry township,	67	3,216	796	87,205	3,200	84,005	124	4,841	83	2,110
Valley township,	269	6,935	2,357	322,980	9,500	313,480	261	12,215	275	6,358
Washingtonville borough,	83	15	.....	68,500	11,400	57,100	24	1,460	5	115
West Hemlock township,	123	3,704	1,166	96,100	3,225	92,875	119	4,605	130	2,370
Total,	5,280	60,529	13,729	$8,326,571	$3,408,175	$4,918,396	2,485	$119,861	2,094	$49,822

MONTOUR COUNTY—Continued.

Names of Assessment Districts.	Value of salaries and emoluments of office, offices, posts of profit, professions, trades and occupations.	Aggregate value of all property taxable for county purposes at the rate of 3 mills on the dollar.	Aggregate amount of county tax assessed at the rate of 3 mills on the dollar.	Amount of money at interest, including mortgages, judgments, bonds, notes, stocks, etc.	Value of stages, omnibuses, hacks, cabs, etc.	Aggregate value of property taxable for State purposes at 4 mills on the dollar, including money at interest, stages, omnibuses, hacks, cabs, etc.	Aggregate amount of State tax assessed.	Debt of county.
Anthony township,	$5,170	$424,967	$1,274 90	$27,213	.....	$27,216	$108 86	.....
Cooper township,	1,750	157,459	472 38	13,063	.....	13,063	52 25	.....
Danville—1st ward,	50,050	866,100	2,598 30	205,153	$1,645	206,7 8	827 19	.....
2d ward,	24,975	367,540	1,102 62	15,999	250	16,249	65 00	.....
3d ward,	43,510	854,405	2,563 22	58,438	.....	58,433	233 75	.....
4th ward,	24,725	343,085	1,029 25	24,703	.....	24,703	98 81	.....
Derry township,	5,590	342,553	1,027 66	87,453	50	87,503	350 00	.....
Liberty township,	5,660	526,054	1,578 16	17,982	.....	17,982	71 92	.....
Limestone township,	4,800	498,977	1,496 93	37,901	.....	37,901	151 60	.....
Mahoning,	18,560	310,195	920 59	26,088	.....	26,088	104 35	.....
Mayberry township,	1,100	92,056	76 17	3,123	.....	3,123	12 49	.....
Valley township,	5,335	337,388	1,012 16	15,591	.....	15,591	62 36	.....
Washingtonville borough,	4,155	62,830	188 49	19,371	.....	19,371	77 48	.....
West Hemlock township,	2,040	101,890	305 67	5,193	.....	5,193	20 77	.....
Total,	$197,420	$5,285,499	$15,856 50	$557,274	$1,945	$559,219	$2,236 83	$21,000 00

NORTHAMPTON COUNTY.

Names of Assessment Districts.	Taxables.	Cleared land.	Timber land.	Value of all real estate.	Value of real estate exempt from taxation.	Value of real estate taxable.	Number and value of horses, mares, geldings and mules over the age of four years.		Number and value of neat cattle over the age of four years.	
							No.	Value.	No.	Value.
Allen township,	2,898	7,362	96	$2,090,962	$65,800	$2,025 162	615	$28,320	343	$6,860
Bangor borough—1st ward,	487	41	15	572,017	30,000	542,017	78	3,245	4	100
2d ward,	321	28	.....	182,778	13.700	169.078	19	1,110	2	50
3d ward,	482	140	6	421.801	83.000	338,801	91	4,235	5	110
4th ward,	358	24	10	156.597	2.000	154,597	8	290	4	90
Bath borough,	327	61	.....	367.623	35.100	332,523	83	4,305	19	470
Bethlehem—1st ward,	500	16	.....	1.020.289	143.500	885 789	52	4,780	3	75
2d ward,	828	37	.....	1,583.893	115,000	1,468.893	173	10,775	6	180
3d ward,	600	54	.....	557.493	53.650	503,843	47	3,355	3	75
4th ward,	753	86	.....	661.997	56.000	605.997	23	1.510	1	30
Bethlehem township,	1,075	12.076	193	1,431.573	73.800	1,357,773	699	30.415	904	22,600
Bushkill township,	735	12.518	2,240	542.382	17.000	525,382	406	21.790	521	13,305
Chapman borough,	109	35	.....	115.280	5,000	110.280	19	1.275	2	60
East Allen township,	461	4.592	262	643,323	7.800	635,523	429	17,813	543	13.125
East Bangor borough,	413	98	4	331.296	20,500	310,796	54	2,395	19	445
Easton city—1st ward,	765	.....	.....	2,327.287	350,000	1.977.287	181	16,720	....	.....
2d ward,	827	.....	.....	2,403,765	490,000	1.913,765	148	11.600	....	.....
3d ward,	923	200	25	1,488.915	424.750	1,064,165	118	4,700	15	375
4th ward,	1,043	.....	.....	1.364.283	210,000	1.154,283	119	7,950	7	325
5th ward,	723	.....	.....	1.104.329	168,000	936.329	83	7,450	....	.....
6th ward	1.112	.....	.....	1,598.400	473,401	1,125,000	67	4,800	....	.....
7th ward,	752	.....	.....	639.923	22,525	617,398	27	1.175	2	50
8th ward,	1.173	20	.....	1,018,950	80,750	938,200	103	4,508	2	50
9th ward,	365	173	.....	308,144	28,125	280,019	61	2,950	10	250
10th ward,	864	54	.....	572,881	82,600	490,281	36	1,800	3	75
11th ward,	701	.....	.....	748,433	76,000	672,433	87	4,930	1	25
12th ward,	533	46	.....	378,106	32,500	345,606	20	1,230	....	.....
Forks township,	466	7,381	175	999,869	44,300	955,569	397	19,040	482	12,250
Freemansburg borough,	191	.....	.....	198,740	35,700	163,040	41	2,360	....	.....
Glendon borough,	245	332	24	218,635	16,000	202,635	33	1,513	8	175
Hanover township,	158	4,077	84	352,235	2,400	349,835	226	10,340	267	6,700
Hellertown borough,	302	30	.....	255,916	24,300	331,616	62	2,420	5	120

NORTHAMPTON COUNTY—Continued.

Names of Assessment Districts,	Taxables.	Cleared land.	Timber land.	Value of all real estate.	Value of real estate exempt from taxation.	Value of real estate taxable.	Number and value of horses, mares, geldings and mules over the age of four years.		Number and value of neat cattle over the age of four years.	
							No.	Value.	No.	Value.
Lehigh township,	1,562	15,211	2,764	1,190,628	49,000	1,141,628	636	31,756	694	17,350
Lower Mt. Bethel township,	562	14,092	274	955,249	18,960	936,349	429	18,490	475	9,765
Lower Nazareth township,	281	7,768	142	834,978	40,000	794,978	445	15,915	462	11,555
Lower Saucon township,	1,380	14,481	3,816	1,742,968	43,850	1,699,118	769	47,895	1,100	27,500
Moore township,	893	18,627	2,201	828,827	30,600	798,227	650	30,726	992	24,685
Nazareth borough—1st ward,	380	252	49	458,054	70,000	388,054	76	3,095	12	290
2d ward,	366	11	.....	294,153	800	293,353	87	5,015	2	55
3d ward,	272	40	.....	207,289	10,500	196,789	61	2,960	7	180
Northampton Heights borough,	223	195	2	545,928	6,500	539,428	8	470	2	50
Palmer township,	859	6,544	76	994,099	13,500	980,599	401	17,175	423	9,195
Pen Argyl borough—1st ward,	412	.....	.....	342,290	1,000	341,290	40	1,900	15	375
2d ward,	309	.....	.....	187,594	21,000	158,594	27	1,300	3	75
3d ward,	388	.....	.....	206,639	17,000	189,639	25	1,430	....	.....
Plainfield township,	836	12,223	1,942	932,654	24,000	908,654	523	21,870	597	14,680
Portland borough,	255	177	.....	226,155	11,000	215,155	66	2,320	12	225
South Bethlehem borough—1st ward,	934	.....	.....	991,704	71,000	920,704	84	6,200	6	275
2d ward,	999	35	2	1,312,988	305,100	1,007,888	144	6,550	1	25
3d ward,	948	.....	.....	1,764,354	958,000	806,354	82	2,875	....	.....
4th ward,	1,022	.....	.....	1,182,594	16,000	1,166,594	40	1,000	5	125
5th ward,	666	37	28	832,894	28,500	804,394	6	250	8	260
Stockertown borough,	79	225	.....	80,188	600	79,588	29	1,430	22	495
Tatamy borough,	102	154	.....	83,553	1,000	82,553	30	1,425	6	115
Upper Mt. Bethel township,	1,112	22,119	3,186	1,161,489	38,000	1,123,489	667	31,975	908	22,615
Upper Nazareth township,	226	4,277	42	565,926	54,690	511,236	234	8,165	275	6,445
Washington township,	1,009	9,806	514	792,046	23,200	768,849	414	15,930	477	11,920
Williams township,	699	7,852	3,143	824,931	57,800	767,131	540	50,257	602	16,185
West Easton borough,	348	70	7	275,147	5,500	269,647	20	820	2	50
Wind Gap borough,	303	700	12	229,286	10,600	218,686	51	2,040	21	510
Total,	38,896	184,487	21,334	$46,811,723	$5,218,840	$41,592,883	11,252	$572,325	10,301	$252,940

NORTHAMPTON COUNTY—Continued.

Names of Assessment Districts.	Value of salaries and emoluments of office, offices, posts of profit, professions, trades and occupations.	Aggregate value of all property taxable for county purposes at the rate of 2 6-10 mills on the dollar.	Aggregate amount of county tax assessed at the rate of 2 6-10 mills on the dollar.	Amount of money at interest, including mortgages, judgments, bonds, notes, stocks, etc.	Value of stages, omnibuses, hacks, cabs, etc.	Aggregate value of property taxable for State purposes at 4 mills on the dollar, including money at interest, stages, omnibuses, hacks, cabs, etc.	Aggregate amount of State tax assessed.	Debt of county.
Allen township,	$285,400	$2,345,742	$6,098 92	$292,780	.....	$292,780	$1,171 12	.....
Bangor borough—1st ward,	61,000	606,362	1,576 54	48,865	.....	48,865	195 46	.....
2d ward,	38,650	208,888	543 11	48,023	.....	48,023	192 09	.....
3d ward,	61,000	404,146	1,050 78	97,230	.....	87,230	348 92	.....
4th ward,	35,500	190,477	495 24	7,065	.....	7,065	28 26	.....
Bath borough,	47,825	385,123	1,001 32	102,088	$320	102,408	409 63	.....
Bethlehem—1st ward,	86,525	977,169	2,540 64	321,927	300	322,227	1,288 91	.....
2d ward,	128,025	1,607,873	4,180 47	930,590	450	931,040	3,724 16	.....
3d ward,	70,400	577,673	1,501 94	54,755	.....	54,755	219 06	.....
4th ward,	88,275	695,812	1,809 11	132,522	.....	132,522	530 09	.....
Bethlehem township,	93,900	1,504,688	3,912 19	163,075	.....	163,075	652 30	.....
Bushkill township,	38,000	598,477	1,556 04	46,475	.....	46,475	185 90	.....
Chapman borough,	14,450	126,065	327 77	9,008	.....	9,008	36 03	.....
East Allen township,	26,650	693,111	1,802 09	91,652	.....	91,652	366 61	.....
East Bangor borough,	52,425	366,061	951 76	37,550	100	37,650	150 60	.....
Easton city—1st ward,	97,300	2,091,307	5,437 40	422,137	2,100	424,237	1,696 95	.....
2d ward,	112,850	2,048,215	5,377 36	974,525	1,500	976,025	3,904 10	.....
3d ward,	138,975	1,208,215	3,141 36	385,405	.....	385,405	1,541 62	.....
4th ward,	135,750	1,298,308	3,375 60	103,177	.....	103,177	412 71	.....
5th ward,	98,275	1,042,054	2,709 34	273,637	500	274,137	1,096 55	.....
6th ward,	159,350	1,289,150	3,351 79	298,160	.....	298,160	1,192 64	.....
7th ward,	98,500	717,123	1,864 52	136,685	.....	136,685	546 74	.....
8th ward,	160,800	1,103,550	2,869 23	75,467	.....	75,467	301 87	.....
9th ward,	33,800	317,019	824 25	41,890	.....	41,890	167 56	.....
10th ward,	90,025	582,181	1,513 67	49,395	.....	49,395	197 58	.....
11th ward,	87,400	764,788	1,988 45	78,397	.....	78,397	313 58	.....
12th ward,	65,475	412,311	1,072 01	32,757	.....	32,757	131 02	.....
Forks township,	31,925	1,018,784	2,648 84	54,155	.....	54,155	216 62	.....
Freemansburg borough,	27,800	193,200	502 32	38,080	.....	38,080	152 32	.....
Glendon borough,	24,300	228,623	594 42	3,540	.....	3,540	14 16	.....
Hanover township,	9,075	375,950	977 47	22,665	.....	22,665	90 66	.....
Hellertown borough,	41,225	375,381	975 99	153,760	60	153,820	615 28	.....

NORTHAMPTON COUNTY—Continued.

Names of Assessment Districts.	Value of salaries and emoluments of office, offices, posts of profit, professions, trades and occupations.	Aggregate value of all property taxable for county purposes at the rate of 2 6-10 mills on the dollar.	Aggregate amount of county tax assessed at the rate of 2 6-10 mills on the dollar.	Amount of money at interest, including mortgages, judgments, bonds, notes, stocks, etc.	Value of stages, omnibuses, hacks, cabs, etc.	Aggregate value of property taxable for State purposes at 4 mills on the dollar, including money at interest, stages, omnibuses, hacks, cabs, etc.	Aggregate amount of State tax assessed.	Debt of county.
Lehigh township,	132,050	1,322,784	3,439 24	256,320	.....	256,320	1,025 28	.....
Lower Mt. Bethel township,	27,400	992,004	2,579 21	215,065	.....	215,065	860 26	.....
Lower Nazareth township,	22,225	844,673	2,196 15	88,027	.....	88,027	352 11	.....
Lower Saucon township,	115,125	1,889,638	4,913 06	457,800	.....	457,800	1,831 20	.....
Moore township,	50,700	904,338	2,351 28	92,200	.....	92,200	368 80	.....
Nazareth borough—1st ward,	58,045	449,484	1,168 66	272,970	25	272,995	1,091 98	.....
2d ward,	40,800	339,223	881 98	111,985	75	112,060	448 24	.....
3d ward,	31,300	231,229	601 19	59,510	40	59,550	238 20	.....
Northampton Heights borough,	15,975	555,923	1,445 39	7,695	.....	7,695	30 78	.....
Palmer township,	69,035	1,076,004	2,797 61	211,220	.....	211,220	844 88	.....
Pen Argyl borough—1st ward,	51,150	394,715	1,026 26	22,475	.....	22,475	89 90	.....
2d ward,	41,800	201,769	524 60	92,600	125	92,725	370 90	.....
3d ward,	43,150	234,219	608 97	24,125	250	24,375	97 50	.....
Plainfield township,	61,300	1,006,504	2,616 91	142,495	.....	142,495	569 98	.....
Portland borough,	32,700	250,400	651 04	42,555	200	42,755	171 02	.....
South Bethlehem borough—1st ward,	139,925	1,067,104	2,774 47	345,600	400	346,000	1,384 00	.....
2d ward,	122,825	1,137,288	2,956 95	251,650	450	252,100	1,008 40	.....
3d ward,	108,275	917,504	2,385 51	57,160	300	57,460	229 84	.....
4th ward,	91,150	1,258,869	3,273 06	6,737	.....	6,737	26 94	.....
5th ward,	54,575	859,419	2,234 49	5,600	.....	5,600	22 40	.....
Stockertown borough,	9,325	90,838	236 18	59,305	.....	59,305	237 22	.....
Tatamy borough,	16,300	100,423	261 10	12,932	.....	12,932	51 73	.....
Upper Mt. Bethel township,	76,225	1,254,304	3,261 19	195,025	.....	195,025	780 10	.....
Upper Nazareth township,	14,500	540,346	1,404 90	32,972	.....	32,972	131 89	.....
Washington township,	88,705	885,404	2,302 06	143,217	.....	143,217	572 87	.....
Williams township,	47,650	881,223	2,291 18	91,495	.....	91,495	365 98	.....
West Easton borough,	36,975	307,492	799 48	19,650	.....	19,650	78 60	.....
Wind Gap borough,	34,175	255,411	664 07	15,602	225	15,827	63 31	.....
Total.	$4,204,210	$46,622,358	$121,218 13	$8,851,374	$7,420	$8,858,794	$35,435 17	$100,000 00

NORTHUMBERLAND COUNTY.

Names of Assessment Districts.	Taxables.	Cleared land.	Timber land.	Value of all real estate.	Value of real estate exempt from taxation.	Value of real estate taxable.	Number and value of horses, mares, geldings and mules over the age of four years.		Number and value of neat cattle over the age of four years.	
							No.	Value.	No.	Value.
Cameron, East, township,	199	2,059	5,316	$124,953	$4,375	$120,578	105	$2,150	66	$696
Cameron, West, township,	81	1,319	1,329	52,588	3,500	49,088	76	995	42	427
Coal township,	2,809	.....	10,783	1,5 3,896	107,280	1,456,456	932	21,225	47	470
Chillisquaque, East, township,	157	4,402	405	101,258	17,700	83,558	196	3,990	187	1,852
Chillisquaque, West, township,	288	6,438	1,034	189,917	83,575	106,342	304	7,067	301	3,671
Delaware township,	463	15,656	2,091	250,148	56,800	193,348	584	7,963	597	3,902
Gearhart township,	133	1,932	576	146,574	81 000	65,574	104	1,555	80	560
Jackson township,	325	5,486	1,970	149,792	11.4 0	138,392	200	3,275	206	2,059
Jordan township,	217	7,087	2,709	73,788	3,500	70,288	275	3,095	250	1,468
Lewis township,	272	12,502	2,310	144,455	.....	144,455	416	7,420	437	3,752
Little Mahanoy township,	70	2,011	2,413	43,500	3,400	40,100	98	2,585	77	770
Lower Mahanoy township,	493	10,496	2,492	181,339	26 545	154,794	351	6,195	369	3,684
Lower Augusta township,	196	7,763	1,226	72,752	17,150	55,602	188	3,920	165	1,750
Milton borough—1st ward,	250	61	.....	62,779	8,100	54,679	23	570	1	20
2d ward,	314	40	.....	212,203	86,500	125,703	62	1,600	7	82
3d ward,	437	.....	.....	212,045	22,375	189,670	81	1,648	9	90
4th ward,	379	112	.....	109,965	32,000	77,965	47	1,175	9	90
5th ward,	348	153	.....	74,395	7,100	67,295	23	480	9	90
Mt. Carmel borough—1st ward,	582	72	.....	193,244	42 000	151,244	67	2,175	11	110
2d ward,	818	80	.....	204,544	44,900	159,644	51	1,590	19	190
3d ward,	665	83	.....	319,790	140,000	179,790	66	2,080	2	20
4th ward,	221	.....	.....	190,904	.. ..	190,904	56	2,075	31	320
Mt. Carmel township,	885	.....	5,398	928,538	26,000	902,538	609	15,320	14	140
McEwensville borough,	58	127	.....	18,445	7,300	11,145	25	420	22	165
Northumberland borough—1st ward,	255	77	.....	45,658	828	44,830	35	472	10	58
2d ward,	176	315	.....	143,972	81,000	62,972	27	500	11	170
3d ward,	246	147	.....	28,2 9	1,000	27,299	21	475	14	215
Point township,	170	9,131	5,391	43,542	5,425	38,117	342	4,445	309	1,575
Rush township,	248	11,122	3,587	175,180	26,000	149,180	428	4,805	335	3,360
Rockefeller township,	264	9,901	1,907	83,618	8,700	74,918	322	3,892	329	2,145
Ralpho township,	284	8,023	2,714	167,697	29,500	138,197	264	6,630	256	2,034
Riverside borough,	125	144	.....	48,858	17,500	31,358	27	540	20	230

NORTHUMBERLAND COUNTY—Continued.

Names of Assessment Districts.	Taxables.	Cleared land.	Timber land.	Value of all real estate.	Value of real estate exempt from taxation.	Value of real estate taxable.	Number and value of horses, mares, geldings and mules over the age of four years.		Number and value of neat cattle over the age of four years.	
							No.	Value.	No.	Value.
Sunbury borough—1st ward,	258	9	.....	227,625	44,250	183,375	54	810	3	30
2d ward,	444	1	.....	297,658	108,725	188,933	50	840	....	.....
3d ward,	478	54	.....	132,910	29,950	102,960	22	205	9	90
4th ward,	281	88	.....	149,337	67,100	82,237	30	960	5	60
5th ward,	285	51	.....	128,463	23,408	105,055	15	135	1	5
6th ward,	127	21	.....	37,844	4,500	33,344	6	130	....	.....
7th ward,	317	59	.....	103,810	11,000	92,810	40	715	21	185
8th ward,	265	44	.....	157,370	65,000	92,370	31	684	7	66
9th ward,	186	69	.....	93,826	4,000	89,826	38	610	5	75
Snydertown borough,	85	1,559	616	51,368	13,950	37,418	69	1,728	44	471
Shamokin borough—1st ward,	361	13	.....	222,705	52,000	170,705	65	1,705	6	69
2d ward,	609	4	.....	255,490	108,100	147,390	96	3,030	....	.....
3d ward,	356	.....	.....	283,009	190,128	92,881	62	1,625	....	.....
4th ward,	672	.....	.....	188,445	54,000	134,445	76	1,180	26	250
5th ward,	1,045	78	.....	172,153	25,700	146,453	54	1,380	25	320
6th ward,	521	.....	.....	103,395	14,800	88,595	62	1,445	31	310
7th ward,	293	.....	23	61,050	.....	61,050	16	450	5	50
8th ward,	219	.....	14	242,300	127,200	115,100	26	980	1	15
9th ward,	310	.....	9	173,094	35,000	138,094	77	1,565	2	20
10th ward,	249	.....	.....	53,380	2,550	50,830	24	395	4	70
Shamokin township,	327	11,320	6,372	127,974	17,350	110,624	437	6,845	552	5,520
Turbotville borough,	135	202	43	46,786	15,425	31,341	49	956	37	404
Turbut township,	190	8,060	268	153,325	11,000	142,325	307	4,335	354	2,302
Upper Augusta township,	206	8,019	2,201	133,045	25,800	107,245	280	5,625	325	3,298
Upper Mahanoy township,	205	8,622	4,282	80,203	9,100	71,103	269	4,179	229	1,340
Washington township,	192	7,830	2,731	71,757	6,000	65,757	268	3,314	258	1,548
Watsontown borough, 1st ward,	263	40	.....	93,180	10,200	82,980	66	1,611	6	104
Watsontown borough, 2d ward,	305	121	.....	145,295	72,400	72,895	32	745	14	118
Zerbe township,	456	1,647	729	330,362	20,000	310,362	136	3,130	53	569
Total,	22,177	163,659	70,939	$10,675,715	$2,171,189	$8,504,526	9,262	$173,639	6,265	$53,436

NORTHUMBERLAND COUNTY—Continued.

Names of Assessment Districts.	Value of salaries and emoluments of office, offices, posts of profit, professions, trades and occupations.	Aggregate value of all property taxable for county purposes at the rate of .... mills on the dollar.	Aggregate amount of county tax assessed at the rate of .... mills on the dollar.	Amount of money at interest, including mortgages, judgments, bonds, notes, stocks, etc.	Value of stages, omnibuses, hacks, cabs, etc.	Aggregate value of property taxable for State purposes at 4 mills on the dollar, including money at interest, stages, omnibuses, hacks, cabs, etc.	Aggregate amount of State tax assessed.	Debt of county.
Cameron, East, township,	$5,660	$129,084	$1,290 84	$18,666	.....	$18,666	$74 66	.....
Cameron, West, township,	1,990	52,500	525 00	275	.....	275	1 10	.....
Coal township,	74,305	1,552,456	15,524 56	16,462	.....	16,462	65 85	.....
Chillisquaque, East, township,	3,700	93,100	931 00	25,230	.....	25,230	100 92	.....
Chillisquaque, West, township,	7,750	124,830	1,248 30	79,424	.....	79,499	317 98	.....
Delaware township,	8,020	213,233	2,132 33	76,674	.....	76,674	306 69	.....
Gearhart township,	4,565	72,254	722 54	40,986	.....	40,986	163 94	.....
Jackson township,	12,105	155,822	1,558 22	109,433	.....	109,433	437 73	.....
Jordan township,	3,460	78,311	783 11	30,619	.....	30,619	122 48	.....
Lewis township,	3,935	159,562	1,595 62	39,377	.....	39,337	157 35	.....
Little Mahanoy township,	1,910	45,365	453 65	11,000	.....	11,000	44 00	.....
Lower Mahanoy township,	11,045	175,718	1,757 18	73,684	$360	74,044	296 18	.....
Lower Augusta township,	3,850	65,122	651 22	50,156	.....	50,156	200 62	.....
Milton borough—1st ward,	11,035	66,304	663 04	38,970	30	39,000	156 00	.....
2d ward,	16,185	143,570	1,435 70	324,469	370	329,839	1,319 36	.....
3d ward,	24,590	215,998	2,159 98	102,861	400	103,261	412 80	.....
4th ward,	13,885	93,115	931 15	2,218	.....	2,218	8 87	.....
5th ward,	11,155	79,020	790 20	6,493	.....	6,793	25 57	.....
Mt. Carmel borough—1st ward,	24,240	177,769	1,777 69	64,112	850	64,962	259 85	.....
2d ward,	28,170	189,594	1,895 94	37,487	.....	37,487	149 95	.....
3d ward,	27,190	209,080	2,090 80	59,126	.....	59,126	236 50	.....
4th ward,	32,610	226,909	2,269 09	5,950	.....	5,950	23 80	.....
Mt. Carmel township,	33,930	951,928	9,519 28	500	.....	500	2 00	.....
McEwensville borough,	2,795	14,525	145 25	25,567	.....	25,567	102 27	.....
Northumberland borough—1st ward,	9,885	55,245	552 45	31,723	70	31,793	127 17	.....
2d ward,	11,825	75,467	754 67	10,776	.....	10,776	43 10	.....
3d ward,	5,985	33,974	339 74	747	.....	747	2 99	.....
Point township,	2,620	46,737	467 37	22,252	.....	22,252	89 01	.....
Rush township,	3,040	160,385	1,603 85	48,151	.....	48,151	192 60	.....
Rockfeller township,	3,720	84,675	846 75	30,285	.....	30,285	121 12	.....
Ralpho township,	6,825	153,686	1,536 86	74,296	.....	74,296	297 18	.....
Riverside borough,	3,815	35,943	359 43	7,214	.....	7,214	28 87	.....

NORTHUMBERLAND COUNTY—Continued.

Names of Assessment Districts.	Value of salaries and emoluments of office, offices, posts of profit, professions, trades and occupations.	Aggregate value of all property taxable for county purposes at the rate of .... mills on the dollar.	Aggregate amount of county tax assessed at the rate of .... mills on the dollar.	Amount of money at interest, including mortgages, judgments, bonds, notes, stocks, etc.	Value of stages, omnibuses, hacks, cabs, etc.	Aggregate value of property taxable for State purposes at 4 mills on the dollar, including money at interest, stages, omnibuses, hacks, cabs, etc.	Aggregate amount of State tax assessed.	Debt of county.
Sunbury borough—1st ward,	14,705	198,920	1,989 20	390,997	.....	390,997	1,563 99	.....
2d ward,	20,435	210,208	2,102 08	200,862	300	201,102	804 40	.....
3d ward,	17,095	120,350	1,203 50	69,887	.....	69,887	279 55	.....
4th ward,	13,045	96,302	963 02	14,174	300	14,474	57 90	.....
5th ward,	10,940	116,135	1,161 35	371	.....	370	1 48	.....
6th ward,	4,940	38,414	384 14	2,076	.....	2,076	8 30	.....
7th ward,	12,725	106,435	1,064 35	38,466	.....	38,466	153 86	.....
8th ward,	13,475	106,595	1,065 95	167,344	900	168,244	672 98	.....
9th ward,	8,170	98,681	986 81	98,367	.....	98,367	393 47	.....
Snydertown borough,	2,050	41,667	416 67	24,559	.....	24,559	98 24	.....
Shamokin borough—1st ward,	14,945	187,424	1,874 24	203,497	375	203,872	815 49	.....
2d ward,	25,560	175,980	1,759 80	124,243	350	124,593	498 37	.....
3d ward,	16,590	111,096	1,110 96	184,369	.....	184,369	737 48	.....
4th ward,	23,190	159,065	1,590 65	87,735	.....	87,735	350 94	.....
5th ward,	27,835	175,988	1,759 88	20,683	.....	20,683	82 73	.....
6th ward,	17,595	107,945	1,079 45	10,127	.....	10,127	40 51	.....
7th ward,	11,215	72,765	727 65	30,430	.....	30,430	121 72	.....
8th ward,	12,685	128,780	1,287 80	160,096	.....	160,096	640 39	.....
9th ward,	15,715	155,324	1,553 94	116,892	70	116,962	467 85	.....
10th ward,	8,595	59,890	598 90	4,779	.....	4,779	19 12	.....
Shamokin township,	6,585	129,574	1,295 74	33,062	.....	33,062	132 26	.....
Turbotville borough,	6,080	38,781	387 81	47,202	30	47,232	188 93	.....
Turbut township,	2,470	151,432	1,514 32	21,151	.....	21,151	84 60	.....
Upper Augusta township,	3,005	119,173	1,191 73	88,985	.....	88,985	355 94	.....
Upper Mahanoy township,	3,600	80,222	802 22	54,918	.....	54,918	219 67	.....
Washington township,	2,425	73,044	730 44	24,042	.....	24,042	96 17	.....
Watsontown borough, 1st ward,	11,040	95,735	957 35	63,015	400	63,415	253 66	.....
Watsontown borough, 2d ward,	10,160	83,918	839 18	39,015	.....	39,015	156 06	.....
Zerbe township,	16,170	330,222	3,302 22	43,228	.....	43,228	172 91	.....
Total,	$763,835	$9,501,436	$95,014 36	$3,834,567	$4,805	$3,839,372	$15,357 48	$203,900 00

PERRY COUNTY.

Names of Assessment Districts	Taxables.	Cleared land.	Timber land.	Value of all real estate.	Value of real estate exempt from taxation.	Value of real estate taxable.	Number and value of horses, mares, geldings and mules over the age of four years.		Number and value of neat cattle over the age of four years.	
							No.	Value.	No.	Value.
Blain borough,	133	365	.....	$124,657	$29,500	$95,157	28	$1,370	27	$350
Bloomfield borough,	298	370	194	297,220	76,650	220,570	50	2,375	30	530
Buffalo township,	221	5,588	5,435	185,976	10,200	175,776	175	7,020	162	2,765
Carroll township,	505	18,914	7,183	280,051	9,680	270,371	354	9,894	290	6,513
Centre township,	426	8,350	7,983	290,954	7,100	283,854	240	11,640	212	3,817
Duncannon borough,	669	106	.....	401,210	61,420	339,790	70	1,905	16	552
Greenwood township,	295	8,950	4,816	365,346	12,700	352,646	292	8,170	228	3,648
Howe township,	127	3,721	2,194	72,385	1,130	71,255	91	2,210	117	1,672
Jackson township,	320	7,485	10,886	311,314	5,115	306,199	242	11,426	227	5,280
Juniata township,	242	10,483	2,810	259,672	16,200	243,472	281	9,235	226	3,616
Landisburg borough,	133	160	5	66,045	7,000	59,045	31	1,140	12	140
Liverpool borough,	303	363	49	130,210	11,700	118,510	73	2,480	23	450
Liverpool township,	261	1,969	4,621	313,279	5,300	307,979	201	9,075	144	2,783
Madison township,	295	7,173	7,880	382,924	10,400	373,524	227	12,297	89	5,291
Marysville borough,	455	296	823	213,158	22,300	190,858	61	3,730	70	1,320
Miller township,	111	1,966	3,412	71,741	3,600	68,141	84	3,775	72	1,375
Millerstown borough,	216	245	127	109,400	8,500	100,900	37	1,980	19	595
New Buffalo borough,	78	11	.....	22,315	5,250	17,065	4	185	4	58
Newport borough,	641	375	.....	509,185	46,000	463,185	89	4,368	18	253
Oliver township,	389	3,574	1,372	230,950	4,250	226,700	141	4,382	89	1,215
Penn township,	428	5,891	5,742	381,143	8,300	372,843	214	7,255	197	3,555
Rye township,	260	5,094	9,566	159,355	3,950	155,405	191	6,610	163	3,735
Sandy Hill district,	248	7,030	8,127	252,455	8,300	244,155	235	8,775	179	3,199
Saville township,	506	13,427	12,126	405,698	24,928	380,770	425	13,621	361	7,054
Spring township,	500	9,899	6,401	507,804	16,300	491,504	320	12,781	285	5,922
Toboyne township,	323	5,036	34,588	159,122	8,775	150,347	170	6,364	155	3,139
Tuscarora township,	305	6,151	10,110	201,786	7,400	194,386	210	6,708	139	3,121
Tyrone township,	457	8,488	10,041	592,425	127,450	464,975	241	11,392	201	5,142

PERRY COUNTY—Continued.

Names of Assessment Districts.	Taxables	Cleared land.	Timber land.	Value of all real estate.	Value of real estate exempt from taxation.	Value of real estate taxable.	Number and value of horses, mares, geldings and mules over the age of four years.		Number and value of neat cattle over the age of four years.	
							No.	Value.	No.	Value.
Watts township,	143	3,699	2,276	117,050	2,400	114,650	107	4,545	72	1,655
Wheatfield township,	276	5,889	4,661	193,193	870	192,323	205	5,730	205	3,078
Total,	9,744	151,163	163,363	$7,609,073	$562,668	$7,046,405	5,092	$192,448	4,029	$81,893

Names of Assessment Districts.	Value of salaries and emoluments of office, offices, posts of profit, professions, trades and occupations.	Aggregate value of all property taxable for county purposes at the rate of 5 mills on the dollar.	Aggregate amount of county tax assessed at the rate of 5 mills on the dollar.	Amount of money at interest, including mortgages, judgments, bonds, notes, stocks, etc.	Value of stages, omnibuses, hacks, cabs, etc.	Aggregate value of property taxable for State purposes at 4 mills on the dollar, including money at interest, stages, omnibuses, hacks, cabs, etc.	Aggregate amount of State tax assessed.	Debt of county.
Blain borough,	$9,930	$106,767	$533 82	$36,568	.....	$36,568	$146 27	.....
Bloomfield borough,	33,740	257,215	1,286 07	67,302	$325	67,627	269 50	.....
Buffalo township,	6,260	191,821	959 10	2,233	.....	2,233	8 93	.....

Carroll township,	10,330	297,108	1,485 54	12,112	.....	12,112	48 45	.....
Centre township,	12,630	312,651	1,560 25	15,523	.....	15,523	52 09	.....
Duncannon borough,	57,635	399,882	1,999 41	39,501	335	39,904	159 62	.....
Greenwood township,	9,414	373,928	1,869 64	29,741	.....	29,741	116 16	.....
Howe township,	4,295	79,732	398 66	3,575	.....	3,575	114 38	.....
Jackson township,	8,351	331,256	1,656 28	24,783	.....	24,783	99 13	.....
Juniata township,	8,270	264,593	1,322 96	11,637	.....	11,637	46 55	.....
Landisburg borough,	3,710	70,115	350 57	19,132	100	19,232	76 92	.....
Liverpool borough,	21,930	143,370	716 85	31,811	265	32,076	128 30	.....
Liverpool township,	6,740	326,627	1,633 14	31,615	.....	31,615	126 46	.....
Madison township,	14,185	405,297	2,026 48	21,675	.....	21,675	86 70	.....
Marysville borough,	47,235	241,143	1,205 71	6,780	.....	6,780	27 12	.....
Miller township,	4,420	71,711	388 55	2,000	.....	2,000	8 00	.....
Millerstown borough,	18,195	121,670	608 35	27,766	400	28,366	113 46	.....
New Buffalo borough,	4,580	21,888	109 44	3,773	.....	3,773	14 09	.....
Newport borough,	78,495	546,341	2,731 70	68,782	1,020	69,802	279 20	.....
Oliver township,	20,475	252,772	1,263 86	16,050	.....	16,050	64 20	.....
Penn township,	26,870	410,523	2,052 62	8,175	.....	8,175	32 70	.....
Rye township,	7,610	173,440	867 20	10,151	.....	10,151	40 10	.....
Sandy Hill district,	8,380	264,411	1,322 09	23,873	55	23,928	95 71	.....
Saville township,	17,505	418,950	2,094 75	36,300	.....	36,300	145 20	.....
Spring township,	16,045	526,252	2,631 26	6,882	.....	6,882	27 20	.....
Toboyne township,	14,295	174,145	870 72	15,675	100	15,775	63 10	.....
Tuscarora township,	12,675	216,890	1,084 45	4,440	.....	4,440	17 76	.....
Tyrone township,	24,745	506,254	2,531 27	48,213	40	48,253	193 01	.....
Watts township,	4,060	124,850	624 25	2,253	.....	2,253	9 01	.....
Wheatfield township,	6,090	207,221	1,036 10	6,500	.....	6,500	26 00	.....
Total,	$723,485	$7,844,231	$39,221 03	$634,264	$2,700	$636,969	$2,535 52	$135,152 40

Wards.	Number of taxables as per return of county commissioners to the board of revision of taxes.	Real estate as per return made to councils of Philadelphia.			Total real estate taxable as per said return.	Real estate exempt.
		City Rate.	Suburban Rate.	Farm Rate.		
First,	9,250	$15,358,190	.....	.....	$15,358,190	$877,100
Second,	6,153	11,575,875	.....	.....	11,575,875	1,229,100
Third,	3,785	6,933,975	.....	.....	6,933,975	882,800
Fourth,	3,680	8,200,752	.....	.....	8,200,752	501,300
Fifth,	4,666	26,320,795	.....	.....	26,330,795	4,662,600
Sixth	2,495	38,635,363	.....	.....	38,635,363	2,016,000
Seventh,	8,191	23,446,875	.....	.....	23,446,875	2,473,500
Eighth,	4,795	73,151,000	.....	.....	73,151,000	7,068,500
Ninth,	2,234	69,029,169	.....	.....	69,029,169	22,566,000
Tenth,	7,341	25,000,850	.....	.....	25,000,850	4,273,600
Eleventh,	2,749	7,759,161	.....	.....	7,759,161	446,200
Twelfth,	3,398	6,498,400	.....	.....	6,498,400	437,300
Thirteenth,	6,242	12,120,400	.....	.....	12,120,400	380,900
Fourteenth,	6,270	14,168,625	.....	.....	14,168,625	2,266,300
Fifteenth,	12,700	37,164,510	.....	.....	37,164,510	9,389,800
Sixteenth,	3,726	7,758,600	.....	.....	7,758,600	453,500
Seventeenth,	4,382	7,220,550	.....	.....	7,220,550	363,600
Eighteenth,	8,158	12,348,230	.....	.....	12,348,230	667,000
Nineteenth,	14,507	26,426,195	.....	.....	26,426,195	2,482,400
Twentieth,	12,400	28,445,400	.....	.....	28,445,400	2,276,000
Twenty-first	7,913	9,800,750	$1,979,125	$960,875	12,740,750	1,720,644
Twenty-second,	15,463	30,063,630	15,411,650	4,327,550	49,802,830	4,497,650
Twenty-third,	6,565	8,467,425	1,810,650	500,975	10,859,050	1,150,500
Twenty-fourth,	14,274	33,970,900	413,000	65,250	34,449,150	8,675,700
Twenty-fifth,	11,946	17,387,135	1,553,755	919,880	19,860,770	2,593,900
Twenty-sixth,	11,642	18,437,250	76,800	184,100	18,698,150	1,900,500
Twenty-seventh,	7,505	29,858,850	765,650	905,920	31,530,420	7,593,800
Twenty-eighth,	12,104	21,013,300	.....	.....	21,013,300	1,297,600
Twenty-ninth,	15,387	39,421,025	.....	.....	39,421,025	12,218,300
Thirtieth,	8,065	13,352,325	.....	.....	13,352,325	2,013,650

Thirty-first	8,781	12,985,070	.....	.....	12,985,070	791,900
Thirty-second,	11,380	28,915,200	.....	.....	28,915,200	2,620,000
Thirty-third,	15,178	24,521,250	2,394,170	1,589,550	28,504,970	1,700,600
Thirty-fourth,	11,761	17,695,725	5,415,095	2,260,100	25,450,920	3,142,900,
Thirty-fifth,	2,402	1,690	2,205,805	4,069,480	6,276,885	419,600
Thirty-sixth,	10,404	14,023,995	1,385,725	1,463,000	16,872,720	1,758,450
Thirty-seventh,	6,727	14,041,450	.....	.....	14,041,450	600,500
Thirty-eighth,	8,475	16,113,850	3,378,325	1,756,500	21,248,675	3,007,500
Thirty-ninth,	9,732	11,370,100	1,223,760	773,175	13,473,035	5,028,400
Fortieth,	5,159	6,023,575	2,568,845	1,939,230	10,531,650	1,264,750
Forty-first,	2,543	.....	4,460,415	909,125	5,369,540	1,956,850
Total,	330,378	$825,037,320	$45,308,770	$22,624,710	$892,970,800	$131,707,194

Statement of real and personal property subject to city tax (which includes all taxes levied for city and county purposes) for the year 1901, as per return to councils.

City rate,	$825,037,320
Suburban rate,	45,308,770
Farm rate,	22,624,710
Total real estate,	$892,970,800
Personal property, horses and cattle,	1,658,174
Total,	$894,628,974
Net debt,	$42,538,147 22

Tax, $16,061,953.37.

PHILADELPHIA COUNTY—Continued.

Wards.	Horses and cattle as per return made to councils of Philadelphia.	Money at interest, aggregate amount assessed to individuals and corporations without additions or deductions for corrections or allowances which have been made up to this time or that may be made hereafter.	Aggregate amount of tax on money at interest at the rate of four (4) mills on the dollar (subject as stated).	Carriages to hire, as per assessment books for the year 1901, without additions or deductions for corrections or allowances which have been made up to this time or that may be made hereafter.	Aggregate value of property taxable for State purposes at the rate of four (4) mills on the dollar (subject as stated).	Aggregate amount of State tax assessed at the rate of four (4) mills on the dollar (subject as stated).
First,	51,030	$829,961 62	$3,319 85	$1,700 00	$831,661 62	$3,326 65
Second,	18,155	395,397 52	1,581 59	1,000 00	396,397 52	1,585 59
Third,	4,300	152,575 00	610 30	150 00	152,725 00	610 90
Fourth,	10,630	235,186 00	940 74	1,420 00	236,606 00	946 42
Fifth,	17,783	18,816,663 56	75,266 64	800 00	18,817,463 56	75,269 84
Sixth,	13,245	93,269,863 59	373,079 42	.....	93,269,863 59	373,079 42
Seventh,	37,550	23,444,520 80	93,778 09	3,670 00	23,448,190 80	93,792 77
Eighth,	82,910	73,654,351 00	294,617 42	8,850 00	73,663,201 00	294,652 82
Ninth,	103,385	48,974,726 50	195,898 95	9,500 00	48,984,226 50	195,936 95
Tenth,	57,375	6,453,854 17	25,815 41	27,000 00	6,480,854 17	25,923 41
Eleventh,	18,720	290,257 50	1,161 03	150 00	290,407 50	1,161 63
Twelfth,	13,485	1,023,846 24	4,095 39	900 00	1,024,746 24	4,098 99
Thirteenth,	15,170	3,882,860 50	15,531 44	3,000 00	3,885,860 50	15,543 44
Fourteenth,	25,590	1,231,921 22	4,927 67	7,000 00	1,238,921 22	4,955 67
Fifteenth,	71,971	12,542,778 89	50,171 11	4,100 00	12,546,878 89	50,187 51
Sixteenth,	24,685	1,242,480 86	5,169 92	2,100 00	1,294,580 86	5,178 32
Seventeenth,	13,190	366,640 00	1,466 56	2,000 00	368,640 00	1,474 56
Eighteenth,	37,573	2,601,211 86	10,404 84	800 00	2,602,011 86	10,408 04
Nineteenth,	62,870	1,680,282 00	6,721 05	6,450 00	1,686,712 00	6,746 85
Twentieth,	73,250	7,035,987 24	28,143 96	9,655 00	7,045,642 24	28,182 58
Twenty-first,	44,791	3,023,512 71	12,094 04	2,320 00	3,025,832 71	12,103 32
Twenty-second,	163,257	30,866,108 81	123,464 42	17,650 00	30,883,758 81	123,535 02
Twenty-third,	31,755	1,776,157 08	7,104 62	2,100 00	1,778,257 08	7,113 02
Twenty-fourth,	21,275	7,288,008 68	29,152 03	1,900 00	7,289,908 68	29,159 63
Twenty-fifth,	43,593	490,033 82	1,960 15	4,550 00	494,586 82	1,978 35
Twenty-sixth,	25,318	1,028,785 40	4,115 13	4,285 00	1,033,070 40	4,132 27
Twenty-seventh,	38,495	8,513,667 52	34,054 71	5,600 00	8,519,267 52	34,077 11
Twenty-eighth,	22,171	1,141,988 33	4,567 95	6,400 00	1,148,388 33	4,593 55
Twenty-ninth,	71,881	8,589,496 15	34,357 99	3,800 00	8,593,296 15	34,373 19

Thirtieth,	20,276	390,037 00	1,560 14	900 00	390,937 00	1,563 74
Thirty-first,	33,335	821,356 00	3,285 43	2,200 00	823,556 00	3,294 23
Thirty-second,	28,140	5,232,605 61	20,930 43	2,600 00	5,235,205 61	20,940 83
Thirty-third,	40,914	901,981 46	3,607,92	850 00	902,831 46	3,611 32
Thirty-fourth,	50,589	2,435,392 73	9,741 57	1,950 00	2,437,342 73	9,749 37
Thirty-fifth,	108,325	1,049,143 78	4,196 58	.....	1,049,143 78	4,196 58
Thirty-sixth,	35,160	247,084 75	988 34	650 00	247,734 75	990 94
Thirty-seventh,	30,615	1,573,696 61	6,302 74	4,200 00	1,579,896 61	6,319 54
Thirty-eighth,	37,313	8,766,303 98	35,065 21	4,000 00	8,770,303 98	35,081 21
Thirty-ninth,	17,689	101,617 50	406 47	2,125 00	103,742 50	414 97
Fortieth,	28,598	703,292 54	2,813 17	.....	703,292 54	2,813 17
Forty-first,	11,825	698,094 00	2,792 38	.....	698,094 00	2,792 38
Total,	1,658,174	*$383,815,713 53	$1,535,262 85	$158,325 00	$383,974,038 53	$1,535,896 15

*Note.—In addition to this total the sum of $31,646,779.17 was, by direction of the Auditor General, assessed against the Provident Life and Trust Company as the amount of taxable assets in the insurance department of that company. The company made a separate return of this amount under protest, and the board of revenue commissioners have, by written communication, addressed to the board of revision of taxes, agreed that the tax on these assets of the company shall not be charged against the city of Philadelphia until it shall have been finally determined by the legal tribunals that the company is liable to the tax.

STATE OF PENNSYLVANIA, }
CITY OF PHILADELPHIA. }

Simon Gratz, Isaac H. Shields and Rinaldo A. Lukens, members of the board of revision of taxes, city and county of Philadelphia, being duly sworn or affirmed according to law, do depose and say that the foregoing return of property taxable in the said city and county is just and true to the best of their knowledge and belief.

SIMON GRATZ,
ISAAC H. SHIELDS,
RINALDO A. LUKENS,
Board of Revision of Taxes.

J. DANIEL EBY,
Notary Public.

PIKE COUNTY.

Names of Assessment Districts.	Taxables.	Cleared land.	Timber land.	Value of all real estate.	Value of real estate exempt from taxation.	Value of real estate taxable.	Number and value of horses, mares, geldings and mules over the age of four years.		Number and value of neat cattle over the age of four years.	
							No.	Value.	No.	Value.
Blooming Grove,	173	2,194	41,000	$88,124	$7,687	$80,437	97	$2,665	123	$1,310
Delaware,	341	4,279	21,970	115,938	8,871	107,067	216	3,321	183	1,770
Dingman,	247	4,000	40,200	87,232	5,151	82,081	159	2,935	117	1,330
Greene,	388	7,211	41,327	107,213	15,438	91,775	249	4,135	349	3,540
Lackawaxen,	578	2,100	43,647	129,084	10,123	118,961	173	3,705	225	2,370
Lehman,	315	3,350	25,328	100,092	5,657	94,435	194	3,283	166	1,670
Milford borough,	392	159	32	150,070	36,500	113,570	125	2,985	9	90
Milford township,	86	1,100	6,359	34,114	100	34,014	59	1,440	68	680
Palmyra,	233	2,720	21,524	74,699	1,500	73,199	136	2,710	155	1,600
Porter,	33	2?2	34,795	46,037	16,310	29,727	18	375	24	260
Shohola,	225	2,800	25,000	66,888	2,000	64,888	91	2,040	89	950
Westfall,	746	1,300	14,996	156,290	4,061	152,229	128	1,961	109	1,290
Total,	3,757	31,505	316,178	$1,155,781	$113 398	$1,042,383	1,645	$31,525	1,617	$16,860

PIKE COUNTY—Continued.

Names of Assessment Districts.	Value of salaries and emoluments of office, offices, posts of profit, professions, trades and occupations.	Aggregate value of all property taxable for county purposes at the rate of 10 mills on the dollar.	Aggregate amount of county tax assessed at the rate of 10 mills on the dollar.	Amount of money at interest, including mortgages, judgments, bonds, notes, stocks, etc.	Value of stages, omnibuses, hacks, cabs, etc.	Aggregate value of property taxable for State purposes at 4 mills on the dollar, including money at interest, stages, omnibuses, hacks, cabs, etc.	Aggregate amount of State tax assessed.	Debt of county.
Blooming Grove,	$5,960	$90,342	$903 42	$1,595	.....	$1,595	$6 38	.....
Delaware,	9,088	121,246	1,212 46	33,579	$30	33,609	134 44	.....
Dingman,	7,250	93,596	935 96	14,133	.....	14,133	56 54	.....
Greene,	12,456	111,906	1,119 06	34,276	.....	34,276	137 11	.....
Lackawaxen,	18,630	143,666	1,436 66	25,620	.....	25,620	102 48	.....
Lehman,	8,945	108,333	1,083 33	18,240	.....	18,240	72 96	.....
Milford borough,	12,455	129,100	1,291 00	143,245	2,010	145,255	581 01	.....
Milford township,	2,625	38,759	387 59	16,039	.....	16,039	64 16	.....
Palmyra,	7,775	85,284	852 84	6,605	.....	6,605	26 42	.....
Porter,	950	31,312	313 12	190	.....	190	76	.....
Shohola,	8,081	75,959	759 59	9,995	160	10,455	41 83	.....
Westfall,	22,041	177,521	1,775 21	43,9 2	150	44 082	176 33	.....
Total,	$116,256	$1,207,024	$12,070 24	$347,449	$2,650	$350,099	$1,400 45	No debt.

POTTER COUNTY.

Names of Assessment Districts.	Taxables	Cleared land.	Timber land.	Value of all real estate.	Value of real estate exempt from taxation.	Value of real estate taxable.	Number and value of horses, mares, geldings and mules over the age of four years.		Number and value of neat cattle over the age of four years.	
							No.	Value.	No.	Value.
Abbott township,	245	5,140	49,265	$615,975	$12,000	$603,975	148	$5,010	94	$1,410
Allegany township,	328	8,760	14,351	272,776	7,000	265,776	260	9,090	336	5,045
Austin borough,	674	.....	793	284,575	21,000	263,575	112	4,545	79	1,185
Bingham township,	246	9,854	14,010	331,219	3,500	327,719	251	9,260	548	8,220
Clara township,	120	2,710	8,355	151,319	4,700	146,619	117	5,800	105	1,665
Coudersport borough, 1st ward,	556	.....	548	653,633	112,750	540,883	66	3,160	35	525
Coudersport borough, 2d ward,	701	.....	.....	406,487	23,000	383,487	126	4,395	104	1,560
Eulalia township and East Fork district,	330	7,250	53,310	1,139,503	8,200	1,131,303	183	6,285	139	2,145
Galeton borough,	802	.....	361	329,515	19,000	310,515	82	3,935	14	210
Genesee township,	414	8,740	14,212	252,087	6,500	245,587	357	14,350	348	5,295
Harrison township,	575	13,140	9,124	471,365	16,700	454,665	417	13,224	672	10,080
Hebron township,	326	8,095	14,490	225,968	6,200	219,768	300	11,105	243	3,645
Hector township,	344	8,000	15,040	205,568	3,700	201,868	316	9,665	350	5,280
Homer township,	93	4,164	16,670	71,375	1,400	69,975	80	3,560	71	1,065
Keating township,	229	3,166	22,754	218,679	7,500	211,179	103	4,290	66	990
Lewisville borough,	269	.....	.....	189,840	19,000	170,840	79	4,230	52	780
Oswayo borough,	264	.....	.....	156,320	4,000	152,325	78	4,370	39	620
Oswayo township,	236	7,406	14,940	227,857	6,600	221,257	252	11,600	199	2,985
Pike township,	138	4,354	18,672	158,912	5,500	153,412	108	4,250	110	1,650
Pleasant Valley township,	100	2,976	7,954	258,551	5,800	252,751	93	3,165	84	1,260
Portage township,	152	2,325	11,965	182,959	4,500	178,459	116	6,400	33	495
Roulette township,	405	7,112	10,678	270,728	14,000	256,728	240	8,855	196	3,035
Sharon township,	555	11,966	8,744	285,783	7,750	278,033	348	8,335	385	5,775
Stewardson township,	396	1,760	55,165	719,151	9,000	710,151	111	5,615	330	4,950
Summit township,	94	2,846	29,674	189,019	5,000	184,018	92	4,250	73	1,140
Sweden township,	233	8,344	14,236	302,012	4,200	297,812	213	8,550	235	3,525
Sylvania township,	208	2,233	26,377	145,149	6,800	138,349	65	2,945	62	930
Ulysses township,	291	9,994	33,696	828,286	7,500	820,786	263	9,640	358	5,370
West Branch township,	295	2,245	29,866	472,693	5,400	467,293	181	3,970	109	1,635
Wharton township,	187	2,550	44,000	244,472	3,050	241,422	106	3,670	77	1,250
Total,	9,806	145,130	539,250	$10,261,780	$361,250	$9,900,530	5,253	$197,519	5,546	$83,770

POTTER COUNTY—Continued.

Names of Assessment Districts.	Value of salaries and emoluments of office, offices, posts of profit, professions, trades and occupations.	Aggregate value of all property taxable for county purposes at the rate of 3 mills on the dollar.	Aggregate amount of county tax assessed at the rate of 3 mills on the dollar.	Amount of money at interest, including mortgages, judgments, bonds, notes, stocks, etc.	Value of stages, omnibuses, hacks, cabs, etc.	Aggregate value of property taxable for State purposes at 4 mills on the dollar, including money at interest, stages, omnibuses, hacks, cabs, etc.	Aggregate amount of State tax assessed.	Debt of county.
Abbott township,	$4,405	$614,800	$1,844 40	$15,854	.....	$15,854	$63 42	.....
Allegany township,	4,475	284,386	853 16	13,598	.....	13,598	54 39	.....
Austin borough,	17,125	286,430	859 29	10,076	.....	10,076	40 30	.....
Bingham township,	635	345,834	1,037 50	34,551	.....	34,551	138 20	.....
Clara township,	$10	154,894	464 68	.....	.....	.....	.....	.....
Coudersport borough, 1st ward,	16,150	560,718	1,682 15	228,068	.....	228,068	912 27	.....
Coudersport borough, 2d ward,	12,720	402,162	1,206 49	65,309	.....	65,309	261 24	.....
Eulalia township and East Fork district,	7,635	1,147,368	3,442 10	8,990	.....	8,990	35 96	.....
Galeton borough,	21,350	336,010	1,008 63	30,120	.....	30,120	120 48	.....
Genesee township,	3,810	269,042	807 12	18,223	.....	18,223	72 89	.....
Harrison township,	5,420	483,389	1,450 16	46,841	.....	46,841	187 36	.....
Hebron township,	3,510	238,078	714 23	8,485	.....	8,485	33 94	.....
Hector township,	2,490	219,303	657 91	3,354	.....	3,354	13 42	.....
Homer township,	565	75,165	225 49	4,274	.....	4,274	17 10	.....
Keating township,	4,450	220,909	662 72	7,583	.....	7,583	30 33	.....
Lewisville borough,	3,455	179,305	537 91	32,384	.....	32,384	129 54	.....
Oswayo borough,	4,790	162,105	486 31	3,782	.....	3,782	15 13	.....
Oswayo township,	2,200	238,042	714 12	13,353	.....	13,353	53 41	.....
Pike township,	2,605	161,917	485 75	2,295	.....	2,295	9 18	.....
Pleasant Valley township,	685	257,861	773 58	1,785	.....	1,785	7 14	.....
Portage township,	2,620	187,974	563 92	4,620	.....	4,620	18 48	.....
Roulette township,	4,755	273,373	820 19	26,147	.....	26,147	104 59	.....
Sharon township,	4,900	297,043	891 13	15,297	.....	15,297	61 19	.....
Stewardson township,	14,520	735,236	2,205 71	1,399	.....	1,399	5 60	.....
Summit township,	800	190,208	570 62	3,846	.....	3,846	15 38	.....
Sweden township,	2,015	311,902	935 71	19,454	.....	19,454	77 82	.....
Sylvania township,	6,985	149,209	447 63	1,489	.....	1,489	5 96	.....
Ulysses township,	3,030	838,826	2,516 47	5,669	.....	5,669	22 68	.....
West Branch township,	6,518	479,416	1,438 25	3,254	.....	3,254	12 91	.....
Wharton township,	3,710	250,052	750 16	8,213	.....	8,213	32 85	.....
Total,	$169,138	$10,350,957	$31,052 89	$638,313	.....	$638,313	$2,553 16	No debt.

SCHULYKILL COUNTY.

Names of Assessment Districts.	Taxables.	Cleared land.	Timber land.	Value of all real estate.	Value of real estate exempt from taxation.	Value of real estate taxable.	Number and value of horses, mares, geldings and mules over the age of four years.		Number and value of neat cattle over the age of four years.	
							No.	Value.	No.	Value.
Ashland—1st ward,	482	.....	.....	$413,355	$15,000	$398,355	42	$1,720	8	$160
2d ward,	459	.....	.....	363,725	24,500	339,225	92	3,235	6	120
3d ward,	437	.....	.....	119,750	21,850	97,900	22	770	13	260
4th ward,	459	.....	.....	173,760	14,000	159,760	36	1,130	5	100
5th ward,	365	.....	.....	83,170	.....	83,170	8	275	3	60
Auburn,	324	547	39	148,402	7,800	140,602	31	705	16	320
Barry township,	366	6,652	2,578	229,777	13,038	216,739	267	5,943	203	4,060
Blythe township,	1,368	677	935	1,306,149	6,900	1,299,249	199	9,030	37	740
Branch township,	443	594	.....	780,505	18,520	761,985	146	5,450	95	1,900
Brunswick township, East,	480	9,640	241	362,474	8,365	254,109	405	10,855	377	7,540
Brunswick township, West,	447	14,321	1,900	390,308	21,800	368,508	426	10,900	407	8,140
Butler township,	1,061	3,509	630	1,578,239	278,675	1,299,564	307	12,650	174	3,480
Cass township,	909	91	282	1,049,416	2,700	1,046,716	197	9,800	77	1,540
Cressona, North ward,	314	114	13	157,239	9,150	148,089	23	595	11	220
Cressona, South ward,	313	319	75	169,361	10,250	159,111	29	920	15	300
Delano,	614	30	46	241,219	6,900	234,319	18	750	13	360
Eldred township,	363	8,369	200	184,568	8,700	175,868	330	5,950	225	4,500
Frailey township,	377	3	.....	989,501	23,800	965,701	37	755	20	400
Foster township,	171	75	10	622,316	3,800	618,516	102	5,025	12	240
Frackville,	861	742	.....	330,634	16,225	314,409	74	1,850	52	1,040
Gilberton—East ward,	710	.....	.....	66,260	.....	66,260	24	910	7	140
Middle ward,	304	.....	.....	39,070	2,700	36,370	2	60	2	40
West ward,	534	.....	.....	503,461	.....	503,461	205	9,750	1	20
Girardville—East ward,	500	.....	.....	166,853	31,500	135,353	19	610	11	220
Middle ward,	579	.....	.....	242,189	18,828	223,361	57	1,860	4	80
West ward,	249	.....	.....	128,295	64,000	64,295	4	120	4	80
Gordon,	373	232	57	149,576	15,950	133,626	40	1,330	27	540
Hegins township,	640	6,857	2,971	930,759	21,091	909,668	483	13,845	308	6,160
Hubley township,	259	5,216	1,467	211,038	7,775	203,263	233	7,280	188	3,760
Kline,	592	3	9	373,491	7,500	365,991	138	6,780	28	560

Landingville,	118	384	42	52,769	3,000	49,769	14	560	19	380
Mahanoy township,	1,389	814	3,582	2,555,346	32,000	2,523,346	1,019	50,900	....	.....
Mahanoy township, West,	1,276	2	.....	1,200,136	48,247	1,151,889	315	15,750	27	540
Mahantongo township,	254	7,100	1,345	197,201	9,200	188,001	220	7,895	184	3,680
Mahoning City—1st ward,	1,682	.....	.....	491,530	171,500	320,090	66	2,960	23	460
2d ward,	741	.....	.....	677,175	109,600	567,575	135	6,820	13	260
3d ward,	423	.....	.....	449,255	29,700	419,555	92	3,110	....	.....
4th ward,	500	.....	.....	361,835	93,800	262,035	49	2,100	3	60
5th ward,	1,697	.....	.....	378,470	13,700	364,770	40	1,820	11	220
Manheim township, North,	760	8,790	1,350	667,029	210,972	456,057	431	9,555	370	7,400
Manheim township, South,	256	7,591	168	231,676	6,100	225,576	246	6,506	268	5,360
Middleport,	233	.....	.....	100,313	4,100	96,213	49	1,125	26	520
Minersville—1st ward,	549	27	.....	384,582	45,000	339,582	129	6,030	12	240
2d ward,	387	3	.....	146,575	9,000	137,575	22	775	5	100
3d ward,	417	.....	.....	213,100	7,150	205,950	30	1,200	5	100
4th ward,	413	.....	.....	106,800	8,400	98,400	21	480	2	40
Mt. Carbon,	98	.....	4	64,094	150	63,944	25	875	2	40
McAdoo,	935	.....	.....	181,260	25,400	155,860	33	755	....	.....
New Philadelphia,	534	145	.....	212,191	11,475	200,716	29	1,125	19	380
New Ringgold,	102	487	.....	73,750	2,025	71,725	26	865	10	200
Norwegian township,	328	45	85	722,631	.....	722,631	64	1,830	65	1,300
Norwegian township, East,	210	179	.....	431,237	5,000	426,237	16	745	11	220
New Castle township,	492	.....	.....	453,293	7,000	446,293	74	2,725	40	800
Orwigsburg,	593	1,067	.....	391,029	35,000	356,029	98	3,325	37	740
Palo Alto,	613	.....	.....	208,470	10,600	197,870	21	690	7	140
Pine Grove borough,	422	157	.....	307,124	40,857	266,267	92	3,570	9	180
Pine Grove township,	814	17,560	4,887	409,226	21,400	387,826	374	13,725	408	8,160
Port Clinton,	220	126	87	75,125	10,850	64,275	21	645	6	120
Port Carbon,	768	129	.....	472,448	51,775	420,673	67	2,860	51	1,020
Pottsville—1st ward,	777	32	.....	954,384	62,680	891,704	90	1,980	4	80
2d ward,	502	4	.....	766,428	12,875	753,553	63	2,775	30	600
3d ward,	1,055	50	.....	1,815,461	340,709	1,474,761	123	6,145	11	220
4th ward,	1,246	2	.....	1,492,598	417,200	1,075,398	70	4,850	16	320
5th ward,	1,312	79	.....	1,926,623	781,055	1,145,568	89	4,445	37	740
6th ward,	520	12	.....	261,927	3,900	258,027	29	1,165	17	340
7th ward,	330	17	.....	312,710	26,700	286,010	42	1,240	20	400
Porter township,	870	1,889	490	765,410	27,625	737,785	276	10,310	184	3,680
Rahn township,	968	890	896	1,205,571	24,025	1,181,546	247	13,290	32	640
Ryan township,	234	5,625	1,162	164,630	7,000	157,630	206	5,815	239	4,780
Rush township,	471	6,347	1,141	253,363	13,000	240,363	205	4,185	167	3,340
Reilly township,	358	31	.....	1,122,894	13,000	1,109,894	89	3,765	52	1,040
Shenandoah—1st ward,	2,033	.....	.....	537,890	5,050	532,840	350	15,760	....	.....
2d ward,	803	.....	.....	346,570	29,500	317,070	53	2,130	3	60
3d ward,	1,347	.....	.....	538,715	40,140	498,575	137	5,390	....	.....
4th ward,	1,433	.....	.....	221,925	13,050	208,875	58	2,470	7	140
5th ward,	1,469	.....	.....	491,782	4,200	487,582	24	880	10	200
St. Clair—North ward,	417	33	.....	279,410	11,440	267,970	65	2,635	12	240
South ward,	639	1	.....	208,325	8,300	200,025	19	760	7	140
Middle ward,	511	10	.....	242,782	51,525	191,257	36	835	16	320
Schuylkill Haven—North ward,	347	59	.....	190,551	17,700	172,851	25	700	18	360
East ward,	522	6	.....	377,015	49,700	327,315	60	3,105	5	100
South ward,	360	8	.....	187,136	4,100	183,036	38	1,335	9	180
West ward,	120	.....	.....	27,095	.....	27,095	2	30	2	40
Schuylkill township,	325	5	.....	923,940	10,700	913,240	36	940	38	760

SCHUYLKILL COUNTY—Continued.

Names of Assessment Districts.	Taxables.	Cleared land.	Timber land.	Value of all real estate.	Value of real estate exempt from taxation.	Value of real estate taxable.	Number and value of horses, mares, geldings and mules over the age of four years.		Number and value of neat cattle over the age of four years.	
							No.	Value.	No.	Value.
Tamaqua—North ward,	797	.....	.....	516,620	6,350	510,270	61	2,895	10	200
South ward,	702	.....	.....	525,405	75,400	450,005	79	4,050	14	280
East ward,	527	.....	.....	286,094	17,750	268,344	37	1,565	16	320
Middle ward,	592	3	.....	468,245	82,700	385,545	61	2,260	10	200
Tremont—East ward,	435	7	.....	286,436	22,222	264,214	60	1,860	21	420
West ward,	306	35	.....	142,010	17,445	124,565	42	1,310	14	280
Tremont township,	188	1,680	.....	1,206,951	7,650	1,199,301	96	4,925	11	220
Tower City,	680	44	.....	292,345	22,400	269,945	83	2,330	35	700
Union township,	505	6,483	1,852	669,752	47,523	622,229	446	14,483	267	5,340
Union township, East,	1,052	3,387	326	435,780	21,305	414,475	326	10,780	206	4,120
Union township, North,	430	7,440	480	259,974	18,000	241,974	207	4,265	145	2,900
Walker township,	193	4,921	5,248	370,963	5,000	365,963	179	4,330	211	4,220
Wayne township,	483	15,319	62	369,474	4,650	364,824	478	13,115	520	10,400
Washington township,	388	11,572	1,467	318,421	12,290	306,131	368	11,135	392	7,840
West Penn township,	777	23,347	3,041	450,744	16,000	434,744	589	13,656	558	11,160
Yorkville,	398	202	.....	282,039	13,500	268,539	28	925	59	1,180
Total,	60,059	192,187	39,237	$47,216,978	$4,075,668	$43,141,310	13,385	$472,993	7,407	$148,140

SCHUYLKILL COUNTY—Continued

Names of Assessment Districts.	Value of salaries and emoluments of office, offices, posts of profit, professions, trades and occupations.	Aggregate value of all property taxable for county purposes at the rate of 7 mills on the dollar.	Aggregate amount of county tax assessed at the rate of 7 mills on the dollar.	Amount of money at interest, including mortgages, judgments, bonds, notes, stocks, etc.	Value of stages, omnibuses, hacks, cabs, etc.	Aggregate value of property taxable for State purposes at 4 mills on the dollar, including money at interest, stages, omnibuses, hacks, cabs, etc.	Aggregate amount of State tax assessed.	Debt of county.
Ashland—1st ward,	$22,050	$422,285	$2,956 00	$65,875	.....	$65,875	$263 50	.....
2d ward,	27,450	370,130	2,590 91	133,678	$100	133,778	535 11	.....
3d ward,	10,940	110,030	770 21	2,410	160	2,570	10 28	.....
4th ward,	15,350	176,340	1,234 38	17,017	.....	17,017	68 07	.....
5th ward,	9,620	93,125	651 88	16,350	.....	16,350	65 40	.....
Auburn,	11,480	153,107	1,071 75	25,538	.....	25,538	102 15	.....
Barry township,	7,800	234,542	1,641 79	15,374	.....	15,374	61 50	.....
Blythe township,	49,090	1,358,109	9,506 76	1,875	.....	1,875	7 50	.....
Branch township,	14,010	783,405	5,483 84	18,325	60	18,385	73 51	.....
Brunswick township, East,	9,310	381,814	2,672 70	30,049	.....	30,049	120 20	.....
Brunswick township, West,	6,580	394,128	2,758 89	45,780	.....	45,780	183 12	.....
Butler township,	31,670	1,347,364	9,431 55	20,115	.....	20,115	80 46	.....
Cass township,	37,940	1,095,996	7,671 97	2,123	.....	2,123	8 49	.....
Cressona, North ward,	14,790	163,694	1,145 86	20,875	.....	20,875	83 50	.....
Cressona, South ward,	13,820	174,151	1,219 06	33,391	.....	33,391	133 56	.....
Delano,	26,040	261,369	1,829 58	10,299	.....	10,299	41 20	.....
Eldred township,	7,840	194,158	1,359 10	29,712	.....	29,712	118 85	.....
Frailey township,	12,620	979,511	6,856 58	11,689	35	11,724	46 89	.....
Foster township,	6,130	629,911	4,409 38	.....	.....	.....	.....	.....
Frackville,	38,370	356,009	2,492 06	41,495	340	41,835	167 34	.....
Gilberton—East ward,	24,480	91,810	642 67	1,500	20	1,520	6 08	.....
Middle ward,	10,330	46,820	327 74	.....	20	20	08	.....
West ward,	18,770	532,001	3,724 01	2,626	.....	2,626	10 50	.....
Girardville—East ward,	16,800	153,003	1,071 02	16,488	20	16,508	66 03	.....
Middle ward,	25,310	250,611	1,754 28	56,643	.....	56,643	226 57	.....
West ward,	7,010	71,505	500 53	3,905	.....	3,905	15 62	.....
Gordon,	17,380	152,876	1,070 13	18,817	.....	18,817	75 27	.....
Hegins township,	18,580	948,273	6,637 91	45,860	20	45,880	183 52	.....
Hubley township,	8,620	222,923	1,560 46	36,515	.....	36,515	146 06	.....
Kline,	21,420	394,751	2,763 26	5,000	.....	5,000	20 00	.....

Names of Assessment Districts.	Value of salaries and emoluments of office, offices, posts of profit, professions, trades and occupations.	Aggregate value of all property taxable for county purposes at the rate of 7 mills on the dollar.	Aggregate amount of county tax assessed at the rate of 7 mills on the dollar.	Amount of money at interest, including mortgages, judgments, bonds, notes, stocks, etc.	Value of stages, omnibuses, hacks, cabs, etc.	Aggregate value of property taxable for State purposes at 4 mills on the dollar, including money at interest, stages, omnibuses, hacks, cabs, etc.	Aggregate amount of State tax assessed.	Debt of county.
Landingville,	3,500	54,239	379 67	40,163	.....	40,163	160 65	.....
Mahanoy township,	45,400	2,619,646	18,337 52	7,100	.....	7,100	28 40	.....
Mahanoy township, West,	39,800	1,208,069	8,456 48	14,911	.....	14,911	59 64	.....
Mahantongo township,	6,390	205,966	1,441 76	24,180	.....	24,180	96 72	.....
Mahanoy City—1st ward,	70,870	394,455	2,761 19	5,099	75	5,174	20 70	.....
2d ward,	43,730	620,985	4,346 89	114,599	2,600	117,199	468 80	.....
3d ward,	22,860	445,525	3,118 68	46,510	.....	46,510	186 04	.....
4th ward,	25,530	289,725	2,028 08	37,345	.....	37,345	149 38	.....
5th ward,	58,320	425,130	2,975 91	12,231	.....	12,231	48 92	.....
Manheim township, North,	21,230	404,342	3,460 39	101,817	100	101,917	407 67	.....
Manheim township, South,	5,280	242,722	1,699 05	27,395	.....	27,395	109 58	.....
Middleport,	10,890	108,748	761 24	6,945	.....	6,945	27 78	.....
Minersville—1st ward,	26,320	373,002	2,611 01	44,200	830	45,030	180 12	.....
2d ward,	14,780	153,230	1,072 61	1,812	.....	1,812	7 25	.....
3d ward,	17,270	224,520	1,571 64	27,450	.....	27,450	109 80	.....
4th ward,	17,080	116,000	812 00	6,100	.....	6,100	24 40	.....
Mt. Carbon,	3,340	68,199	477 39	4,850	.....	4,850	19 40	.....
McAdoo,	36,950	193,565	1,354 96	13,514	.....	13,514	54 06	.....
New Philadelphia,	22,380	224,731	1,573 12	11,175	130	11,305	45 22	.....
New Ringgold,	5,810	78,645	550 52	10,874	45	10,919	43 67	.....
Norwegian township,	7,160	732,921	5,130 45	7,323	.....	7,323	29 29	.....
Norwegian township, East,	4,280	431,482	3,020 37	.....	.....	.....	.....	.....
New Castle township,	12,830	462,648	3,238 54	14,470	.....	14,470	57 88	.....
Orwigsburg,	22,690	384,694	2,688 67	77,465	1,310	78,775	315 10	.....
Palo Alto,	18,010	216,710	1,516 97	8,425	.....	8,425	33 70	.....
Pine Grove borough,	23,470	293,487	2,054 41	276,187	.....	276,187	1,104 75	.....
Pine Grove township,	22,030	431,781	3,022 47	23,334	40	23,374	93 50	.....
Port Clinton,	8,250	73,290	513 03	8,116	.....	8,116	32 46	.....
Port Carbon,	29,490	454,143	3,179 00	92,757	100	92,857	371 43	.....
Pottsville—1st ward,	38,680	932,444	6,527 11	197,079	.....	197,079	788 32	.....
2d ward,	24,590	781,918	5,473 43	294,394	400	294,794	1,179 18	.....

3d ward,	54,580	1,535,906	10,751 34	623,988	200	624,188	2,496 75	.....
4th ward,	66,780	1,147,448	8,032 14	321,182	100	321,282	1,285 13	.....
5th ward,	52,320	1,203,073	8,421 51	202,558	.....	202,558	810 23	.....
6th ward,	14,340	273,872	1,917 10	3,901	.....	3,901	15 60	.....
7th ward,	11,710	299,360	2,095 52	20,822	.....	20,822	83 29	.....
Porter township,	29,350	781,125	5,467 88	28,306	.....	28,306	113 22	.....
Rahn township,	28,400	1,223,876	8,567 13	1,782	.....	1,782	7 13	.....
Ryan township,	4,510	172,735	1,209 14	22,275	.....	22,275	89 10	.....
Rush township,	11,050	258,958	1,812 71	16,395	20	16,415	65 66	.....
Reilly township,	12,380	1,127,129	7,889 90	9,034	50	9,084	36 34	.....
Shenandoah—1st ward,	90,020	639,720	4,478 04	8,112	1,100	9,212	36 85	.....
2d ward,	48,000	367,380	2,571 66	70,782	120	70,902	283 61	.....
3d ward,	71,200	575,965	4,031 76	78,646	800	79,446	317 78	.....
4th ward,	57,500	268,985	1,882 89	10,509	.....	10,509	42 04	.....
5th ward,	47,100	535,762	3,750 33	11,826	.....	11,826	47 30	.....
St. Clair—North ward,	14,640	285,610	1,999 27	15,051	125	15,176	60 70	.....
South ward,	18,390	219,315	1,535 21	21,347	.....	21,347	85 39	.....
Middle ward,	18,670	211,092	1,477 64	16,513	10	16,523	66 09	.....
Schuylkill Haven—North ward,	16,150	190,061	1,330 43	53,944	.....	53,944	215 78	.....
East ward,	27,730	358,330	2,508 31	109,419	80	109,499	438 00	.....
South ward,	16,570	201,541	1,410 79	22,635	420	23,055	92 22	.....
West ward,	3,110	30,275	211 92	.....	.....	.....	.....	.....
Schuylkill township,	7,820	922,760	6,459 32	1,200	.....	1,200	4 80	.....
Tamaqua—North ward,	35,190	548,555	3,839 89	40,590	.....	40,590	162 36	.....
South ward,	32,140	486,875	3,408 13	116,211	400	116,611	466 44	.....
East ward,	23,850	294,079	2,058 55	37,137	.....	37,137	148 55	.....
Middle ward,	31,200	419,205	2,934 43	76,088	.....	76,088	304 35	.....
Tremont—East ward,	17,940	284,594	1,992 16	39,195	160	39,355	157 42	.....
West ward,	14,160	140,415	982 90	17,455	100	17,555	70 22	.....
Tremont township,	7,010	1,211,456	8,480 19	1,978	.....	1,978	7 91	.....
Tower City,	31,780	304,755	2,133 28	48,801	.....	48,801	195 20	.....
Union township,	14,620	656,672	4,596 70	55,815	.....	55,815	223 26	.....
Union township, East,	38,920	468,595	3,280 17	18,514	300	18,814	75 26	.....
Union township, North,	12,040	261,179	1,828 25	12,196	.....	12,196	48 78	.....
Walker township,	3,450	377,963	2,645 74	15,723	.....	15,273	62 89	.....
Wayne township,	9,880	398,219	2,787 53	80,750	.....	80,750	323 00	.....
Washington township,	6,940	332,086	2,324 60	16,003	40	16,043	64 17	.....
West Penn township,	13,110	472,670	3,308 69	73,842	.....	73,842	295 37	.....
Yorkville,	11,470	282,114	1,974 80	25,284	.....	25,284	101 14	.....
Total,	$2,276,959	$46,049,823	$322,348 76	$4,632,953	$10,430	$4,643,383	$18,573 53	$498,700 00

SNYDER COUNTY.

Names of Assessment Districts.	Taxables	Cleared land.	Timber land.	Value of all real estate.	Value of real estate exempt from taxation.	Value of real estate taxable.	Number and value of horses, mares, geldings and mules over the age of four years.		Number and value of neat cattle over the age of four years.	
							No.	Value.	No.	Value.
Adams township,	259	7,643	4,564	$203,291	$23,200	$180,091	197	$5,100	179	$2,797
Beaver township,	306	6,574	8,950	281,496	11,000	270,496	227	4,700	183	3,098
Beaver, West, township,	394	10,289	14,320	217,306	5,900	211,406	273	7,220	233	3,505
Centre township,	349	9,601	2,566	228,134	6,215	221,919	245	6,433	224	3,603
Chapman township,	356	6,778	1,069	163,636	12,050	151,586	186	4,294	136	2,514
Franklin township,	471	10,248	12,797	381,988	13,100	268,888	276	6,860	271	4,036
Jackson township,	266	8,390	664	241,282	3,750	237,532	272	7,151	279	4,795
Middleburg borough,	225	216	.....	155,824	26,000	129,824	75	2,150	36	648
Middlecreek township,	296	6,512	1,680	200,199	7,850	192,349	222	5,318	199	3,621
Monroe township,	449	9,086	1,472	397,338	10,800	386,538	335	8,249	360	5,963
Penn township,	479	10,713	425	531,856	52,825	479,031	418	11,290	438	7,413
Perry township,	374	12,260	1,469	233,607	11,600	222,007	331	6,920	242	4,298
Perry, West, township,	295	6,909	4,748	178,327	3,300	175,027	188	5,485	156	2,671
Selinsgrove borough,	582	218	.....	293,459	40,110	153,349	120	2,681	28	418
Spring township,	454	9,707	11,565	293,516	17,200	276,316	295	6,757	223	3,801
Union township,	405	7,959	933	172,921	18,400	154,521	252	5,625	166	2,454
Washington township,	520	8,202	5,599	415,718	8,000	407,718	323	9,330	277	4,395
Total,	6,489	131,305	72,857	$4,589,898	$271,300	$4,318,598	4,235	$105,563	3,630	$60,030

SNYDER COUNTY—Continued.

Names of Assessment Districts.	Value of salaries and emoluments of office, offices, posts of profit, professions, trades and occupations.	Aggregate value of all property taxable for county purposes at the rate of 3 mills on the dollar.	Aggregate amount of county tax assessed at the rate of 3 mills on the dollar.	Amount of money at interest, including mortgages, judgments, bonds, notes, stocks, etc.	Value of stages, omnibuses, hacks, cabs, etc.	Aggregate value of property taxable for State purposes at 4 mills on the dollar, including money at interest, stages, omnibuses, hacks, cabs, etc.	Aggregate amount of State tax assessed.	Debt of county.
Adams township,	$8,925	$196,913	$590 74	$16,130	.....	$16,130	$64 52	.....
Beaver township,	16,010	294,304	882 91	41,420	.....	41,420	165 68	.....
Beaver, West, township,	18,385	240,516	721 55	17,940	.....	19,740	71 76	.....
Centre township,	14,295	246,250	738 75	16,732	.....	16,732	66 93	.....
Chapman township,	15,065	173,459	520 38	24,255	.....	24,270	97 02	.....
Franklin township,	17,200	3 6,[illegible]84	1,190 95	65,270	.....	65,270	261 08	.....
Jackson township,	8,880	258,358	775 07	15,275	.....	15,275	61 10	.....
Middleburg borough,	17,900	150,522	451 57	54,437	$150	54,587	218 35	.....
Middlecreek township,	9,925	211,213	633 64	20,360	.....	20,360	81 44	.....
Monroe township,	18,650	419,400	1,258 20	21,407	.....	21,407	85 63	.....
Penn township,	19,370	517,104	1,551 31	28,522	.....	28,522	114 09	.....
Perry township,	12,115	245,340	736 02	26,840	.....	26,840	107 36	.....
Perry, West, township,	8,890	192,073	576 22	5,877	.....	5,877	23 51	.....
Selinsgrove borough,	34,475	290,923	872 77	57,971	315	58,286	233 14	.....
Spring township,	18,840	305,714	917 14	43,405	.....	43,405	173 62	.....
Union township,	18,510	181,110	543 33	12,592	.....	12,592	50 37	.....
Washington township,	23,960	445,403	1,336 21	58,962	.....	58,962	235 85	.....
Total,	$281,395	$4,765,586	$14,296 76	$527,395	$465	$527,860	$2,111 45	*$5,973 50

*Total bonded indebtedness, $1,000.00. Total amount to date borrowed on short periods of time, $4,973.50.

SOMERSET COUNTY.

Names of Assessment Districts.	Taxables.	Cleared land.	Timber land.	Value of all real estate.	Value of real estate exempt from taxation.	Value of real estate taxable.	Number and value of horses, mares, geldings and mules over the age of four years.		Number and value of neat cattle over the age of four years.	
							No.	Value.	No.	Value.
Addison township,	454	14,313	23,931	$308,301	$12,700	$295,601	343	$16,637	330	$5,460
Allegheny township,	284	13,362	18,153	142,151	9,950	132,201	253	9,880	304	5,146
Benson borough,	90	160	159	51,065	2,350	48,715	31	1,010	7	140
Berlin borough,	370	512	30	246,910	52,000	194,910	87	3,870	66	1,465
Black township,	257	7,479	15,108	166,195	3,500	162,695	160	6,710	207	4,172
Brothersvalley township,	640	23,572	14,797	740,405	32,500	707,905	528	28,690	732	15,455
Casselman borough,	59	.....	.....	19,540	1,200	18,340	9	450	14	360
Conemaugh township,	499	14,217	11,825	471,473	13,000	458,473	475	18,995	555	11,940
Confluence borough,	357	678	151	204,975	7,300	197,675	54	2,955	47	1,165
Elk Lick township,	823	11,430	23,250	623,570	15,000	608,570	506	26,520	550	10,375
Fairhope township,	178	1,758	5,582	58,682	2,100	56,582	52	1,885	61	1,065
Garrett borough,	175	66	.....	51,420	5,300	46,120	22	1,060	27	560
Greenville township,	243	6,753	8,827	124,075	6,300	117,775	199	8,045	240	3,655
Hooversville borough,	159	402	577	77,280	6,100	71,180	49	1,740	14	235
Jefferson township,	298	9,541	15,137	285,241	7,000	278,240	272	11,320	319	6,680
Jenner township,	514	20,289	19,208	638,035	14,000	624,035	593	22,540	569	11,260
Jennertown borough,	40	233	106	25,765	1,430	24,335	22	925	10	220
Larimer township,	223	5,031	6,342	100,940	8,050	92,890	151	6,410	178	2,826
Lincoln township,	267	9,280	5,728	300,006	7,300	292,706	271	13,310	268	5,849
Lower Turkeyfoot township,	272	6,955	16,411	139,560	3,200	136,360	137	3,710	194	3,279
Meyersdale borough,	922	170	1,375	587,305	91,500	495,805	180	10,230	74	1,880
Middlecreek township,	249	7,274	12,816	194,165	5,500	188,665	197	9,345	275	5,255
Milford township,	283	12,749	4,525	348,085	5,200	342,885	275	14,520	301	5,955
New Baltimore borough,	71	360	177	52,505	27,800	24,705	23	1,080	24	475
New Centreville borough,	52	29	.....	39,345	15,700	23,645	27	1,150	19	360
Northampton township,	248	7,482	13,339	127,900	10,900	117,000	182	9,720	219	3,835
Ogle township,	113	640	20,569	128,030	7,300	120,730	34	1,405	25	415
Paint borough,	220	85	21	181,205	15,500	165,705	38	3,150	20	630
Paint township,	423	8,049	13,814	845,855	12,670	833,185	303	12,495	459	9,015
Quemahoning township,	470	14,832	6,557	504,158	9,030	495,128	351	16,935	392	10,215

Rockwood borough,	258	.....	.....	134,910	8,100	126,810	76	2,985	42	$845
Salisbury borough,	365	50	8	189,875	29,900	159,975	86	4,690	41	1,035
Shade township,	490	13,173	30,183	459,470	18,000	441,470	312	16,840	390	6,160
Somerfield borough,	55	.....	.....	23,865	1,600	22,265	23	615	18	270
Somerset borough,	698	214	.....	970,950	240,000	730,950	243	15,050	52	1,455
Somerset township,	1,068	27,974	12,005	1,133,647	68,800	1,064,847	762	41,560	1,005	21,710
Southampton township,	450	7,476	11,491	110,891	2,350	108,541	106	4,805	144	2,580
Stoneycreek township,	626	15,471	21,144	650,365	16,500	633,865	462	19,290	579	11,565
Stoyestown borough,	118	241	.....	75,738	16,800	58,938	48	2,280	25	605
Summit township,	791	12,248	14,874	631,299	11,600	619,699	477	21,542	499	9,531
Upper Turkeyfoot township,	364	11,890	12,015	316,305	7,400	308,995	253	12,060	332	7,290
Ursina borough,	162	180	28	57,335	7,800	49,535	23	725	29	535
Wellersburg borough,	73	223	543	24,230	1,700	22,530	28	1,100	31	630
Windber borough,	1,111	126	397	557,130	36,000	521,130	152	7,370	53	1,380
Total,	15,463	286,967	361,203	$13,120,241	$877,930	$12,242,311	8,875	$417,604	9,740	$194,984

Names of Assessment Districts.	Value of salaries and emoluments of office, offices, posts of profit, professions, trades and occupations.	Aggregate value of all property taxable for county purposes at the rate of 6 mills on the dollar.	Aggregate amount of county tax assessed at the rate of 6 mills on the dollar.	Amount of money at interest, including mortgages, judgments, bonds, notes, stocks, etc.	Value of stages, omnibuses, hacks, cabs, etc.	Aggregate value of property taxable for State purposes at 4 mills on the dollar, including money at interest, stages, omnibuses, hacks, cabs, etc.	Aggregate amount of State tax assessed.	Debt of county.
Addison township,	$11,005	$328,703	$1,972 22	$95,027	.....	$95,027	$380 11	.....
Allegheny township,	5,640	152,867	917 20	19,598	.....	19,598	78 39	.....
Benson borough,	5,620	54,895	329 37	11,283	.....	11,283	45 13	.....
Berlin borough,	22,550	222,795	1,336 77	66,900	$300	67,200	268 80	.....
Black township,	6,400	179,977	1,079 86	12,650	.....	12,650	50 60	.....
Brothersvalley township,	20,670	772,720	4,636 32	59,877	.....	59,877	239 51	.....
Casselman borough,	2,950	22,100	132 60	2,310	.....	2,310	9 24	.....
Conemaugh township,	13,770	503,178	3,019 06	137,279	.....	137,279	549 12	.....
Confluence borough,	19,650	221,445	1,328 67	16,798	.....	16,798	67 19	.....

SOMERSET COUNTY—Continued.

Names of Assessment Districts.	Value of salaries and emoluments of office, offices, posts of profit, professions, trades and occupations.	Aggregate value of all property taxable for county purposes at the rate of .... mills on the dollar.	Aggregate amount of county tax assessed at the rate of .... mills on the dollar.	Amount of money at interest, including mortgages, judgments, bonds, notes, stocks, etc.	Value of stages, omnibuses, hacks, cabs, etc.	Aggregate value of property taxable for State purposes at 4 mills on the dollar, including money at interest, stages, omnibuses, hacks, cabs, etc.	Aggregate amount of State tax assessed.	Debt of county.
Elk Lick township,	31,140	676,605	4,059 63	84,258	.....	84,258	337 03	.....
Fairhope township,	6,740	66,272	397 63	9,533	.....	9,533	38 13	.....
Garrett borough,	9,310	57,050	342 30	8,176	.....	8,176	32 70	.....
Greenville township,	6,670	136,145	816 87	28,712	.....	28,712	114 85	.....
Hooversville borough,	7,200	80,355	482 13	6,778	.....	6,778	27 11	.....
Jefferson township,	7,640	303,880	1,823 28	20,254	.....	20,254	81 02	.....
Jenner township,	12,330	670,165	4,020 99	75,136	.....	75,136	300 54	.....
Jennertown borough,	2,520	28,000	168 00	8,576	.....	8,576	34 31	.....
Larimer township,	6,610	108,736	652 42	9,246	.....	9,246	36 98	.....
Lincoln township,	5,270	317,135	1,902 81	25,811	.....	25,811	103 25	.....
Lower Turkeyfoot township,	7,640	150,980	905 88	2,594	.....	2,594	10 38	.....
Meyersdale borough,	57,280	565,195	3,391 17	110,089	865	110,954	443 82	.....
Middlecreek township,	6,570	209,835	1,259 01	61,727	.....	61,725	246 91	.....
Milford township,	6,950	370,310	2,221 86	25,870	.....	25,870	103 48	.....
New Baltimore borough,	3,250	29,510	177 06	15,475	.....	15,475	61 90	.....
New Centreville borough,	2,290	27,445	164 67	11,170	.....	11,170	44 68	.....
Northampton township,	6,100	136,655	819 93	14,985	.....	14,985	59 94	.....
Ogle township,	4,500	127,050	762 30	950	.....	950	3 80	.....
Paint borough,	13,990	183,475	1,100 85	37,674	.....	37,674	150 70	.....
Paint township,	14 310	869,005	5,214 03	76,766	.....	76,766	307 06	.....
Quemahoning township,	16,310	538,588	3,231 53	61,125	.....	61,125	244 50	.....
Rockwood borough,	17,760	148,400	890 40	28,539	275	28,814	115 25	.....
Salisbury borough,	22,290	187,990	1,127 94	52,688	600	53,288	213 15	.....
Shade township,	8,730	473,200	2,839 20	22,527	.....	22,527	90 11	.....
Somerfield borough,	3,160	26,310	157 86	9,178	.....	9,178	36 71	.....
Somerset borough,	59,630	807,065	4,842 39	514,852	917	515,769	2,063 08	.....
Somerset township,	34,500	1,162,697	6,976 18	176,527	.....	176,527	706 11	.....
Southampton township,	2,040	117,966	707 80	8,741	.....	8,741	34 96	.....
Stoneycreek township,	21,220	685,940	4,115 64	95,339	.....	95,339	381 36	.....
Stoyestown borough,	7,790	69,613	417 68	29,866	.....	29,866	119 46	.....

Summit township,	28,545	679,317	4,075 90	157,332	.....	157,332	629 33	.....	
Upper Turkeyfoot township,	10,570	338,915	2,033 49	41,256	.....	41,256	165 02	.....	
Ursina borough,	7,780	58,575	351 15	9,800	.....	9,800	39 20	.....	
Wellersburg borough,	2,400	26,660	159 36	6,481	.....	6,481	25 92	.....	
Windber borough,	78,900	608,780	3,652 68	6,679	1,190	7,869	31 48	.....	
Total,	$647,600	$13,502,499	$81,014 99	$2,276,432	$4,147	$2,280,579	$9,122 32	No debt.	

SULLIVAN COUNTY.

Names of Assessment Districts.	Taxables.	Cleared land.	Timber land.	Value of all real estate.	Value of real estate exempt from taxation.	Value of real estate taxable.	Number and value of horses, mares, geldings and mules over the age of four years.		Number and value of neat cattle over the age of four years.	
							No.	Value.	No.	Value.
Cherry township,	823	26,496	6,464	$237,968	$15,650	$222,318	426	$10,293	605	$7,318
Colley township,	345	9,466	22,858	104,380	3,900	100,480	182	5,555	122	1,619
Davidson township,	422	11,780	34,086	133,955	6,400	127,555	243	6,755	225	3,331
Dushore borough,	203	475	.....	109,161	12,900	96,261	86	2,990	51	739
Elkland township,	297	23,022	2,588	115,946	2,070	113,876	316	5,687	449	5,519
Eaglesmere borough,	61	1,331	.....	97,741	4,600	93,141	30	875	17	238
Forks township,	256	14,841	13,172	119,856	10 30	109,556	254	6,238	355	5,125
Fox township,	190	13,154	9,460	76,217	2,800	73,417	179	4,180	168	2,121
Forksville borough,	75	341	547	26,496	3,000	23,496	28	905	17	229
Hills Grove township,	182	4,877	10,968	78,050	2,250	75,800	125	4,093	91	1,655
LaPorte borough,	145	699	.....	92,715	44,850	47,865	47	1,485	41	605
LaPorte township,	118	7,674	23,678	66,918	2,000	64,918	106	2,975	102	1,500
Shrewsbury township,	80	9,749	17,372	69,281	2,150	67,131	97	3,237	107	1,303
Total,	3,197	123,888	141,193	$1,328,684	$112,870	$1,215,814	2,119	$55,268	2,350	$30,602

SULLIVAN COUNTY—Continued

Names of Assessment Districts.	Value of salaries and emoluments of office, offices, posts of profit, professions, trades and occupations.	Aggregate value of all property taxable for county purposes at the rate of 10 mills on the dollar.	Aggregate amount of county tax assessed at the rate of 10 mills on the dollar.	Amount of money at interest, including mortgages, judgments, bonds, notes, stocks, etc.	Value of stages, omnibuses, hacks, cabs, etc.	Aggregate value of property taxable for State purposes at 4 mills on the dollar, including money at interest, stages, omnibuses, hacks, cabs, etc.	Aggregate amount of State tax assessed.	Debt of county.
Cherry township,	$24,643	$264,572	$2,645 72	$32,453	.....	$32,453	$129 81	.....
Colley township,	21,445	129,099	1,290 99	10,383	.....	10,383	41 53	.....
Davidson township,	17,025	154,666	1,546 66	24,801	.....	24,801	99 20	.....
Dushore borough,	15,300	115,200	1,152 90	57,414	.....	57,414	229 65	.....
Elkland township,	3,840	128,922	1,289 22	33,972	.....	33,972	135 89	.....
Eaglesmere borough,	3,100	97,354	973 54	3,487	.....	3,487	13 95	.....
Forks township,	4,385	125,204	1,252 04	15,354	.....	15,354	61 42	.....
Fox township,	2,490	82,208	822 08	2,771	.....	2,771	11 08	.....
Forksville borough,	3,260	27,890	278 90	17,814	.....	17,814	71 26	.....
Hills Grove township,	7,190	88,138	881 38	28,287	.....	28,287	113 15	.....
LaPorte borough,	9,245	59,200	592 00	8,450	.....	8,450	33 80	.....
LaPorte township,	3,037	72,430	724 30	9,988	.....	9,988	39 95	.....
Shrewsbury township,	3,235	74,906	749 06	3,527	.....	3,527	14 11	.....
Total.	$118,195	$1,419,879	$14,198 79	$248,701	.....	$248,701	$994 80	$55,420 20

SUSQUEHANNA COUNTY.

Names of Assessment Districts.	Taxables.	Cleared land.	Timber land.	Value of all real estate.	Value of real estate exempt from taxation.	Value of real estate taxable.	Number and value of horses, mares, geldings and mules over the age of four years.		Number and value of neat cattle over the age of four years.	
							No.	Value.	No.	Value.
Apolacon,	166	5,861	6,156	$53,658	$3,200	$50,458	117	$2,925	277	$2,770
Ararat,	228	4,217	6,974	57,605	5,725	51,880	147	3,610	345	3,450
Auburn,	651	5,343	23,025	210,021	15,050	194,971	414	10,465	1,139	11,390
Bridgewater,	494	5,770	19,193	231,802	11,900	219,902	431	11,130	1,241	12,410
Brooklyn,	319	3,408	10,732	120,580	3,620	116,960	306	7,424	739	7,390
Choconut,	163	3,695	7,879	60,700	5,500	55,200	103	2,595	303	3,030
Clifford,	491	6,126	16,304	151,667	7,150	144,517	412	10,340	854	8,540
Dimock,	332	4,176	13,571	117,041	1,650	115,391	224	5,545	859	8,590
Dundaff,	86	.....	706	15,663	450	15,213	36	900	49	490
Forest Lake,	310	5,100	11,936	98,931	5,850	93,081	263	6,750	668	6,680
Forest City,	1,640	475	.....	209,558	36,500	173,058	167	4,130	56	560
Franklin,	225	3,691	10,465	97,452	3,700	93,752	189	4,755	460	4,585
Friendsville,	52	.....	1,236	18,430	3,000	15,430	25	650	47	470
Gibson,	385	4,416	14,399	165,605	22,920	142,685	312	7,800	840	8,400
Great Bend township,	450	11,696	8,742	100,187	3,900	96,287	229	5,730	495	4,950
Great Bend borough,	312	.....	45	70,140	10,450	59,690	48	1,205	11	110
Hallstead,	543	.....	51	99,166	19,575	79,591	51	1,281	10	100
Harford,	452	5,831	14,150	152,673	10,925	141,728	317	7,845	879	8,790
Harmony,	260	12,856	4,889	72,295	3,460	68,775	178	4,454	294	2,940
Herrick,	254	5,114	9,367	85,227	10,800	74,427	193	4,845	458	4,580
Hopbottom,	140	123	430	33,604	6,250	27,354	42	1,055	21	210
Jackson,	365	3,343	12,564	119,089	12,000	107,089	217	5,585	785	7,850
Jessup,	207	2,538	9,382	76,150	4,500	71,650	127	3,115	427	4,270
Lanesboro,	252	467	1,271	58,111	11,300	46,881	90	2,225	93	930
Lathrop,	272	2,528	9,505	70,570	2,000	68,570	221	5,590	516	5,150
Lenox,	574	8,343	16,599	126,177	4,000	122,177	401	10,050	1,124	11,240
Liberty,	371	7,486	10,386	87,325	3,100	84,225	210	5,245	434	4,340
Little Meadows,	82	304	1,055	29,810	12,500	17,310	54	1,350	64	640
Middletown,	251	5,712	10,115	71,278	3,200	68,078	205	5,105	479	4,790
Montrose,	862	.....	456	269,847	51,400	218,447	227	5,630	63	630

SUSQUEHANNA COUNTY—Continued.

Names of Assessment Districts	Taxables.	Cleared land.	Timber land.	Value of all real estate.	Value of real estate exempt from taxation.	Value of real estate taxable.	Number and value of horses, mares, geldings and mules over the age of four years.		Number and value of neat cattle over the age of four years.	
							No.	Value.	No.	Value.
New Milford township,	488	9,795	16,535	173,779	2,000	171,779	317	7,806	1,149	11,490
New Milford borough,	288	70	280	101,275	9,300	91,975	123	3,100	53	530
Oakland township,	197	5,829	4,324	41,294	400	40,894	150	3,830	281	2,810
Oakland borough,	370	.....	200	41,934	3,400	38,534	48	1,295	12	120
Rush,	431	7,148	14,914	108,839	4,700	104,139	355	8,275	738	7,380
Silver Lake,	261	6,353	13,323	93,168	3,020	90,148	222	5,550	486	4,860
Springville,	409	3,397	15,322	131,565	4,650	126,915	254	6,465	849	8,490
Susquehanna,	1,482	.....	.....	358,504	117,242	241,262	141	3,545	10	90
Thomson township,	223	5,142	7,487	48,342	950	47,392	158	4,125	443	4,430
Thomson borough,	131	169	475	21,219	4,000	17,219	42	1,050	38	380
Uniondale,	147	519	1,790	33,528	2,150	31,378	66	1,630	86	860
Total,	1,583	157,041	326,233	$4,283,799	$477,387	$3,836,412	7,832	$196,015	18,155	$181,525

SUSQUEHANNA COUNTY—Continued.

Names of Assessment Districts.	Value of salaries and emoluments of office, offices, posts of profit, professions, trades and occupations.	Aggregate value of all property taxable for county purposes at the rate of .... mills on the dollar.	Aggregate amount of county tax assessed at the rate of .... mills on the dollar.	Amount of money at interest, including mortgages, judgments, bonds, notes, stocks, etc.	Value of stages, omnibuses, hacks, cabs, etc.	Aggregate value of property taxable for State purposes at 4 mills on the dollar, including money at interest, stages, omnibuses, hacks, cabs, etc.	Aggregate amount of State tax assessed.	Debt of county.
Apolacon,	$925	$57,078	$570 78	$12,195	.....	$12,195	$48 78	.....
Ararat,	925	59,865	598 65	12,479	.....	12,479	49 91	.....
Auburn,	775	217,601	2,176 01	31 643	.....	31,630	126 52	.....
Bridgewater,	400	243,842	2,438 42	50,143	.....	50,143	200 58	.....
Brooklyn,	950	132,724	1,327 24	120,277	$10	120,287	481 14	.....
Choconut,	75	60,900	609 00	7,908	.....	7,908	31 63	.....
Clifford,	725	164,122	1,641 22	45,344	.....	45,344	181 38	.....
Dimock,	.....	129,526	1,295 26	76,832	.....	76,832	307 34	.....
Dundaff,	800	17,403	174 03	34,216	.....	34,216	136 86	.....
Forest Lake,	465	106,976	1,069 76	39,774	.....	39,774	159 09	.....
Forest City,	38,480	216,248	2,162 48	58,038	.....	58,038	232 15	.....
Franklin,	500	103,592	1,035 92	18,236	.....	18,236	72 94	.....
Friendsville,	100	16,650	166 50	5,599	.....	5,599	22 40	.....
Gibson,	650	159,535	1,595 35	62,927	.....	62,927	251 70	.....
Great Bend township,	1,810	108,777	1,087 77	10,386	.....	10,386	41 55	.....
Great Bend borough,	4,095	65,100	651 00	40,748	50	40,798	163 19	.....
Hallstead,	8,140	89,112	891 12	46,287	.....	46,287	185 15	.....
Harford,	675	159,638	1,596 38	55,929	.....	55,929	223 73	.....
Harmony,	2,165	78,334	783 34	5,385	.....	5,385	21 54	.....
Herrick,	680	84,532	845 32	23,823	.....	23,823	95 28	.....
Hopbottom,	1,240	29,859	298 59	46,921	.....	46,921	187 68	.....
Jackson,	560	121,084	1,210 84	16,465	.....	16,465	65 82	.....
Jessup,	.....	79,035	790 35	28,140	.....	28,140	112 56	.....
Lanesboro,	2,925	52,961	529 61	78,715	.....	78,715	314 85	.....
Lathrop,	325	79,635	796 35	11,285	.....	11,285	45 13	.....
Lenox,	675	144,142	1,441 42	46,966	.....	46,966	187 87	.....
Liberty,	25	93,835	938 35	6,413	.....	6,413	25 65	.....
Little Meadows,	475	19,775	197 75	17,723	.....	17,723	70 89	.....
Middletown,	875	78,658	786 58	5,666	.....	5,666	22 66	.....
Montrose,	11,600	236,307	2,363 07	485,770	960	486,730	1,946 93	.....

SUSQUEHANNA COUNTY—Continued.

Names of Assessment Districts.	Value of salaries and emoluments of office, offices, posts of profit, professions, trades and occupations.	Aggregate value of all property taxable for county purposes at the rate of .... mills on the dollar.	Aggregate amount of county tax assessed at the rate of .... mills on the dollar.	Amount of money at interest, including mortgages, judgments, bonds, notes, stocks, etc.	Value of stages, omnibuses, hacks, cabs, etc.	Aggregate value of property taxable for State purposes at 4 mills on the dollar, including money at interest, stages, omnibuses, hacks, cabs, etc.	Aggregate amount of State tax assessed.	Debt of county.
New Milford township,	.....	191,075	1,910 75	18,296	.....	18,296	73 18	.....
New Milford borough,	2,100	97,705	977 05	130,031	.....	130,031	520 12	.....
Oakland township,	1,335	48,869	488 69	2,177	.....	2,177	8 70	.....
Oakland borough,	7,990	47,939	479 39	19,689	.....	19,689	78 75	.....
Rush,	575	120,364	1,203 64	39,150	.....	39,150	156 60	.....
Silver Lake,	.....	100,558	1,005 58	43,116	.....	43,116	172 46	.....
Springville,	825	142,695	1,426 95	30,111	.....	30,111	120 44	.....
Susquehanna,	27,935	272,832	2,728 32	250,416	490	250,906	1,003 60	.....
Thomson township,	375	56,322	563 22	14,736	.....	14,736	58 95	.....
Thomson borough,	1,975	20,624	206 24	53,099	.....	53,099	212 39	.....
Uniondale,	750	34,618	346 18	23,983	.....	23,083	92 33	.....
Total,	$125,895	$4,339,847	$43,398 47	$2,126,114	$1,510	$2,127,624	$8,510 42	$15,000 00

TIOGA COUNTY.

Names of Assessment Districts.	Taxables.	Cleared land.	Timber land.	Value of all real estate.	Value of real estate exempt from taxation.	Value of real estate taxable.	Number and value of horses, mares, geldings and mules over the age of four years.		Number and value of neat cattle over the age of four years.	
							No.	Value.	No.	Value.
Bloss,	844	8,178	6,892	$204,276	$8,000	$196,276	172	$8,210	124	$1,860
Blossburg,	943	1,565	561	478,245	48,200	430,045	156	6,470	115	1,725
Brookfield,	286	17,472	1,212	330,685	9,000	321,685	215	11,000	550	8,250
Charlestown,	702	29,205	1,497	768,275	65,000	703,275	565	22,045	1,029	15,585
Chatham,	404	18,704	1,464	397,680	9,000	388,680	273	12,045	554	8,310
Clymer,	483	18,221	3,023	350,595	5,000	345,595	313	12,338	341	5,115
Covington township,	399	19,100	2,461	397,078	11,500	385,578	309	13,090	560	8,400
Covington borough,	160	712	.....	91,515	7,500	84,015	73	3,060	57	855
Deerfield,	310	12,511	3,185	441,145	5,700	435,445	271	13,475	587	8,855
Delmar,	1,046	46,996	3,608	924,490	14,500	909,990	737	30,525	1,063	15,945
Duncan,	364	8,950	2,661	210,125	20,400	189,725	140	6,620	127	1,905
Elk,	234	27,663	15,000	257,275	4,700	252,575	120	5,210	72	1,080
Elkland,	392	900	221	283,485	31,000	252,485	87	3,620	100	1,500
Farmington,	286	18,228	184	384,045	7,200	376,845	247	11,930	500	7,500
Gaines,	469	17,900	10,430	330,277	9,700	320,577	227	9,400	180	2,700
Hamilton,	520	4,885	1,786	107,107	10,200	96,907	181	8,650	87	1,305
Jackson,	584	19,850	3,623	567,694	7,600	560,094	480	19,036	941	14,125
Knoxville,	320	211	25	239,657	18,300	221,357	113	5,470	39	585
Laurence,	397	10,708	9,103	319,118	5,000	305,118	280	11,435	393	5,895
Laurenceville,	211	180	20	143,295	14,100	129,195	58	2,580	27	405
Liberty township,	433	30,353	4,521	427,907	17,500	410,407	299	11,910	500	7,500
Liberty borough,	119	220	.....	73,241	7,250	65,991	50	1,990	27	405
Marsfield,	667	822	.....	659,583	259,000	400,583	162	7,005	78	1,170
Middlebury,	499	24,614	3,686	488,093	10,200	477,893	415	20,450	550	8,280
Morris,	472	23,426	17,598	374,645	19,000	355,645	281	11,175	272	4,080
Nelson township,	27	1,602	66	25,172	.....	25,172	21	850	41	615
Nelson borough,	206	3,434	1,193	147,045	5,550	141,495	142	5,855	152	2,280
Osceola,	286	5,987	1,668	250,873	8,200	242,673	153	5,810	209	3,135
Richmond,	563	25,943	2,513	694,062	12,000	682,062	457	18,400	859	12,885

TIOGA COUNTY—Continued.

Names of Assessment Districts.	Taxables	Cleared land.	Timber land.	Value of all real estate.	Value of real estate exempt from taxation.	Value of real estate taxable.	Number and value of horses, mares, geldings and mules over the age of four years.		Number and value of neat cattle over the age of four years.	
							No.	Value.	No.	Value.
Roseville,	96	343	55	51,156	5,000	46,156	59	2,380	22	330
Rutland,	315	14,756	5,279	379,870	5,400	374,470	255	10,710	621	9,315
Shippen,	246	18,222	10,278	291,705	5,600	286,105	190	7,465	198	2,970
Sullivan,	454	24,599	1,430	695,602	15,000	680,602	434	16,920	873	13,095
Tioga township,	498	21,169	3,492	383,245	7,700	375,545	242	9,930	284	4,260
Tioga borough,	263	184	.....	192,965	15,600	177,365	64	3,500	30	450
Union,	552	24,281	2,527	408,517	12,400	396,117	372	4,480	684	10,260
Ward,	181	16,728	3,453	127,990	3,000	124,990	88	3,370	139	2,085
Wellsboro, 1st ward,	592	912	200	468,995	40,000	428,995	143	5,980	94	1,410
Wellsboro, 2d ward,	587	1,148	111	689,193	100,000	589,193	176	7,365	92	1,380
Westfield township,	415	12,892	742	379,215	11,000	368,215	276	11,220	436	6,540
Westfield borough,	460	615	.....	320,700	20,600	300,100	152	6,505	41	615
Total,	17,259	533,798	126,368	$14,746,836	$891,600	$13,855,236	9,569	$398,879	13,658	$205,050

TIOGA COUNTY—Continued.

Names of Assessment Districts.	Value of salaries and emoluments of office, offices, posts of profit, professions, trades and occupations.	Aggregate value of all property taxable for county purposes at the rate of 6 mills on the dollar.	Aggregate amount of county tax assessed at the rate of 6 mills on the dollar.	Amount of money at interest, including mortgages, judgments, bonds, notes, stocks, etc.	Value of stages, omnibuses, hacks, cabs, etc.	Aggregate value of property taxable for State purposes at 4 mills on the dollar, including money at interest, stages, omnibuses, hacks, cabs, etc.	Aggregate amount of State tax assessed.	Debt of county.
Bloss	$59,730	$266,076	$1,596 46	$12,720	$180	$12,900	$51 60	.....
Blossburg	63,020	501,260	3,007 56	40,910	600	41,510	166 04	.....
Brookfield	3,725	344,660	2,067 96	7,480	.....	7,480	29 92	.....
Charlestown	7,125	748,030	4,488 18	41,125	.....	41,125	164 50	.....
Chatham	5,800	414,835	2,489 01	14,570	.....	14,570	58 28	.....
Clymer	11,300	374,348	2,246 08	22,040	.....	22,040	88 16	.....
Covington township	7,100	414,168	2,485 01	36,850	.....	36,850	147 40	.....
Covington borough	10,450	98,380	590 28	45,790	.....	45,790	183 16	.....
Deerfield	7,150	464,925	2,789 55	21,105	.....	21,105	84 42	.....
Delmar	16,340	972,800	5,836 80	79,015	.....	79,015	316 06	.....
Duncan	21,250	218,900	1,313 40	9,765	.....	9,765	39 06	.....
Elk	10,700	269,565	1,617 39	500	.....	500	2 00	.....
Elkland	22,650	280,255	1,681 53	176,675	360	177,035	708 14	.....
Farmington	2,875	399,150	2,394 90	27,060	.....	27,060	108 24	.....
Gaines	18,850	351,527	2,109 16	14,810	.....	14,810	59 24	.....
Hamilton	34,000	140,922	845 53	18,250	150	18,400	73 60	.....
Jackson	12,850	606,105	3,636 63	20,740	.....	20,740	82 96	.....
Knoxville	24,910	252 322	1,513 93	97,050	.....	97,050	388 20	.....
Laurence	6,400	328,878	1,973 27	5,825	.....	5,825	23 30	.....
Laurenceville	15,350	147,530	885 18	16,515	.....	16,515	66 06	.....
Liberty township	5,800	435,617	2,613 70	23,415	.....	23,415	93 66	.....
Liberty borough	7,800	76,186	457 12	15,425	.....	15,425	61 74	.....
Mansfield	40,900	449,678	2,697 95	126,645	595	127,240	508 96	.....
Middlebury	15,350	521,973	3,131 84	42,120	200	42,320	169 28	.....
Morris	21,550	392,450	2,354 70	30,320	300	30,620	122 48	.....
Nelson township	500	27 137	162 82	.....	.....	.....	.....	.....
Nelson borough	7,200	156,830	940 98	68,416	.....	68,440	273 76	.....
Osceola	11,330	262 918	1,577 51	64,075	.....	64,075	256 30	.....
Richmond	9,700	723 647	4 [illegible]	54,955	.....	54,955	219 82	.....
Roseville	4,600	53,466	320 80	4,320	.....	4,320	17 28	.....

TIOGA COUNTY—Continued.

Names of Assessment Districts.	Value of salaries and emoluments of office, offices, posts of profit, professions, trades and occupations.	Aggregate value of all property taxable for county purposes at the rate of .... mills on the dollar.	Aggregate amount of county tax assessed at the rate of .... mills on the dollar.	Amount of money at interest, including mortgages, judgments, bonds, notes, stocks, etc.	Value of stages, omnibuses, hacks, cabs, etc.	Aggregate value of property taxable for State purposes at 4 mills on the dollar, including money at interest, stages, omnibuses, hacks, cabs, etc.	Aggregate amount of State tax assessed.	Debt of county.
Rutland,	3,650	398,145	2,388 87	14,990	.....	14,990	59 96	.....
Shippen,	5,100	301,640	1,809 84	2,900	.....	2,900	11 60	.....
Sullivan,	7,150	717,767	4,306 60	38,080	.....	38,080	152 32	.....
Tioga township,	12,700	402,435	2,414 61	28,555	.....	28,555	114 22	.....
Tioga borough,	15,350	196,665	1,179 99	42,760	.....	42,760	171 04	.....
Union,	9,800	430,657	2,583 94	95,405	.....	95,405	381 62	.....
Ward,	4,510	134,955	809 73	850	.....	805	3 40	.....
Wellsboro, 1st ward,	41,300	477,685	2,866 11	252,390	.....	252,390	1,009 56	.....
Wellsboro, 2d ward,	39,750	637,688	3,826 13	711,820	.....	713,860	2,855 44	.....
Westfield township,	6,950	392,925	2,357 55	27,670	2,040	27,670	110 68	.....
Westfield borough,	30,150	337,370	2,024 22	134,735	660	135,455	541 82	.....
Total.	$662,685	$15,121,850	$90,731 11	$2,488,735	$5,085	$2,493,820	$9,975 28	$97,000 00

UNION COUNTY.

Names of Assessment Districts.	Taxables	Cleared land.	Timber land.	Value of all real estate.	Value of real estate exempt from taxation.	Value of real estate taxable.	Number and value of horses, mares, geldings and mules over the age of four years.		Number and value of neat cattle over the age of four years.	
							No.	Value.	No.	Value.
Buffalo township,	651	15 029	2,039	$1,168,643	$22,100	$1,146,543	623	$20,880	671	$12,268
East Buffalo township,	463	7,448	1,751	667,660	6,400	661,260	395	20,025	481	12,565
West Buffalo township,	423	10,682	10,076	435,120	4,700	430,420	353	11,674	385	7,112
Gregg township,	351	6,358	1,937	401,500	16,100	385,400	274	10,885	269	6,465
Hartley township,	550	12,198	31,025	407,793	12,600	395,193	369	13,425	312	5,803
Hartleton borough,	107	508	.....	61,921	7,650	54,271	51	2,435	41	845
Kelly township,	368	9,986	.....	845,888	17,500	$28,388	479	16,437	513	12,205
Lewis township,	319	9,135	16,807	417,628	12,200	405,428	256	6,490	248	3,516
Limestone township,	317	10,336	1,301	580,288	5,000	575,288	352	9,569	349	5,496
Lewisburg—North ward,	522	.....	.....	446,255	48,600	447,655	57	2,221	8	117
South ward,	408	.....	.....	777,350	241,000	486,350	52	2,280	6	125
West ward,	327	.....	.....	245,140	14,000	231,140	40	1,040	2	40
Mifflinburg, East ward,	336	240	.....	218,182	17,600	200,582	73	2,215	13	274
Mifflinburg, West ward,	325	334	.....	232,026	42,000	190,026	84	3,285	16	232
New Berlin borough,	327	109	.....	197,504	61,500	136,004	75	2,475	34	521
Union township,	228	5,874	198	238,820	4,400	264,420	165	5,412	208	3,033
White Deer township,	640	11,978	16,000	626,324	13,320	613,004	479	14,880	462	9,520
Total,	6,582	100,226	81,224	$8,048,142	$596,670	$7,451,472	4,177	$145,628	4,021	$80,137

UNION COUNTY—Continued.

Names of Assessment Districts.	Value of salaries and emoluments of office, offices, posts of profit, professions, trades and occupations.	Aggregate value of all property taxable for county purposes at the rate of 3 mills on the dollar.	Aggregate amount of county tax assessed at the rate of 3 mills on the dollar.	Amount of money at interest, including mortgages, judgments, bonds, notes, stocks, etc.	Value of stages, omnibuses, hacks, cabs, etc.	Aggregate value of property taxable for State purposes at 4 mills on the dollar, including money at interest, stages, omnibuses, hacks, cabs, etc.	Aggregate amount of State tax assessed.	Debt of county.
Buffalo township,	$26,260	$1,205,951	$3,617 85	$65,614	.....	$65,614	$262 46	.....
East Buffalo township,	23,350	717,200	2,151 60	55,861	$300	56,161	224 65	.....
West Buffalo township,	14,775	463,981	1,391 94	25,291	.....	25,291	101 17	.....
Gregg township,	18,850	421,690	1,265 07	49,416	.....	49,416	197 66	.....
Hartley township,	35,375	449,796	1,349 38	34,257	.....	34,257	137 03	.....
Hartleton borough,	6,875	64,426	193 28	10,835	.....	10,835	43 34	.....
Kelly township,	16,900	873,930	2,621 79	37,614	.....	37,614	150 45	.....
Lewis township,	15,525	430,959	1,292 87	9,543	.....	9,543	38 17	.....
Limestone township,	10,925	601,278	1,803 83	9,228	.....	9,228	36 91	.....
Lewisburg—North ward,	42,675	492,668	1,478 00	81,772	320	82,092	328 37	.....
South ward,	35,400	524,155	1,572 46	256,402	.....	256,402	1,025 60	.....
West ward,	26,425	258,645	775 93	34,919	100	35,019	140 07	.....
Mifflinburg, East ward,	26,720	229,791	689 37	67,995	255	68,250	273 00	.....
Mifflinburg, West ward,	31,675	225,218	675 65	134,766	100	134,866	539 46	.....
New Berlin borough,	18,600	157,600	472 80	43,502	120	43,622	174 48	.....
Union township,	10,150	283,025	849 07	32,268	.....	32,268	129 07	.....
White Deer township,	34,300	671,704	2,015 11	54,931	.....	54,921	219 72	.....
Total,	$394,780	$8,072,017	$24,216 00	$1,004,214	$1,195	$1,005,409	$4,021 61	$25,000 00

VENANGO COUNTY.

Names of Assessment Districts.	Taxables	Cleared land.	Timber land.	Value of all real estate.	Value of real estate exempt from taxation.	Value of real estate taxable.	Number and value of horses, mares, geldings and mules over the age of four years.		Number and value of neat cattle over the age of four years.	
							No.	Value.	No.	Value.
Allegheny township,	132	5,935	8,853	$215,215	$8,900	$206,315	126	$6,850	135	$2,080
Canal township,	261	10,251	4,019	242,515	7,400	235,115	339	8,730	344	5,075
Cherrytree township,	396	13,663	7,756	406,060	3,200	402,860	416	12,220	427	5,735
Clintonville borough,	70	418	.....	81,770	16,500	65,270	61	1,540	32	465
Clinton township,	269	8,539	8,443	322,795	5,600	317,195	287	12,300	278	5,560
Cornplanter township,	487	16,253	2,989	525,770	15,000	510,770	293	10,615	269	4,040
Cranberry township,	869	25,129	24,049	961,385	9,500	951,885	697	25,850	596	9,075
Cooperstown borough,	86	264	27	56,940	4,500	52,440	34	1,455	22	465
Emlenton borough,	374	69	.....	268,127	17,322	250,805	92	3,800	32	800
Franklin—1st ward,	1,056	186	.....	1,100,735	461,225	639,510	137	4,890	35	500
2d ward,	1,082	.....	.....	1,285,230	122,200	1,163,030	285	12,940	28	400
3d ward,	458	.....	.....	350,570	32,000	318,570	66	2,150	10	175
Frenchcreek township,	268	9,661	6,917	312,185	5,600	306,585	303	8,820	307	4,270
Irwin township,	455	15,829	4,105	452,345	11,000	441,345	361	17,525	445	9,280
Jackson township,	222	9,722	4,348	288,380	4,300	284,080	281	8,595	300	5,975
Mineral township,	171	5,178	5,308	309,335	4,750	304,585	177	6,280	173	2,585
Oakland township,	315	11,820	5,795	381,065	7,950	373,115	371	11,535	407	5,955
Oilcreek township,	177	7,286	6,495	365,685	1,900	363,785	171	6,465	214	3,225
Oil City—1st ward,	686	.....	.....	342,005	8,300	333,705	26	890	9	135
2d ward,	312	.....	.....	493,660	28,000	465,660	110	4,080	1	15
3d ward,	336	.....	.....	187,765	2,000	185,765	51	2,185	7	105
4th ward,	696	.....	.....	822,440	107,000	715,440	69	3,820	16	365
5th ward,	517	.....	.....	273,365	3,500	269,865	88	2,385	5	75
6th ward,	364	.....	.....	164,140	30,100	134,040	23	485	5	50
7th ward,	457	.....	.....	637,635	45,000	592,635	55	2,340	19	285
8th ward,	539	.....	.....	179,530	30,600	148,930	18	430	....	.....
9th ward,	281	.....	.....	97,975	20,000	77,975	30	730	19	285
Pinegrove township,	294	10,659	5,297	320,785	7,200	313,585	358	12,805	317	4,805
Plum township,	351	10,511	4,231	300,120	5,600	294,520	364	11,350	306	3,980

VENANGO COUNTY—Continued

Names of Assessment Districts.	Taxables.	Cleared land.	Timber land.	Value of all real estate.	Value of real estate exempt from taxation.	Value of real estate taxable.	Number and value of horses, mares, geldings and mules over the age of four years.		Number and value of neat cattle over the age of four years.	
							No.	Value.	No.	Value.
President township,	97	2,134	8,234	145,710	5,700	140,010	8[illegible]	4,005	74	1,165
Pleasantville borough,	233	281	24	210,940	38,500	172,440	113	3,820	44	660
Polk borough,	110	231	331	141,530	102,800	38,730	33	1,495	18	270
Rockland township,	540	12,906	11,134	504,755	6,300	498,455	462	19,085	418	6,270
Richland township,	335	7,725	4,854	341,305	20,000	321,305	296	10,150	332	6,660
Rouseville borough,	147	.....	.....	111,050	6,500	104,550	41	1,670	24	360
Sandycreek township,	242	5,381	5,394	314,260	6,900	307,360	238	6,540	197	2,960
Scrubgrass township,	335	10,882	4,495	321,060	21,500	299,560	320	13,915	340	6,205
Siverly borough,	268	.....	.....	95,335	2,800	92,535	31	960	44	660
Sunville borough,	37	677	223	29,905	4,000	25,905	31	1,090	22	330
Sugarcreek township,	800	10,650	11,194	1,028,255	47,900	980,355	401	12,170	484	6,715
Utica borough,	95	548	357	57,455	8,600	48,855	45	2,210	23	405
Victory township,	87	3,284	6,501	109,350	1,500	107,850	100	3,305	84	1,635
West End borough,	88	199	135	80,275	2,000	78,275	14	580	18	270
Total,	15,392	216,281	152,109	$15,236,712	$1,301,147	$13,935,565	7,906	$285,065	7,970	$110,325

VENANGO COUNTY—Continued

Names of Assessment Districts.	Value of salaries and emoluments of office, offices, posts of profit, professions, trades and occupations.	Aggregate value of all property taxable for county purposes at the rate of 6 mills on the dollar.	Aggregate amount of county tax assessed at the rate of 6 mills on the dollar.	Amount of money at interest, including mortgages, judgments, bonds, notes, stocks, etc.	Value of stages, omnibuses, hacks, cabs, etc.	Aggregate value of property taxable for State purposes at 4 mills on the dollar, including money at interest, stages, omnibuses, hacks, cabs, etc.	Aggregate amount of State tax assessed.	Debt of county.
Allegheny township,	$3,650	$218,895	$1,313 37	$6,075	.....	$6,075	$21 30	.....
Canal township,	1,250	250,170	1,501 02	20,170	.....	20,170	80 68	.....
Cherrytree township,	9,830	430,615	2,583 87	28,917	.....	28,917	115 67	.....
Clintonville borough,	4,300	71,575	429 45	13,511	$150	13,661	54 65	.....
Clinton township,	9,050	344,105	2,064 63	48,845	.....	48,845	195 38	.....
Cornplanter township,	20,310	545,735	3,274 41	35,710	.....	35,710	142 83	.....
Cranberry township,	28,560	1,015,370	6,092 22	50,336	.....	50,336	201 35	.....
Cooperstown borough,	5,970	60,330	361 98	120,806	.....	120,806	483 22	.....
Emlenton borough,	19,770	275,175	1,651 05	126,686	1,500	128,186	512 74	.....
Franklin—1st ward,	51,985	296,885	4,181 31	477,462	240	477,702	1,910 93	.....
2d ward,	69,515	1,245,885	7,475 31	524,047	3,705	527,752	2,111 01	.....
3d ward,	17,190	338,085	2,028 51	4,460	.....	4,460	17 84	.....
Frenchcreek township,	6,750	326,435	1,958 61	20,255	.....	20,255	81 02	.....
Irwin township,	8,450	476,600	2,859 60	21,895	.....	21,895	87 59	.....
Jackson township,	3,250	301,900	1,811 40	34,845	.....	34,845	139 38	.....
Mineral township,	5,010	318,460	1,910 76	13,851	.....	13,851	55 41	.....
Oakland township,	7,795	398,400	2,390 40	43,463	.....	43,463	173 85	.....
Oilcreek township,	8,300	381,775	2,290 65	11,888	.....	11,888	47 55	.....
Oil City—1st ward,	37,060	371,790	2,230 74	123,608	.....	123,608	494 43	.....
2d ward,	18,130	487,885	2,927 31	34,244	920	35,164	140 65	.....
3d ward,	14,700	202,755	1,216 53	55,946	1,000	56,946	227 79	.....
4th ward,	50,535	770,160	4,620 96	584,159	.....	584,159	2,336 64	.....
5th ward,	27,450	299,775	1,798 65	114,341	700	115,041	460 17	.....
6th ward,	18,175	152,750	916 50	1,575	.....	1,575	6 30	.....
7th ward,	27,300	622,560	3,735 36	190,914	.....	190,914	763 66	.....
8th ward,	25,470	174,830	1,048 98	5,900	.....	5,900	23 60	.....
9th ward,	14,495	93,485	560 91	90,027	.....	90,027	36 11	.....
Pinegrove township,	8,775	339,970	2,039 82	38,290	.....	38,290	153 16	.....
Plum township,	5,620	315,470	1,892 82	12,244	.....	12,244	48 98	.....
President township,	3,100	148,280	889 68	9,901	.....	9,901	39 60	.....

VENANGO COUNTY—Continued.

Names of Assessment Districts.	Value of salaries and emoluments of office, offices, posts of profit, professions, trades and occupations.	Aggregate value of all property taxable for county purposes at the rate of 6 mills on the dollar.	Aggregate amount of county tax assessed at the rate of 6 mills on the dollar.	Amount of money at interest, including mortgages, judgments, bonds, notes, stocks, etc.	Value of stages, omnibuses, hacks, cabs, etc.	Aggregate value of property taxable for State purposes at 4 mills on the dollar, including money at interest, stages, omnibuses, hacks, cabs, etc.	Aggregate amount of State tax assessed.	Debt of county.
Pleasantville borough,	13,225	190,145	1,140 87	45,692	.....	45,692	182 77	.....
Polk borough,	5,460	45,955	275 73	14,654	.....	14,654	58 61	.....
Rockland township,	17,980	541,790	3,250 74	45,939	.....	45,939	183 75	.....
Richland township,	8,055	346,170	2,077 02	42,552	.....	42,552	170 21	.....
Rouseville borough,	7,375	113,955	683 73	4,954	.....	4,954	19 82	.....
Sandycreek township,	8,710	325,570	1,953 42	58,870	.....	58,870	235 48	.....
Scrubgrass township,	7,095	326,775	1,960 65	33,560	.....	33,560	134 03	.....
Siverly borough,	12,425	106,580	639 48	37,090	.....	37,090	148 36	.....
Sunville borough,	850	28,175	169 05	2,655	.....	2,655	10 62	.....
Sugarcreek township,	31,525	1,030,765	6,184 59	34,556	.....	34,556	138 22	.....
Utica borough,	4,750	56,220	337 32	64,878	450	65,328	261 31	.....
Victory township,	700	113,490	680 94	5,781	.....	5,781	23 12	.....
West End borough,	4,560	83,685	502 94	6,350	.....	6,350	25 40	.....
Total,	$654,455	$14,985,410	$89,912 46	$3,180,881	$8,665	$3,266,946	$12,758 19	No debt.

WARREN COUNTY.

Names of Assessment Districts	Taxables.	Cleared land.	Timber land.	Value of all real estate.	Value of real estate exempt from taxation.	Value of real estate taxable.	Number and value of horses, mares, geldings and mules over the age of four years.		Number and value of neat cattle over the age of four years.	
							No.	Value.	No.	Value.
Warren borough—1st ward,	367	.....	.....	$717,325	$248,000	$469,325	39	$2,595	19	$304
2d ward,	325	.....	.....	580,540	100,000	480,540	57	3,960	8	128
3d ward,	357	.....	.....	1,138,250	270,000	868,250	129	7,735	12	192
4th ward,	490	.....	.....	582,625	178,000	404,625	34	1,945	10	160
5th ward,	468	.....	.....	337,180	36,000	301,180	76	3,605	47	752
6th ward,	540	.....	.....	483,357	72,500	410,857	15	545	15	240
Youngsville borough,	286	.....	.....	149,985	16,520	133,465	88	2,395	65	1,040
Tidioute borough,	465	.....	.....	287,122	45,000	242,122	125	4,145	63	992
Columbus borough,	139	.....	.....	152,187	51,000	101,187	53	1,780	69	1,104
Clarendon borough,	349	.....	.....	84,179	5,100	79,079	91	3,030	38	608
Bear Lake borough,	109	.....	.....	53,320	3,000	50,320	50	1,305	24	384
Sugar Grove borough,	173	.....	.....	149,530	28,000	121,530	94	2,525	52	832
Grand Valley borough,	117	.....	.....	55,151	4,000	51,151	82	2,460	33	544
Brokenstraw township,	440	10,040	12,289	334,538	81,700	252,838	247	8,137	288	4,608
Conewango township,	471	7,934	9,563	383,264	8,000	375,264	323	14,256	500	8,048
Columbus township,	298	4,264	18,118	442,536	31,200	411,336	327	12,890	847	13,552
Coryden township,	189	4,513	1,000	149,894	40,000	109,894	120	4,995	117	1,872
Cherry Grove township,	90	906	24,932	40,643	2,200	38,443	93	3,541	59	987
Deerfield township,	192	19,328	7,064	116,796	2,200	114,596	177	4,860	167	1,982
Elk township,	256	14,028	10,757	123,003	5,500	117,503	220	5,875	270	4,320
Eldred township,	314	18,036	699	179,032	18,500	160,532	264	5,995	377	6,094
Freehold township,	353	14,268	6,886	361,854	11,400	350,454	451	13,755	875	14,000
Farmington township,	331	16,180	3,894	435,568	46,500	389,068	433	15,745	747	12,090
Glade township,	288	6,117	10,218	494,904	170,500	324,405	230	8,690	260	4,160
Kinzua township,	485	1,609	3,009	335,617	214,900	120,717	138	4,490	68	1,088
Limestone township,	121	9,233	3,910	177,245	50,950	126,295	103	4,020	90	1,440
Mead township,	325	21,987	5,044	422,631	97,825	324,806	114	5,370	136	2,176
Pine Grove township,	511	14,347	9,753	394,348	35,000	359,348	443	16,625	725	11,600
Pleasant township,	220	11,598	1,607	257,449	40,775	216,674	136	3,560	204	3,260
Pittsfield township,	486	23,811	10,425	367,232	55,680	311,552	358	12,470	475	7,610

WARREN COUNTY—Continued.

Names of Assessment Districts	Taxables.	Cleared land.	Timber land.	Value of all real estate.	Value of real estate exempt from taxation.	Value of real estate taxable.	Number and value of horses, mares, geldings and mules over the age of four years.		Number and value of neat cattle over the age of four years.	
							No.	Value.	No.	Value.
Sugar Grove township,	430	21,165	.....	389,962	5,775	384,187	468	13,100	819	13,104
Spring Creek township,	446	29,308	.....	320,945	14,400	306,545	290	8,590	551	8,816
Sheffield township,	794	10,016	20,509	395,230	39,250	355,980	242	9,950	183	2,928
Southwest township,	248	16,414	872	195,725	6,600	189,125	213	8,210	168	2,688
Triumph township,	237	15,676	315	162,947	2,400	160,547	188	6,025	152	2,432
Watson township,	77	11,514	8,906	164,814	4,500	160,314	82	3,705	65	1,040
Total,	11,564	302,291	69,770	$11,416,929	$2,042,875	$9,374,054	6,593	$232,879	8,698	$137,175

WARREN COUNTY—Continued.

Names of Assessment Districts.	Value of salaries and emoluments of office, offices, posts of profit, professions, trades and occupations.	Aggregate value of all property taxable for county purposes at the rate of .... mills on the dollar.	Aggregate amount of county tax assessed at the rate of .... mills on the dollar.	Amount of money at interest, including mortgages, judgments, bonds, notes, stocks, etc.	Value of stages, omnibuses, hacks, cabs, etc.	Aggregate value of property taxable for State purposes at 4 mills on the dollar, including money at interest, stages, omnibuses, hacks, cabs, etc.	Aggregate amount of State tax assessed.	Debt of county.
Warren borough—1st ward,	$20,825	$503,049	$3,018 40	$226,206	.....	$226,206	$904 82	.....
2d ward,	28,960	513,588	3,081 59	456,518	.....	456,518	1,826 07	.....
3d ward,	32,825	909,102	5,454 10	92,388	$7,500	99,888	399 34	.....
4th ward,	33,425	440,155	2,641 07	6,100	.....	6,100	24 40	.....
5th ward,	32,600	338,137	2,029 30	34,631	.....	34,631	138 52	.....
6th ward,	32,300	443,042	2,663 84	25,568	.....	25,568	102 28	.....
Youngsville borough,	14,600	151,500	909 26	53,940	475	54,315	217 27	.....
Tidioute borough,	26,800	274,059	1,644 71	217,707	350	218,057	872 23	.....
Columbus borough,	6,475	110,546	663 69	46,702	150	46,852	187 41	.....
Clarendon borough,	2,250	84,967	510 15	25,508	500	26,008	104 03	.....
Bear Lake borough,	6,250	58,259	349 72	24,173	150	24,323	97 30	.....
Sugar Grove borough,	10,450	135,337	812 45	40,102	500	40,602	162 40	.....
Grand Valley borough,	6,750	60,905	365 59	6,238	225	6,463	25 85	.....
Brokenstraw township,	8,270	273,853	1,643 41	3,883	.....	3,883	15 53	.....
Conewango township,	19,765	417,333	2,504 28	17,745	.....	17,745	70 98	.....
Columbus township,	2,850	410,628	2,463 [illegible]	17,336	.....	17,336	69 35	.....
Coryden township,	8,350	125,111	750 86	18,003	100	18,103	72 42	.....
Cherry Grove township,	3,325	46,296	277 84	1,725	.....	1,725	6 90	.....
Deerfield township,	4,850	126,288	758 28	4,800	.....	4,800	19 20	.....
Elk township,	5,125	132,823	797 12	7,782	.....	7,782	31 13	.....
Eldred township,	4,316	176,937	1,062 05	3,190	.....	3,190	12 76	.....
Freehold township,	5,375	383,584	2,297 84	34,037	.....	34,037	136 15	.....
Farmington township,	3,825	420,728	2,524 71	32,261	.....	32,261	169 05	.....
Glade township,	16,350	353,605	2,121 67	12,978	.....	12,978	51 91	.....
Kinzua township,	26,300	152,595	915 82	10,256	75	10,331	41 32	.....
Limestone township,	3,650	135,405	812 53	10,106	.....	10,106	40 42	.....
Mead township,	21,345	353,697	2,122 66	2,136	.....	2,136	8 54	.....
Pine Grove township,	18,025	405,598	2,433 86	73,007	150	73,157	292 63	.....
Pleasant township,	10,850	234,344	1,406 23	3,775	.....	3,775	15 10	.....
Pittsfield township,	13,090	344,632	2,068 38	15,493	125	15,618	62 47	.....

WARREN COUNTY—Continued.

Names of Assessment Districts.	Value of salaries and emoluments of office, offices, posts of profit, professions, trades and occupations.	Aggregate value of all property taxable for county purposes at the rate of 6 mills on the dollar.	Aggregate amount of county tax assessed at the rate of 6 mills on the dollar.	Amount of money at interest, including mortgages, judgments, bonds, notes, stocks, etc.	Value of stages, omnibuses, hacks, cabs, etc.	Aggregate value of property taxable for State purposes at 4 mills on the dollar, including money at interest, stages, omnibuses, hacks, cabs, etc.	Aggregate amount of State tax assessed.	Debt of county.
Sugar Grove township,	4,150	414,541	2,487 65	11,050	.....	11,050	44 20	.....
Spring Creek township,	8,124	332,075	1,993 17	13,674	50	13,724	54 90	.....
Sheffield township,	50,900	419,758	2,519 32	57,936	125	58,061	232 25	.....
Southwest township,	11,725	211,748	1,270 81	17,285	.....	17,285	69 14	.....
Triumph township,	8,400	177,404	1,064 73	7,023	.....	7,023	28 09	.....
Watson township,	3,000	168,059	1,008 46	1,495	.....	1,495	5 98	.....
Total,	$526,380	$10,270,488	$61,631 06	$1,632,607	$10,475	$1,643,082	$6,622 34	$119,750 00

WASHINGTON COUNTY.

Names of Assessment Districts.	Taxables	Cleared land.	Timber land.	Value of all real estate.	Value of real estate exempt from taxation.	Value of real estate taxable.	Number and value of horses, mares, geldings and mules over the age of four years.		Number and value of neat cattle over the age of four years.	
							No.	Value.	No.	Value.
Allen,	568	1,084	145	$283,885	$8,400	$275,485	45	$2,260	45	$670
Amwell,	608	25,097	2,702	1,588,765	10,050	1,578,715	726	31,915	593	16,150
Beallsville,	143	1,427	94	259,888	23,000	236,888	92	3,380	48	1,335
Bentleyville,	138	1,655	363	267,000	2,000	265,000	139	6,720	71	1,815
Blaine,	203	6,112	744	349,818	550	349,268	202	8,925	130	3,030
Buffalo,	293	10,481	1,216	688,180	10,600	677,580	326	13,360	285	6,780
Burgettstown,	343	36	.....	315,540	4,000	311,540	97	6,795	31	640
California,	459	14	.....	521,699	95,000	426,699	75	4,295	16	400
Canonsburg, East ward,	880	.....	.....	453,260	99,000	354,260	69	2,175	30	730
Canonsburg, West ward,	543	14	.....	718,675	68,300	650,375	139	5,715	13	320
Canton,	635	8,512	810	1,726,828	31,400	1,695,428	309	14,135	273	5,020
Carroll,	733	8,249	890	1,651,461	1,1400	1,640,061	310	13,730	365	9,020
Centerville,	211	5,879	196	877,961	8,900	869,061	201	8,820	196	4,875
Cecil,	926	13,874	1,389	1,872,755	8,000	1,864,755	572	32,321	674	18,473
Chartiers	577	14,810	70	1,793,211	139,100	1,654,111	398	22,015	640	17,275
Claysville,	359	37	.....	338,655	36,500	302,155	87	3,505	10	270
Coal Center,	209	18	.....	177,005	21,600	155,405	24	810	9	135
Cross Creek,	261	13,166	2,915	880,095	11,800	868,295	301	19,010	332	8,325
Charleroi,	1,605	90	.....	2,183,105	58,800	2,124,305	170	8,500	97	2,510
Deemston,	130	5,514	302	629,009	4,450	624,559	137	6,825	108	3,045
Donegal,	422	21,212	3,000	1,171,991	18,300	1,153,691	454	21,050	503	10,295
Elco,	238	118	.....	135,740	3,500	132,240	34	2,025	9	225
Ellsworth,	42	369	.....	123,420	.....	123,420	31	3,325	10	250
East Bethlehem,	243	2,708	399	502,347	7,500	494,847	112	5,040	64	1,495
East Findley,	326	16,964	4,340	738,531	10,000	728,531	542	25,230	422	10,010
East Pike Run,	602	7,153	699	1,168,453	24,200	1,144,253	336	18,330	371	9,245
East Washington,	295	.....	.....	977,445	16,700	960,745	45	2,385	18	360
Fallowfield,	247	10,869	1,119	1,201,740	7,850	1,193,890	299	12,155	358	8,575
Finleyville,	175	14	.....	108,670	3,600	105,070	76	3,175	19	210
Hanover,	565	25,181	3,687	1,118,800	14,900	1,103,900	662	29,750	661	14,767

WASHINGTON COUNTY—Continued.

Names of Assessment Districts.	Taxables.	Cleared land.	Timber land.	Value of all real estate.	Value of real estate exempt from taxation.	Value of real estate taxable.	Number and value of horses, mares, geldings and mules over the age of four years.		Number and value of neat cattle over the age of four years.	
							No.	Value.	No.	Value.
Hopewell,	223	11,019	1,237	641,325	19,300	622,025	319	15,840	243	6,780
Independence,	229	13,171	2,180	622,182	16,100	606,082	248	14,840	263	6,640
Jefferson,	265	11,164	2,462	685,506	6,900	678,606	324	17,145	396	9,780
Long Branch,	81	1,800	400	150,270	.....	150,270	68	1,920	46	1,025
Morris,	299	14,655	1,880	815,197	18,500	796,697	752	21,575	364	8,745
McDonald,	549	.....	.....	757,175	65,000	692,175	104	5,680	5	120
Monongahela—1st ward,	405	405	.....	289,975	10,900	279,075	65	4,065	19	475
2d ward,	639	.....	.....	570,364	61,700	508,664	87	2,610	7	140
3d ward,	638	30	.....	665,680	49,500	616,180	118	6,965	18	535
Mt. Pleasant,	450	19,503	2,450	1,664,141	20,150	1,643,991	564	35,270	711	21,120
North Charleroi,	113	.....	.....	124,800	7,500	117,300	18	720	3	60
North Franklin,	255	3,692	367	562,200	5,400	556,800	125	7,430	110	3,070
North Strabane,	366	14,306	549	2,005,219	13,800	1,991,419	449	24,815	530	15,640
North Washington,	444	42	.....	619,550	25,000	594,550	46	1,965	7	180
Nottingham,	267	11,724	950	1,231,485	14,500	1,216,985	344	20,295	333	8,872
Peters,	492	11,722	613	1,335,666	13,325	1,322,341	430	20,505	440	10,690
Robinson,	588	10,455	1,190	1,050,999	44,600	1,006,399	385	23,635	769	17,680
Roscoe,	364	21	.....	217,825	18,000	199,825	39	1,830	9	225
Smith,	456	17,099	1,799	1,197,508	9,100	1,188,408	457	22,975	1,025	25,750
Somerset,	297	15,334	2,041	1,848,262	40,000	1,808,262	458	35,320	416	10,285
Speers,	104	78	20	92,145	3,100	89,045	34	1,140	23	245
Stockdale,	183	84	.....	85,675	1,600	84,075	25	1,250	8	200
South Canonsburg,	168	14	.....	222,317	2,500	219,817	8	210	5	125
South Franklin,	201	10,471	1,194	748,788	7,500	741,288	357	17,911	304	8,610
South Strabane,	366	12,006	924	1,084,735	24,000	1,060,735	338	15,845	423	11,545
South Washington,	364	.....	.....	718,100	10,000	708,100	64	3,075	24	600
Twilight,	53	916	156	124,252	1,000	123,252	35	1,450	22	525
Union,	741	7,888	327	1,124,714	10,300	1,114,414	302	11,885	278	6,910
Washington—1st ward,	487	.....	.....	2,119,350	927,000	1,192,350	99	4,835	1	30
2d ward,	831	.....	.....	1,615,830	187,000	1,428,830	163	7,810	5	120

3d ward,	552	.....	.....	1,250,000	291,000	959,000	113	5,950	1	25
4th ward,	343	.....	.....	2,067,040	322,500	1,744,540	101	4,070	3	75
West Alexander,	172	50	.....	147,219	12,200	135,019	71	2,845	23	505
West Bethlehem,	670	24,763	2,775	1,758,025	9,850	1,748,175	766	41,485	615	15,795
West Brownsville,	198	.....	.....	195,265	18,150	177,115	33	1,985	2	50
West Finley,	402	17,416	5,687	878,419	5,500	872,919	483	22,690	384	8,965
West Middletown,	105	142	.....	78,390	8,700	69,690	47	1,950	17	420
West Pike Run,	280	9,802	840	1,069,839	11,250	1,058,589	296	12,445	214	4,925
West Washington,	732	.....	.....	591,762	36,200	555,562	119	4,275	36	590
Total,	27,351	363,751	55,121	$57,851,126	$3,108,025	$54,743,101	15,864	$786,202	14,497	$364,322

Names of Assessment Districts.	Value of salaries and emoluments of office, offices, posts of profit, professions, trades and occupations.	Aggregate value of all property taxable for county purposes at the rate of .... mills on the dollar.	Aggregate amount of county tax assessed at the rate of .... mills on the dollar.	Amount of money at interest, including mortgages, judgments, bonds, notes, stocks, etc.	Value of stages, omnibuses, hacks, cabs, etc.	Aggregate value of property taxable for State purposes at 4 mills on the dollar, including money at interest, stages, omnibuses, hacks, cabs, etc.	Aggregate amount of State tax assessed.	Debt of county.
Allen,	$52,790	$331,205	$1,324 82	$26,647	.....	$26,647	$106 58	.....
Amwell,	53,125	1,679,905	6,719 62	150,975	.....	150,975	603 90	.....
Beallsville	11,385	252,988	1,011 95	121,834	.....	121,834	487 33	.....
Bentleyville,	12,080	285,615	1,142 46	46,249	.....	46,249	185 00	.....
Blaine,	19,235	380,458	1,521 83	101,873	.....	101,873	407 49	.....
Buffalo,	28,425	726,145	2,904 58	202,973	.....	202,973	811 49	.....
Burgettstown,	29,835	348,810	1,395 24	72,871	$1,300	74,171	296 68	.....
California,	42,095	473,489	1,893 96	60,171	.....	60,171	240 68	.....
Canonsburg, East ward,	28,275	385,440	1,541 76	59,387	.....	59,387	237 55	.....
Canonsburg, West ward,	48,200	704,610	2,818 44	174,880	1,215	176,095	704 38	.....
Canton,	55,559	1,770,133	7,080 53	238,864	.....	238,864	955 46	.....
Carroll,	65,575	1,728,386	6,913 54	54,143	.....	54,143	216 57	.....
Centerville,	18,180	900,936	3,603 74	59,466	.....	59,466	237 86	.....
Cecil,	89,055	2,004,604	8,018 42	180,488	.....	180,488	721 95	.....
Chartiers	54,570	1,747,971	6,991 88	54,149	.....	54,149	216 60	.....
Claysville,	24,785	330,715	1,322 86	170,451	600	171,051	684 20	.....
Coal Center,	19,915	176,265	705 06	39,002	.....	39,002	156 01	.....
Cross Creek,	25,020	920,650	3,682 60	82,165	.....	82,165	328 66	.....

WASHINGTON COUNTY—Continued.

Names of Assessment Districts.	Value of salaries and emoluments of office, offices, posts of profit, professions, trades and occupations.	Aggregate value of all property taxable for county purposes at the rate of 4 mills on the dollar.	Aggregate amount of county tax assessed at the rate of 4 mills on the dollar.	Amount of money at interest, including mortgages, judgments, bonds, notes, stocks, etc.	Value of stages, omnibuses, hacks, cabs, etc.	Aggregate value of property taxable for State purposes at 4 mills on the dollar, including money at interest, stages, omnibuses, hacks, cabs, etc.	Aggregate amount of State tax assessed.	Debt of county.
Charleroi,	160,655	2,295,970	9,183 88	19,110	1,000	20,110	80 44	.....
Deemston,	11,230	645,659	2,582 63	79,911	.....	79,911	319 64	.....
Donegal,	37,675	1,222,711	4,890 84	89,111	.....	89,111	356 44	.....
Elco,	22,770	157,260	629 04	5,235	.....	5,235	20 94	.....
Ellsworth,	4,375	131,370	525 48	.....	.....	.....	.....	.....
East Bethlehem,	20,380	521,762	2,087 05	24,937	.....	24,937	99 75	.....
East Findley,	30,510	794,281	3,177 12	36,019	.....	36,019	144 07	.....
East Pike Run,	58,470	1,230,298	4,921 19	155,755	.....	155,755	623 02	.....
East Washington,	31,600	995,090	3,980 36	469,266	.....	469,266	1,877 06	.....
Fallowfield,	19,610	1,234,230	4,936 92	348,517	.....	348,517	1,394 07	.....
Finleyville,	16,140	124,595	498 38	10,540	.....	10,540	42 16	.....
Hanover,	47,520	1,195,937	4,783 75	139,129	.....	139,129	556 51	.....
Hopewell,	20,035	664,700	2,658 80	67,934	.....	67,934	271 73	.....
Independence,	18,605	646,167	2,584 67	209,124	.....	209,124	836 50	.....
Jefferson,	23,655	729,186	2,916 74	35,205	.....	35,205	140 82	.....
Long Branch,	6,750	159,965	639 86	1,650	.....	1,650	6 60	.....
Morris,	27,525	854,542	3,418 17	145,373	.....	145,373	581 49	.....
McDonald,	51,145	749,120	2,996 48	87,278	300	87,578	350 31	.....
Monongahela—1st ward,	32,690	316,305	1,265 22	900	.....	900	3 60	.....
2d ward,	45,075	556,489	2,225 95	181,297	750	182,047	728 19	.....
3d ward,	57,485	681,165	2,724 66	297,550	450	298,000	1,192 00	.....
Mt. Pleasant,	39,845	1,740,226	6,960 90	186,873	.....	186,873	747 49	.....
North Charleroi,	11,350	129,430	517 72	34,176	.....	34,176	136 70	.....
North Franklin,	19,870	587,170	2,348 68	23,306	.....	23,306	93 22	.....
North Strabane,	33,140	2,065,014	8,260 06	59,221	.....	59,221	236 88	.....
North Washington,	39,670	636,365	2,545 46	67,611	.....	67,611	270 44	.....
Nottingham,	25,565	1,271,717	5,086 86	169,938	.....	169,938	679 75	.....
Peters,	43,165	1,396,701	5,586 80	81,544	.....	81,544	326 18	.....
Robinson,	53,400	1,101,114	4,404 46	203,197	.....	203,197	812 78	.....
Roscoe,	33,595	235,475	941 90	9,671	275	9,946	39 78	.....

Smith,	41,985	1,279,118	5,116 47	150,415	.....	150,415	601 66	.....	
Somerset,	26,050	1,879,917	7,519 67	248,877	.....	248,877	995 51	.....	
Speers,	9,155	99,585	398 34	30,025	.....	30,025	120 10	.....	
Stockdale,	17,380	102,905	411 62	5,941	.....	5,941	23 76	.....	
South Canonsburg,	14,075	234,827	939 30	29,929	.....	29,929	119 72	.....	
South Franklin,	19,300	787,109	3,148 43	36,993	.....	36,993	147 97	.....	
South Strabane,	31,925	1,120,050	4,480 20	57,220	.....	57,220	228 88	.....	
South Washington,	34,590	746,365	2,985 46	94,137	.....	94,137	376 55	.....	
Twilight,	3,875	129,102	516 41	16,010	.....	16,010	64 04	.....	
Union,	67,315	1,200,524	4,802 10	37,525	.....	37,525	150 10	.....	
Washington—1st ward,	45,780	1,242,995	4,971 98	347,128	.....	347,128	1,388 51	.....	
2d ward,	79,710	1,516,470	6,065 88	223,004	700	223,704	894 82	.....	
3d ward,	51,661	1,016,636	4,066 54	284,600	605	285,205	1,140 82	.....	
4th ward,	34,675	1,783,360	7,133 44	417,950	2,900	420,850	1,683 40	.....	
West Alexander,	2,854	141,223	564 89	98,985	520	99,505	398 02	.....	
West Bethlehem,	52,925	1,858,380	7,433 52	159,766	.....	159,766	639 06	.....	
West Brownsville,	19,285	198,435	793 74	6,920	.....	6,920	27 68	.....	
West Finley,	36,825	941,399	3,765 60	45,473	.....	45,473	183 01	.....	
West Middletown,	8,195	80,255	321 02	63,528	.....	63,528	254 11	.....	
West Pike Run,	23,405	1,099,364	4,397 46	67,997	.....	67,997	271 99	.....	
West Washington,	65,730	626,157	2,504 63	7,000	.....	7,000	28 00	.....	
Total,	$2,408,890	$58,302,515	$233,210 02	$7,565,669	$10,615	$7,576,284	$30,305 06	$770,000 00	

WAYNE COUNTY.

Names of Assessment Districts.	Taxables.	Cleared land.	Timber land.	Value of all real estate.	Value of real estate exempt from taxation.	Value of real estate taxable.	Number and value of horses, mares, geldings and mules over the age of four years.		Number and value of neat cattle over the age of four years.	
							No.	Value.	No.	Value.
Berlin,	358	20,200	1,241	$143,069	$9,700	$133,369	302	$3,925	465	$3,255
Bethany,	50	683	.....	18,003	1 200	16,803	35	463	44	308
Buckingham,	286	24,000	1,965	139,286	15,700	123,586	206	5,720	419	2,923
Canaan,	130	7,800	370	60,934	635	60,299	117	2 085	222	1,560
Cherry Ridge,	220	12,300	877	107,714	1,700	106,014	226	2,872	360	2,558
Clinton,	240	15,200	6,444	152,176	3,600	148,576	320	5,695	551	5,780
Dreher,	156	9,389	.....	64,358	2,300	62,058	160	2,905	214	1,519
Dyberry,	221	12,250	313	128,385	3,100	125,285	245	4,010	439	3,073
Damascus,		45,042	4,500	323,878	2,500	321,378	705	9,801	1,199	8,517
Hawley,	527	.....	.....	198,743	8,000	190,743	105	1,980	23	161
Honesdale,	878	.....	.....	648,905	48,000	600,905	137	3,605	10	70
Lake,	346	16,000	986	186,233	8,400	177,833	300	6,000	478	3,346
Lebanon,	160	16,313	6,593	127,843	5,200	122,643	224	2,862	419	2,965
Lehigh,	122	5,226	920	27,538	5,000	22,538	44	815	48	336
Manchester,	376	25,492	1,044	129,329	3,225	126,104	305	4,235	458	3,217
Mount Pleasant,	473	32,000	2,079	274,764	16,600	258,164	530	8,565	959	6,584
Oregon,	158	9,900	364	80,831	2,000	78,831	177	2,643	201	1,428
Palmyra,	205	9,452	341	49,240	1,300	47,940	76	1,250	69	483
Pawpack,	176	15,500	2,807	67,067	2,075	64,992	159	2,285	230	1,610
Preston,	425	29,228	291	213,523	14,700	198,823	312	4,470	840	5,852
Prompton,	96	2,274	.....	41,317	5,000	36,317	61	1,645	65	455
Salem,	392	17,864	.....	202,062	11,000	191,062	408	6,784	636	4,452
Scott,	250	20,946	4,544	108,837	7,305	101,532	268	5,075	688	4,825
South Canaan,	337	15,154	380	138,717	10,000	128,717	351	6,285	536	3,768
Starrucca,	142	5,221	.....	56,470	4,380	52,090	113	2,000	154	1,078
Sterling,	212	12,989	1,339	108,063	6,000	102,063	265	4,335	318	2,252
Texas,	999	9,132	.....	282,425	10,000	272,425	186	1,490	191	1,337
Waymart,	142	1,738	.....	55,691	5,000	50,691	66	2,110	82	590
Total,	9,068	389,293	37,398	$4,135,401	$213,620	$3,921,781	6,403	$106,000	10,318	$72,312

WAYNE COUNTY—Continued.

Names of Assessment Districts.	Value of salaries and emoluments of office, offices, posts of profit, professions, trades and occupations.	Aggregate value of all property taxable for county purposes at the rate of 8 mills on the dollar.	Aggregate amount of county tax assessed at the rate of 8 mills on the dollar.	Amount of money at interest, including mortgages, judgments, bonds, notes, stocks, etc.	Value of stages, omnibuses, hacks, cabs, etc.	Aggregate value of property taxable for State purposes at 4 mills on the dollar, including money at interest, stages, omnibuses, hacks, cabs, etc.	Aggregate amount of State tax assessed.	Debt of county.
Berlin,	$1,855	$142,404	$1,139 24	$13,620	.....	$13,620	$54 48	.....
Bethany,	903	18,537	148 29	5,650	.....	5,650	22 60	.....
Buckingham,	3,745	135,984	1,087 85	6,404	.....	6,400	25 63	.....
Canaan,	1,565	65,509	524 04	3,123	.....	3,123	12 50	.....
Cherry Ridge,	2,975	114,419	915 37	13,705	.....	13,705	54 82	.....
Clinton,	2,990	161,041	1,288 48	14,394	.....	14,394	57 58	.....
Dreher,	3,505	69,987	559 87	10,884	.....	10,884	43 53	.....
Dyberry,	2,510	134,878	1,079 00	20,231	.....	20,231	80 93	.....
Damascus,	9,320	349,106	2,792 83	60,128	.....	60,128	240 52	.....
Hawley,	19,645	212,529	1,700 26	67,098	.....	67,098	268 39	.....
Honesdale,	24,827	639,407	5,115 29	244,789	$1,200	245,989	1,383 95	.....
Lake,	7,656	194,835	1,558 64	79,930	.....	79,930	319 71	.....
Lebanon,	1,150	129,620	1,036 92	39,479	.....	39,479	157 91	.....
Lehigh,	3,985	27,674	381 40	1,400	.....	1,400	5 60	.....
Manchester,	6,270	139,826	1,118 57	6,387	.....	6,387	25 55	.....
Mount Pleasant,	3,695	277,008	2,215 99	60,844	.....	60,844	243 38	.....
Oregon,	630	83,532	668 21	19,508	.....	19,508	78 03	.....
Palmyra,	3,663	53,338	426 68	7,326	.....	7,326	29 30	.....
Pawpack,	2,410	71,297	570 40	3,204	.....	3,204	12 81	.....
Preston,	4,315	213,460	1,707 68	9,717	.....	9,717	38 85	.....
Prompton,	1,680	40,097	320 76	38,253	.....	38,253	153 01	.....
Salem,	5,340	207,638	1,661 13	32,971	.....	32,971	131 88	.....
Scott,	3,560	114,992	919 90	13,515	.....	13,515	54 06	.....
South Canaan,	2,666	141,437	1,131 49	36,997	.....	36,997	147 99	.....
Starrucca,	3,695	58,863	470 90	60,326	.....	60,326	241 30	.....
Sterling,	2,485	111,135	889 08	15,793	.....	15,793	63 16	.....
Texas,	25,420	300,672	2,405 32	149,050	.....	149,050	596 20	.....
Waymart,	4,295	57,686	461 48	18,815	.....	18,815	75 26	.....
Total,	$166,817	$4,266,910	$34,295 07	$1,153,541	$1,200	$1,154,741	$4,618 93	$15,450 00

WESTMORELAND COUNTY.

Names of Assessment Districts.	Taxables.	Cleared land.	Timber land	Value of all real estate.	Value of real estate exempt from taxation.	Value of real estate taxable.	Number and value of horses, mares, geldings and mules over the age of four years.		Number and value of neat cattle over the age of four years.	
							No.	Value.	No.	Value.
Arnold borough,	976	.....	.....	$664,732	$4,100	$660,632	33	$1,475	20	$505
Arona borough,	124	.....	.....	80,335	7,000	73,335	30	1,455	21	575
Avonmore borough,	305	.....	.....	220,315	3,000	217,315	44	1,610	17	330
Adamsburg borough,	71	.....	.....	42,200	1,700	40,500	26	1,150	15	425
Boliver borough,	165	.....	.....	146,800	12,300	134,500	54	1,955	26	480
Cokeville borough,	202	.....	.....	139,510	2,500	137,010	40	2,090	21	465
Derry borough,	746	.....	.....	480,090	60,000	420,090	52	1,725	16	275
Donegal borough,	32	.....	.....	28,308	2,750	25,558	37	1,520	13	230
East Greensburg borough,	384	.....	.....	352,145	2,700	349,445	40	1,905	29	605
Greensburg borough,	2,352	.....	.....	5,173,560	817,500	4,356,060	346	18,270	35	945
Hyde Park borough,	107	.....	.....	84,555	2,600	81,955	12	375	....	.....
Irwin borough,	846	.....	.....	1,068,105	93,000	975,105	145	5,110	8	160
Jeannette borough,	1,436	.....	.....	1,993,391	17,750	1,975,641	138	5,370	44	610
Ligonier borough,	461	.....	.....	417,590	19,750	397,840	110	2,870	33	570
Ludwick borough,	288	.....	.....	322,795	6,500	316,295	68	3,125	13	320
Livermore borough,	84	.....	.....	39,980	2,000	37,980	14	765	10	290
Latrobe borough,	1,506	.....	.....	2,067,755	154,480	1,913,275	218	11,225	38	1,020
Mt. Pleasant borough,	1,461	.....	.....	1,457,168	104,300	1,352,868	257	11,740	59	1,490
Manor borough,	250	.....	.....	214,340	2,000	212,340	54	2,585	11	280
Madison borough,	98	.....	.....	105,730	8,000	97,730	36	1,175	13	280
Monessen borough,	768	.....	.....	1,445,714	41,400	1,404,314	72	2,865	12	305
New Kensington borough,	1,663	.....	.....	1,990,395	106,700	1,883,695	132	6,800	1	25
New Alexandria borough,	156	.....	.....	165,347	10,600	154,747	59	2,455	20	435
New Florence borough,	292	.....	.....	214,735	15,900	198,835	46	2,250	20	380
North Bellvernon borough,	308	.....	.....	178,530	3,500	175,030	52	2,410	11	320
North Irwin borough,	245	.....	.....	128,880	3,600	125,280	6	150	6	90
Penn borough,	301	.....	.....	139,733	8,200	131,533	22	1,285	7	165
Parnassus borough,	649	.....	.....	909,705	76,000	833,705	64	3,620	10	205
Scottdale borough,	1,375	.....	.....	1,956,820	165,100	1,791,720	194	8,580	45	1,090
Smithton borough,	205	.....	.....	122,075	1,500	120,575	52	2,060	21	425

Salem borough,	1 5	.....	.....	145,712	8,600	137.112	57	3,095	19	465
South Greensburg borough.	2[illegible]	.....	.....	307.485	4.800	302.685	10	265	25	525
Southeast Greensburg borough,	226	.....	.....	198.240	2,560	195.680	12	570	6	185
Southwest Greensburg borough,	367	.....	.....	400,415	7.500	392,915	20	645	6	135
Vandergrift borough,	654	.....	.....	924,435	104,900	819,535	54	2,115	....	.....
Vandergrift Heights borough,	659	.....	.....	284,190	2.000	282,190	55	1,785	6	95
West Newton borough,	989	.....	.....	829,953	53.100	776,853	104	4,060	28	736
Youngstown borough,	129	.....	.....	68.565	6.000	62,365	43	1,498	15	400
Total, boroughs,	21.398	.....	.....	$25.510.133	$1,945,890	$23.564 243	2,808	$124,003	700	$15.836
Allegheny township,	1,071	15.510	2,400	$814.349	$2,900	$811.449	478	$15.197	630	$12.367
Bell township,	357	10,909	1,735	474.279	8,500	465.779	252	6,285	250	5.120
Burrell, Upper, township,	226	7,557	872	230,473	5,700	224,773	218	4.695	197	2.778
Burrell, Lower, township,	369	8,904	50	556,552	7,800	548.752	184	5,596	293	5,313
Cook township,	426	12.127	17,277	259.506	16.500	243.006	310	8.360	370	4,765
Donegal township,	431	16.359	11,748	290.393	9,800	280,593	384	10,048	392	5.468
Derry township,	2.571	41.169	10,246	3.247.284	17,100	3.230.184	1.188	44,095	1,296	19,660
Franklin township,	824	18,834	3.128	1,189.029	26,100	1.162.929	539	19.025	436	7,931
Fairfield township,	635	15,348	17.241	445.221	10,200	434.921	412	9,986	438	8.487
Huntingdon—North township,	2,700	13.808	1.711	2.471,978	54,900	2,417.078	703	25,345	486	6.422
South township.	1,155	21.429	4.561	1,979,938	32,600	1.947.338	784	28,279	736	14,898
East township.	2.463	17.744	398	3.014.640	39.000	2.975.640	992	42.930	838	18.149
Hempfield township,	2.657	48,111	2,573	4 605.958	32,560	4,573,458	1,521	59.404	1.615	31.293
Ligonier township,	879	28,531	23,498	852.348	15,500	836,848	750	21.186	858	14.570
Loyalhanna township,	347	9.182	2,944	345.111	4,000	341.111	227	6,585	239	3.630
Mt. Pleasant township,	1.886	25,843	6.998	4.161.813	44,000	4.117.813	1.256	58.432	919	21,886
Penn township.	1.883	18.458	1,152	2.285.247	22.100	2.363.147	743	34.720	752	18.400
Rostraver township,	1.940	18,677	740	2.869.085	27,800	2,841.285	732	30,440	644	13.405
Sewickley township,	1.581	15.826	572	2.412.127	41.200	,270.927	646	27.645	620	15,545
Salem township,	715	24,857	3.585	1.647,360	18,100	1.629.260	616	22.383	648	13.392
St. Clair township,	322	5,238	12.088	245.485	7,200	238,285	185	8.290	150	3,750
Unity township,	2,015	28.904	6,443	4.071,966	32.100	4.039.866	1.265	50,950	1.094	21,305
Washington township,	672	17.544	3.053	768,543	18,600	749.943	507	16.045	503	10.641
Total.	28.125	440,919	135,013	$39,338.685	$494.300	$38,844 285	14,892	$555,980	14.404	$278,175
Boroughs, total.	21.398	.....	.....	25.510.133	1.945,890	23.564,243	2.808	124.003	700	15.836
Grand total,	49.523	440,919	135,013	$64,848.818	$2,440,190	$62.408.628	17.700	$679,923	15,104	$294.011

WESTMORELAND COUNTY—Continued.

Names of Assessment Districts.	Value of salaries and emoluments of office, offices, posts of profit, professions, trades and occupations.	Aggregate value of all property taxable for county purposes at the rate of 3½ mills on the dollar.	Aggregate amount of county tax assessed at the rate of 3½ mills on the dollar.	Amount of money at interest, including mortgages, judgments, bonds, notes, stocks, etc.	Value of stages, omnibuses, hacks, cabs, etc.	Aggregate value of property taxable for State purposes at 4 mills on the dollar, including money at interest, stages, omnibuses, hacks, cabs, etc.	Aggregate amount of State tax assessed.	Debt of county.
Arnold borough,	$90,620	$753,232	$2,636 31	$4,350	.....	$4,350	$17 40	.....
Arona borough,	6,890	82,255	287 89	9,125	$400	9,525	38 10	.....
Avonmore borough,	18,280	237,535	831 37	35,123	240	35,363	141 45	.....
Adamsburg borough,	4,240	46,315	162 10	19,450	.....	19,450	77 80	.....
Boliver borough,	11,445	148,830	519 33	84,358	480	84,838	339 35	.....
Cokeville borough,	9,585	149,150	521 93	6,555	50	6,605	26 42	.....
Derry borough,	52,045	474,135	1,659 48	52,168	347	52,515	210 06	.....
Donegal borough,	3,270	30,578	107 02	8,343	.....	8,343	33 37	.....
East Greensburg borough,	18,040	369,995	1,294 99	85,418	.....	85,418	341 67	.....
Greensburg borough,	167,470	4,542,745	15,899 61	1,533,498	3,525	1,537,023	6,148 09	.....
Hyde Park borough,	8,470	90,800	317 80	4,260	.....	4,260	17 04	.....
Irwin borough,	60,210	1,040,585	3,642 05	181,410	1,175	182,585	730 34	.....
Jeannette borough,	98,225	2,079,846	7,279 46	109,840	1,130	110,970	443 88	.....
Ligonier borough,	31,870	433,150	1,516 03	140,790	665	141,455	565 82	.....
Ludwick borough,	19,835	339,575	1,118 51	52,420	.....	52,420	209 68	.....
Livermore borough,	4,535	43,570	152 50	13,135	390	13,525	54 10	.....
Latrobe borough,	95,645	2,021,165	7,074 07	388,016	1,720	398,736	1,558 94	.....
Mt. Pleasant borough,	101,970	1,468,068	5,138 24	349,147	2,170	351,317	1,405 27	.....
Manor borough,	14,020	229,225	802 29	47,135	400	47,535	190 14	.....
Madison borough,	5,770	104,955	367 34	43,105	305	43,410	173 64	.....
Monessen borough,	47,840	1,455,324	5,093 63	5,235	.....	5,235	20 94	.....
New Kensington borough,	95,315	1,985,835	6,950 43	18,055	450	18,505	74 02	.....
New Alexandria borough,	8,060	165,697	579 94	57,985	325	58,310	233 24	.....
New Florence borough,	16,050	217,515	761 30	31,723	545	32,268	129 07	.....
North Bellvernon borough,	23,035	200,795	702 78	51,435	.....	51,435	205 74	.....
North Irwin borough,	7,640	133,160	466 06	7,628	.....	7,628	30 51	.....
Penn borough,	17,725	150,708	527 48	9,163	.....	9,163	36 65	.....
Parnassus borough,	39,195	876,725	3,068 54	121,883	530	122,413	489 65	.....
Scottdale borough,	105,295	1,906,685	6,673 40	296,628	.....	296,628	1,186 51	.....
Smithton borough,	12,910	135,970	475 90	19,180	.....	19,180	76 72	.....

Salem borough,	9,530	150,202	525 71	14,675	485	15,160	60 64	.....
South Greensburg borough,	11,310	314,785	1,101 75	3,280	.....	3,280	13 12	.....
Southeast Greensburg borough,	11,755	208,190	728 67	29,730	.....	29,730	118 92	.....
Southwest Greensburg borough,	16,315	410,010	1,435 04	5,403	.....	5,403	21 61	.....
Vandergrift borough,	58,940	880,590	3,082 07	13,403	200	13,603	54 41	.....
Vandergrift Heights borough,	39,005	323,075	1,130 76	860	520	1,380	5 52	.....
West Newton borough,	60,090	841,739	2,946 09	324,030	780	324,810	1,299 24	.....
Youngstown borough,	6,670	70,933	248 27	13,503	455	13,958	55 83	.....
Total, boroughs,	$1,409,115	$25,113,197	$87,896 14	$4,191,445	$17,287	$4,208,732	$16,834 90	.....
Allegheny township,	$41,605	$880,618	$3,082 16	$72,728	.....	$72,728	$290 91	.....
Bell township,	10,110	487,294	1,705 53	32,883	.....	32,883	131 53	.....
Burrell, Upper, township,	4,780	237,026	829 59	11,245	.....	11,245	44 98	.....
Burrell, Lower, township,	11,490	574,150	1,999 03	67,020	.....	67,020	268 08	.....
Cook township,	9,710	265,841	930 45	22,595	.....	22,595	90 38	.....
Donegal township,	7,880	303,989	1,063 96	31,520	.....	31,520	126 08	.....
Derry township,	111,665	3,405,604	11,919 62	191,460	$675	192,135	768 54	.....
Franklin township,	26,635	1,216,520	4,257 82	196,650	230	196,880	787 52	.....
Fairfield township,	21,500	474,894	1,662 13	47,168	.....	47,168	188 67	.....
Huntingdon—North township,	128,835	2,577,680	9,021 88	132,368	.....	132,368	529 47	.....
South township,	46,415	2,036,930	7,129 26	282,560	.....	282,560	1,130 24	.....
East township,	128,820	3,165,539	11,079 39	250,208	600	250,808	1,003 23	.....
Hempfield township,	103,510	4,767,665	16,686 83	409,345	.....	409,345	1,637 38	.....
Ligonier township,	25,105	897,769	3,141 98	63,825	.....	63,825	255 30	.....
Loyalhanna township,	8,770	360,096	1,260 34	60,123	.....	60,123	240 49	.....
Mt. Pleasant township,	87,970	4,286,101	15,001 36	357,038	.....	357,038	1,428 15	.....
Penn township,	83,345	2,499,612	8,748 64	246,618	.....	246,618	986 47	.....
Rostraver township,	97,580	2,982,710	10,439 49	492,180	.....	492,180	1,968 72	.....
Sewickley township,	76,065	2,490,182	8,715 64	218,720	320	219,040	876 16	.....
Salem township,	18,740	1,682,775	5,889 71	108,600	.....	108,600	434 40	.....
St. Clair township,	12,145	262,470	918 64	8,828	250	9,078	36 31	.....
Unity township,	96,485	4,208,606	14,730 12	322,528	1,080	323,608	1,294 43	.....
Washington township,	24,920	801,549	2,805 42	68,713	.....	68,713	274 85	.....
Total,	$1,184,080	$40,862,560	$143,018 99	$3,694,923	$3,155	$3,698,078	$14,792 29	.....
Boroughs, total,	1,409,115	25,113,197	87,896 14	4,191,445	17,287	4,208,732	16,834 90	.....
Grand total,	$2,593,195	$65,975,757	$230,915 13	$7,886,368	$20,442	$7,906,810	$31,627 19	No debt.

WYOMING COUNTY.

Names of Assessment Districts.	Taxables.	Cleared land.	Timber land.	Value of all real estate.	Value of real estate exempt from taxation.	Value of real estate taxable.	Number and value of horses, mares, geldings and mules over the age of four years.		Number and value of neat cattle over the age of four years.	
							No.	Value.	No.	Value.
Braintrim,	386	2,456	935	$146,360	$13,100	$133,260	103	$2,765	138	$1,380
Clinton,	119	4,930	1,580	119,940	1,400	118,540	137	3,750	296	2,960
Eaton,	271	8,570	7,920	219,560	10,000	209,560	257	5,940	330	3,300
Exeter,	37	1,610	421	37,585	600	36,985	55	1,185	35	350
Factoryville,	269	552	87	162,015	20,000	142,015	106	2,520	76	760
Falls,	329	7,418	3,661	230,405	6,000	224,405	224	3,215	436	4,360
Forkston,	242	4,739	9,238	104,115	5,000	99,115	150	3,045	144	1,440
Lemon,	190	6,206	2,573	156,825	15,000	141,825	188	4,265	288	2,880
Mehoopany,	341	6,447	3,021	216,050	17,000	199,050	186	4,670	226	2,260
Meshoppen borough,	203	225	90	103,905	9,000	94,905	83	1,705	14	200
Meshoppen township,	198	5,869	2,559	129,895	1,000	128,895	125	2,445	269	2,690
Monroe,	253	6,500	5,181	130,125	6,500	123,625	135	4,990	186	1,860
Nicholson borough,	278	250	330	157,155	12,000	145,155	85	2,295	38	380
Nicholson township,	260	9,836	3,500	196,265	8,000	188,265	269	5,120	581	5,810
North Branch,	130	3,310	2,141	62,360	2,000	60,360	97	2,420	141	1,410
Northmoreland,	285	5,951	5,655	194,775	4,100	190,675	234	4,210	257	2,570
Noxen,	419	1,849	9,363	159,145	16,000	143,145	119	3,175	62	620
Overfield,	259	4,330	1,335	104,985	4,000	100,985	159	3,395	200	2,000
Tunkhannock borough, 1st ward,	339	100	.....	223,805	40,000	183,805	82	2,230	7	70
Tunkhannock borough, 2d ward,	299	175	.....	193,325	45,000	148,325	47	1,910	4	40
Tunkhannock township,	451	8,744	6,790	298,095	7,200	290,895	328	7,545	521	5,210
Washington,	219	7,219	3,321	181,980	6,000	175,980	186	5,025	390	3,900
Windham,	290	5,509	7,729	150,425	2,275	148,150	191	4,340	230	2,300
Total,	6,067	102,795	77,430	$3,679,095	$251,175	$3,427,920	3,546	$82,160	4,869	$48,750

WYOMING COUNTY—Continued.

Names of Assessment Districts.	Value of salaries and emoluments of office, offices, posts of profit, professions, trades and occupations.	Aggregate value of all property taxable for county purposes at the rate of 8 mills on the dollar.	Aggregate amount of county tax assessed at the rate of 8 mills on the dollar.	Amount of money at interest, including mortgages, judgments, bonds, notes, stocks, etc.	Value of stages, omnibuses, hacks, cabs, etc.	Aggregate value of property taxable for State purposes at 4 mills on the dollar, including money at interest, stages, omnibuses, hacks, cabs, etc.	Aggregate amount of State tax assessed.	Debt of county.
Braintrim,	$6,360	$143,765	$1,150 12	$47,777	.....	$47,777	$191 11	.....
Clinton,	790	126,040	1,008 32	6,332	.....	6,332	25 33	.....
Eaton,	1,740	220,540	1,764 32	26,627	.....	26,627	106 51	.....
Exeter,	350	38,870	310 96	30,595	.....	30,595	122 38	.....
Factoryville,	4,665	149,960	1,199 68	36,960	.....	36,960	147 84	.....
Falls,	3,320	235,300	1,882 40	46,165	.....	46,165	184 66	.....
Forkston,	4,280	107,880	863 04	18,760	.....	18,760	75 04	.....
Lemon,	960	149,930	1,199 44	25,730	.....	25,730	102 92	.....
Mehoopany,	3,790	209,770	1,678 16	65,710	.....	65,710	262 84	.....
Meshoppen borough,	5,610	102,420	819 36	45,067	.....	45,067	180 27	.....
Meshoppen township,	1,700	135,730	1,085 84	6,490	.....	6,490	25 96	.....
Monroe,	2,695	133,170	1,065 36	10,465	.....	10,465	40 66	.....
Nicholson borough,	7,295	155,120	1,240 96	49,182	.....	49,182	196 73	.....
Nicholson township,	525	199,720	1,597 76	13,942	.....	13,942	55 77	.....
North Branch,	950	65,140	521 12	5,517	.....	5,517	22 07	.....
Northmoreland,	2,725	200,180	1,601 44	21,830	.....	21,830	87 32	.....
Noxen,	9,160	156,100	1,248 80	10,012	.....	10,012	40 05	.....
Overfield,	1,020	107,400	859 20	22,145	.....	22,145	88 58	.....
Tunkhannock borough, 1st ward,	5,745	191,850	1,534 80	103,640	.....	103,640	414 56	.....
Tunkhannock borough, 2d ward,	7,185	157,460	1,259 68	175,617	.....	175,617	702 47	.....
Tunkhannock township,	7,530	311,180	2,489 44	50,242	.....	50,242	200 97	.....
Washington,	1,635	186,560	1,492 48	18,235	.....	18,235	72 94	.....
Windham,	3,370	158,160	1,265 28	17,510	.....	17,510	70 04	.....
Total,	$83,415	$3,642,245	$29,137 96	$854,550	.....	$854,550	$3,417 02	$36,000 00

YORK COUNTY.

Names of Assessment Districts,	Taxables.	Cleared land.	Timber land.	Value of all real estate.	Value of real estate exempt from taxation.	Value of real estate taxable.	Number and value of horses, mares, geldings and mules over the age of four years.		Number and value of neat cattle over the age of four years.	
							No.	Value.	No.	Value.
Carroll,	333	7,326	1,703	$347,762	$4,550	$343,212	307	$6,281	350	$7,282
Chanceford,	936	19,456	9,492	697,301	14,100	683,201	765	26,638	622	9,956
Codorus,	742	16,628	2,840	740,013	31,500	708,513	710	29,530	1,037	23,474
Conewago,	676	19,925	3,590	513,073	12,000	501,073	416	16,135	371	7,686
Dover,	880	22,336	2,831	1,025,278	12,575	1,012,703	923	40,180	931	23,197
East Hopewell,	356	8,988	3,245	351,833	8,300	343,533	356	12,012	210	4,200
East Manchester,	474	9,829	1,307	682,792	10,600	672,192	386	20,605	402	9,853
Fairview,	754	15,650	5,161	909,565	15,700	893,865	677	26,800	722	18,050
Fawn,	540	12,222	3,801	428,809	6,550	422,259	504	19,373	548	10,918
Franklin,	377	7,878	3,138	376,724	7,100	369,624	349	8,247	410	8,174
Heidelburg,	357	7,920	1,595	562,577	12,500	550,077	393	19,180	512	12,670
Hellam,	703	1,842	6,478	1,104,173	29,400	1,074,773	545	21,204	547	12,028
Hopewell,	453	13,033	2,302	548,945	16,600	532,345	555	22,755	514	10,615
Jackson,	634	11,925	1,844	807,377	12,850	794,527	564	27,568	605	14,997
Lower Chanceford,	836	14,147	9,950	610,027	40,350	569,677	681	23,040	562	12,635
Lower Windsor,	912	12,711	2,593	669,695	20,450	649,245	574	15,255	558	7,675
Manchester,	543	9,930	134	874,787	8,530	866,257	478	25,165	508	13,243
Manheim,	505	11,729	2,136	455,170	5,000	450,170	512	22,270	766	16,455
Monaghen,	322	5,571	1,611	239,569	11,600	227,969	264	7,270	253	4,033
Newberry,	771	14,687	2,960	579,736	23,700	556,036	558	19,430	520	11,374
North Codorus,	806	17,233	1,928	922,946	19,900	903,046	733	34,360	925	21,916
North Hopewell,	406	9,251	1,899	322,173	22,400	299,773	331	12,589	266	5,320
Paradise,	470	10,973	987	557,220	7,000	550,220	470	18,265	562	13,965
Peach Bottom,	667	12,531	4,446	508,271	20,900	487,371	466	15,222	476	11,227
Penn,	711	8,410	570	932,961	10,600	922,361	410	17,242	510	11,517
Shrewsbury,	693	18,655	2,566	740,174	12,850	727,324	625	24,154	779	15,982
Springetsburg,	584	8,297	954	958,631	14,300	944,331	439	21,795	509	12,466
Springfield,	553	15,086	1,815	705,540	24,190	681,350	558	26,430	717	14,340
Spring Garden,	352	3,863	37	674,807	9,000	665,807	219	12,750	189	5,450
Warrington,	621	13,704	6,198	526,285	15,025	511,260	596	15,240	631	11,655
Washington,	486	15,090	1,771	623,384	21,075	602,309	607	23,682	786	15,881

West Manchester.	746	12,396	386	1,409,587	33,400	1,376,187	538	25,220	628	13,730
West Manheim.	508	10,493	1.258	498,170	11,300	486,870	471	16.860	560	11.790
Windsor.	881	14,400	2,400	827.095	13,100	813,995	621	22,040	602	12,080
York,	900	14,650	1,314	878,425	21,500	856,925	693	36,505	761	15,220
Cross Roads borough.	59	463	16	37,924	4.800	33,124	41	1,545	18	401
Dallastown borough,	366	219	.....	190,290	25,550	164,740	90	2,125	10	200
Delta borough,	254	21	.....	211,190	10.000	201,190	81	2.105	10	205
Dillsburg borough.	297	191	.....	236,599	15,600	220,999	117	4,483	26	710
Dover borough.	188	230	.....	153.050	10,600	142.450	69	2,585	22	460
East Prospect borough,	111	145	.....	95,107	3,300	91,807	45	2.030	7	135
Fawn Grove borough.	85	761	129	59,395	3,250	56,145	63	2,150	43	1,075
Franklintown borough,	111	124	10	42,463	1,875	40,588	42	1,159	20	370
Felton borough.	87	261	84	41,852	3.800	38,052	24	770	16	270
Glen Rock borough.	455	234	.....	277,187	16,870	260,317	68	2,195	9	140
Goldsboro borough.	169	160	.....	106,287	6,575	99,712	29	1,345	11	255
Hanover borough—1st ward.	528	2	.....	631,240	60,500	570,740	82	4,580	4	95
2d ward.	938	182	.....	890,475	39,000	851,475	159	5,520	8	195
3d ward.	354	26	.....	347,400	22,855	324,545	59	2,525	4	80
4th ward.	244	82	.....	276,882	10,000	266,882	39	2,125	23	595
Jefferson borough,	82	269	.....	97,920	12,150	85,770	60	2,330	27	540
Lewisberry borough,	102	.....	.....	61,447	5,200	56,247	39	1,460	7	140
Loganville borough.	134	500	30	97,727	7,900	89,827	65	2,935	41	1,050
Manchester borough.	253	267	12	139,695	10,250	129,445	60	2,150	18	372
New Freedom borough,	206	1,109	99	188,602	6,000	182,602	87	3,465	65	1,305
New Salem borough.	83	294	.....	61,347	1,500	59,847	22	870	18	360
North York borough,	362	84	.....	199,195	8,100	191,095	38	2,025	5	140
Rail Road borough,	87	573	74	72,452	800	71,652	37	1,500	32	640
Red Lion borough.	507	152	.....	323,945	26,500	297,445	162	3,935	11	165
Seven Valley borough.	160	767	166	134,198	5,300	128,898	49	2,750	60	1,372
Shrewsbury borough, North ward,	82	103	10	54,532	.....	54,532	19	870	4	80
Shrewsbury borough, South ward.	137	147	.....	96,067	14,000	82,067	35	840	10	150
Spring Grove borough,	291	141	.....	314,952	20,500	294,452	70	2,280	2	40
Stewartstown borough,	256	206	34	184,024	28,500	155,524	83	2,993	19	385
Wellsville borough,	129	96	.....	65,802	3,400	62,402	37	1,710	10	225
Winterstown borough,	79	1,250	138	83,647	8,000	75,647	61	1,650	35	710
Wrightsville borough—1st ward,	365	20	.....	315,935	127,500	188,435	16	1,115	4	125
2d ward.	192	.....	.....	185,690	12,000	173,690	35	1,635	....	.....
3d ward.	228	15	.....	172,935	5,000	167,935	20	1,180	2	50
Yoe borough.	145	32	3	81,137	6,700	74,437	36	1,130	8	160
York Haven borough.	238	242	241	226,177	8,800	217,377	34	1,320	....	.....
York city—1st ward.	930	.....	.....	1,599,555	423,000	1,176,555	169	8,845	....	.....
2d ward.	591	.....	.....	1,868,955	323,000	1,549,955	119	9,465	1	25
3d ward.	475	.....	.....	1,347,802	215,500	1,132,302	163	13,000	....	.....
4th ward.	639	.....	.....	1,341,230	160,500	1,180,730	24	1,400	....	.....
5th ward.	650	14	.....	574,414	60,500	513,914	108	3,936	....	.....
6th ward.	1,027	.....	.....	1,342,030	126,000	1,216,030	93	6,190	8	290
7th ward.	980	.....	.....	908,262	28,200	880,062	36	1,675	....	.....
8th ward.	786	.....	.....	980,105	325,000	655,105	63	2,750	2	40
9th ward.	1,920	.....	.....	1,475,697	54,500	1,421,197	95	3,430	1	30
10th ward.	822	74	.....	600,522	43,000	557,522	49	1,915	....	.....
11th ward.	1,398	.....	.....	1,254,587	22,000	1,232,587	157	7,225	1	30
12th ward.	1,614	117	.....	1,325,752	182,000	1,143,752	153	5,530	11	240
13th ward.	379	.....	.....	277,225	1,500	275,725	59	2,360	9	180
Total.	42,053	439,353	98,386	$45,261,778	$3,077,870	$42,183,908	21 675	$876,488	20.491	$445,164

YORK COUNTY—Continued.

Names of Assessment Districts.	Value of salaries and emoluments of office, offices, posts of profit, professions, trades and occupations.	Aggregate value of all property taxable for county purposes at the rate of 4 mills on the dollar.	Aggregate amount of county tax assessed at the rate of 4 mills on the dollar.	Amount of money at interest, including mortgages, judgments, bonds, notes, stocks, etc.	Value of stages, omnibuses, hacks, cabs, etc.	Aggregate value of property taxable for State purposes at 4 mills on the dollar, including money at interest, stages, omnibuses, hacks, cabs, etc.	Aggregate amount of State tax assessed.	Debt of county.
Carroll,	$14,030	$370,805	$1,483 22	$34,770	.....	$34,770	$139 08	.....
Chanceford,	44,685	764,480	3,057 92	101,482	.....	101,482	405 93	.....
Codorus,	33,495	795,012	3,180 05	212,850	$60	212,910	851 64	.....
Conewago,	22,771	547,665	2,190 66	56,640	50	56,690	226 76	.....
Dover,	34,795	1,110,875	4,443 50	180,892	.....	180,892	723 57	.....
East Hopewell,	13,335	373,080	1,492 32	75,172	.....	75,172	300 69	.....
East Manchester,	20,250	722,900	2,891 60	201,742	25	201,767	807 07	.....
Fairview,	27,785	966,500	3,866 00	112,282	.....	112,282	449 13	.....
Fawn,	24,550	477,100	1,908 40	93,977	.....	93,977	375 91	.....
Franklin,	12,845	398,890	1,595 56	30,305	.....	30,305	121 22	.....
Heidelburg,	16,935	598,862	2,395 45	116,640	.....	116,640	466 56	.....
Hellam,	31,505	1,139,510	4,558 04	285,527	.....	285,527	1,142 11	.....
Hopewell,	19,930	585,645	2,342 58	158,977	.....	158,977	635 91	.....
Jackson,	26,935	864,027	3,456 11	119,627	.....	119,627	478 51	.....
Lower Chanceford,	39,080	644,432	2,577 73	91,347	.....	91,347	365 39	.....
Lower Windsor,	52,275	724,450	2,897 80	188,290	150	188,440	753 76	.....
Manchester,	26,535	931,200	3,724 80	102,735	.....	102,735	410 94	.....
Manheim,	19,285	508,180	2,032 72	153,605	.....	153,605	614 42	.....
Monaghen,	14,405	253,677	1,014 71	21,925	.....	21,925	87 70	.....
Newberry,	29,830	616,670	2,466 68	49,042	.....	49,042	196 17	.....
North Codorus,	34,335	993,657	3,974 63	155,685	.....	155,685	622 74	.....
North Hopewell,	18,330	336,012	1,344 05	54,800	.....	54,800	219 20	.....
Paradise,	18,785	601,235	2,404 94	86,685	100	86,785	347 14	.....
Peach Bottom,	31,485	545,405	2,181 62	86,962	.....	86,962	347 85	.....
Penn,	28,915	980,035	3,920 14	250,782	.....	250,782	1,003 13	.....
Shrewsbury,	28,100	795,560	3,182 24	123,325	.....	123,325	493 30	.....
Springetsburg,	26,535	1,005,127	4,020 51	312,032	.....	312,032	1,248 13	.....
Springfield,	26,845	748,965	2,995 86	115,907	.....	115,907	463 63	.....
Spring Garden,	15,840	699,847	2,799 39	96,880	.....	96,880	387 52	.....
Warrington,	23,335	561,490	2,245 96	74,752	.....	74,752	299 01	.....
Washington,	19,580	661,452	2,645 81	95,065	.....	95,065	380 26	.....
West Manchester,	28,610	1,443,747	5,774 99	205,452	.....	205,452	821 81	.....

West Manheim,	21.720	537,240	2,148 96	107.587	.....	107.587	430 35	.....
Windsor,	53,955	902,120	3,608 48	206,772	.....	206,772	827 09	.....
York,	50.575	959,225	3,836 90	186,115	.....	186,115	744 46	.....
Cross Roads borough,	3,635	38,705	154 82	15,757	.....	15,757	63 03	.....
Dallastown borough,	23.370	190,435	761 74	54.730	.....	54,730	218 92	.....
Delta borough,	17,205	220,705	882 82	23,440	475	23,915	95 66	.....
Dillsburg borough,	21,595	247,787	991 15	79,337	.....	79,337	317 35	.....
Dover borough,	10.105	155,600	622 40	103,030	75	103,105	412 42	.....
East Prospect borough,	6.610	100,582	402 33	37,335	275	37 610	150 44	.....
Fawn Grove borough,	3,975	63.345	253 38	59,305	.....	59,305	237 22	.....
Franklintown borough,	5,600	47.717	190 87	7,132	.....	7.132	28 53	.....
Felton borough,	5,300	44.392	177 57	6,092	.....	6,092	24 37	.....
Glen Rock borough,	28,750	291.452	1.165 81	141.445	355	141,800	567 20	.....
Goldsboro borough,	9,800	111,112	444 45	38,727	.....	38.727	154 91	.....
Hanover borough—1st ward,	32.040	607,455	2,429 82	233,807	.....	233,807	935 23	.....
2d ward,	54.725	911.915	3.647 66	459,550	1,775	461.325	1.845 30	.....
3d ward,	24.115	351,265	1,405 06	139,787	.....	139,787	559 15	.....
4th ward,	13,875	283.477	1.133 91	148,115	.....	148.115	592 46	.....
Jefferson borough,	8,490	97.160	388 64	34.680	.....	34.680	138 72	.....
Lewisberry borough,	6,750	64,597	258 39	16,717	.....	16,717	66 87	.....
Loganville borough,	8.420	102.232	408 93	63,242	250	63.492	253 97	.....
Manchester borough,	11.010	142,977	571 91	61,210	250	61,460	245 84	.....
New Freedom borough,	12,735	200,107	800 43	31,602	125	31.727	126 91	.....
New Salem borough,	5.155	66.232	264 93	20.445	.....	20,445	81 78	.....
North York borough,	22.300	215.560	862 24	28*602	.....	28,602	113 41	.....
Rail Road borough,	5.035	78,827	315 31	109.587	.....	109,587	438 35	.....
Red Lion borough,	40,120	341,665	1,366 66	93.470	170	93,640	374 56	.....
Seven Valley borough,	8.680	141,630	566 52	24.537	.....	24.537	98 15	.....
Shrewsbury borough, North ward,	5,035	60,517	242 07	17.497	.....	17.497	69 99	.....
Shrewsbury borough, South ward,	8,025	91,082	364 33	32,855	.....	32,855	131 42	.....
Spring Grove borough,	18.705	315,477	1,261 91	82.8 5	515	83.350	333 40	.....
Stewartstown borough,	14.165	173.067	692 27	57,970	350	58,320	233 28	.....
Wellsville borough,	6.220	70,557	282 23	14.180	.....	14.180	56 72	.....
Winterstown borough,	4.405	82.412	329 65	31,650	.....	31,650	126 60	.....
Wrightsville borough—1st ward,	19,180	208,855	835 42	15.570	.....	15,570	62 28	.....
2d ward,	11.875	187.200	748 80	16.475	.....	16.475	65 90	.....
3d ward,	14.085	183,250	733 00	216.050	.....	216.500	864 20	.....
Yoe borough,	13.950	89.677	358 71	26 182	.....	26,182	104 73	.....
York Haven borough,	13.640	232.337	929 35	8.190	.....	8,190	32 76	.....
York city—1st ward,	58,075	1,243.475	4,973 90	520,645	.....	520,645	2,082 58	.....
2d ward,	36,245	1,591,690	6,366 76	1,221,455	.....	1.221,455	4,885 82	.....
3d ward,	29,890	1,175.192	4,700 77	71.252	950	72,202	288 81	.....
4th ward,	37.675	1.219,805	4,879 22	270,892	.....	270.892	1,083 57	.....
5th ward,	41.100	558.950	2,235 80	68.068	1,652	69,720	278 88	.....
6th ward,	65.615	1,288.125	5.152 50	530,005	450	530,455	2,121 82	.....
7th ward,	51.880	933.617	3.734 47	252.275	.....	252.275	1,009 10	.....
8th ward,	46.510	704.405	2.817 62	171,125	.....	171.125	684 50	.....
9th ward,	99.435	1,524.092	6.096 37	392,345	.....	392,345	1.569 38	.....
10th ward,	39,440	598.877	2.395 51	36,395	.....	36,395	105 58	.....
11th ward,	77.745	1.317,597	5.270 39	224.285	.....	224.285	897 14	.....
12th ward,	75.845	1,225.367	4.901 47	232 8 7	218	233.075	932 30	.....
13th ward,	22.045	300.310	1.201 24	25.305	.....	25.305	101 22	.....
Total,	$2.152,381	$45,657.941	$182.631 94	$11,114,607	$8.270	$11.122.937	$44,450 82	*$495,000 00

*Court house improvement bonds issued, $370.000.00; York county refunding bonds issued, $125,000.00.

CONSOLIDATED AND COMPARATIVE STATEMENT compiled from the annual reports made by the County Commissioners to the Secretary of Internal Affairs of the Commonwealth of Pennsylvania for the years A. D. 1900 and 1901.

Names of Assessment Districts	Taxables.	Cleared land.	Timber land.	Value of all real estate.	Value of real estate exempt from taxation.	Value of real estate taxable.	Number and value of horses, mares, geldings and mules over the age of four years.		Number and value of neat cattle over the age of four years.	
							No.	Value.	No.	Value.
Adams,	12,739	263,982	49,405	$11,723,310	$476,995	$11,246,315	10,176	$340,878	9,327	$209,431
Allegheny,	270,910	318,311	25,461	622,036,535	79,143,990	542,892,545	31,143	1,839,815	18,349	411,825
Armstrong,	18,497	284,544	93,417	11,323,066	496,006	10,827,060	8,019	220,627	8,246	108,833
Beaver,	16,704	214,885	52,555	25,410,380	1,442,485	23,967,895	7,275	268,480	7,706	132,782
Bedford,	11,295	311,624	274,283	8,545,619	522,159	8,023,460	6,985	303,544	7,073	138,494
Berks,	55,798	423,477	87,117	81,398,668	6,787,675	74,610,993	21,855	982,097	30,389	695,886
Blair,	23,740	143,707	140,120	32,158,733	*3,217,845	28,940,888	5,990	256,344	5,519	115,436
Bradford,	22,610	472,998	163,344	21,393,935	1,594,325	19,799,610	12,674	424,545	20,811	312,430
Bucks,	26,476	326,244	19,808	36,855,179	3,273,540	33,581,639	16,767	908,048	20,118	600,625
Butler,	19,891	384,627	86,013	14,491,579	931,438	13,560,141	11,721	336,808	11,743	171,580
Cambria.	26,918	159,159	248,878	28,297,605	1,559,750	26,737,855	8,059	278,070	7,023	140,585
Cameron,	2,414	8,734	217,102	1,139,555	195,005	944,550	729	12,133	677	8,134
Carbon,	13,687	52,857	111,942	5,970,969	890,440	5,080,529	2,940	62,547	2,087	20,450
Centre,	14,867	203,287	140,587	12,535,555	1,680,925	10,854,630	7,708	300,400	6,954	114,189
Chester,	27,144	289,618	47,407	51,447,293	3,245,900	48,201,393	19,147	825,934	36,230	899,437
Clarion,	9,635	294,242	61,897	8,285,181	800,000	7,485,181	6,537	217,289	7,198	110,213
Clearfield,	23,697	185,278	498,278	17,613,517	1,378,985	16,234,532	7,293	333,491	7,554	104,892
Clinton,	10,225	75,980	449,673	6,760,261	765,300	5,994,961	3,626	160,555	3,047	62,289
Columbia,	12,559	178,600	59,319	11,449,296	958,260	10,491,036	7,318	235,112	5,242	87,072
Crawford,	25,700	422,529	166,616	19,120,006	1,036,229	18,083,777	13,482	451,359	20,327	304,950
Cumberland,	15,309	242,748	82,168	22,604,278	2,221,725	20,382,553	10,501	403,123	9,843	231,828
Dauphin,	34,615	202,631	101,151	54,661,395	5,871,550	48,789,845	9,785	445,840	9,378	190,860
Delaware,	25,613	.....	.....	53,491,680	4,952,500	48,539,180	7,562	327,772	11,587	264,997
Elk,	9,504	136,223	360,590	4,283,225	519,125	3,764,100	2,717	83,870	2,483	25,530
Erie,	30,006	415,306	35,194	43,692,131	3,808,158	39,883,973	12,264	616,573	19,482	300,515
Fayette,	28,273	364,059	159,206	40,477,088	1,540,900	38,936,188	11,297	485,910	7,529	149,892
Forest.	2,595	174,338	107,287	2,257,637	88,000	2,169,637	1,579	42,594	1,263	12,630
Franklin,	18,198	286,205	124,879	18,036,243	841,685	17,194,558	12,416	395,809	11,794	203,258
Fulton,	3,630	113,343	155,505	1,951,578	.....	1,951,578	2,733	79,794	2,284	38,528
Greene,	9,121	354,193	.....	19,483,772	627,950	18,855,822	7,828	363,109	6,950	156,899

Huntingdon,	11,436	248,331	240,647	7,906,900	1,186,951	6,719,949	6,460	132,256	5,409	100,505
Indiana,	15,613	371,508	136,940	9,330,719	760,295	8,600,504	8,351	242,803	8,628	114,449
Jefferson,	18,941	262,178	180,426	12,050,861	658,515	11,392,346	7,448	223,119	6,389	78,794
Juniata,	5,696	147,632	72,170	4,634,854	226,720	4,408,174	3,860	89,011	2,568	36,059
Lackawanna,	57,464	193,849	36,542	26,606,063	4,865,738	31,740,325	11,491	391,895	....	69,198
Lancaster,	48,369	510,907	58,264	86,501,506	4,953,388	81,548,118	27,932	1,288,994	33,263	760,435
Lawrence,	19,462	211,347	9,020	22,091,209	1,772,825	20,318,384	6,708	254,177	7,098	129,875
Lebanon,	15,351	164,164	57,000	31,783,900	1,531,390	30,252,510	8,270	379,199	9,561	242,924
Lehigh,	34,625	174,957	18,175	44,735,491	2,749,040	41,986,451	9,955	433,972	10,198	240,823
Luzerne,	83,985	346,277	128,970	119,262,967	3,894,705	115,368,262	16,796	931,944	7,619	190,174
Lycoming,	26,511	223,017	532,914	20,670,739	2,180,825	18,489,914	10,500	286,633	9,198	125,067
McKean,	14,203	548,682	54,456	7,202,014	530,160	6,671,854	5,429	119,030	4,625	46,415
Mercer,	22,190	258,871	30,585	23,966,748	1,283,815	22,682,933	10,335	484,673	12,354	308,850
Mifflin,	7,567	136,968	125,468	7,860,951	487,350	7,373,601	4,208	198,031	3,176	73,703
Monroe,	7,662	107,468	246,397	6,740,111	483,798	6,256,313	3,952	146,932	3,869	73,413
Montgomery,	33,897	162,909	13,331	83,040,305	5,776,340	77,263,965	18,026	945,520	23,835	585,615
Montour,	5,280	60,529	13,529	8,326,571	3,408,175	4,918,396	2,485	119,861	2,094	49,822
Northampton,	38,896	184,487	21,334	46,811,723	5,218,840	41,592,883	11,252	572,325	10,301	252,940
Northumberland,	22,177	163,659	70,969	10,675,715	2,171,189	8,504,526	9,262	173,679	6,265	53,436
Perry,	9,744	151,163	163,363	7,609,073	562,668	7,046,405	5,092	192,448	4,029	81,893
Philadelphia,	370,358	.....	.....	1,024,677,984	131,707,194	$92,970,800	....	1,658,174	....	.....
Pike,	3,757	31,565	316,178	1,155,781	113,398	1,042,283	1,615	31,525	1,617	16,860
Potter,	9,866	145,120	539,250	10,261,780	361,250	9,900,530	5,253	197,519	5,546	83,770
Schuylkill,	60,059	192,187	39,237	47,216,978	4,075,668	43,141,310	13,385	472,993	7,407	148,140
Snyder,	6,489	131,305	72,857	4,589,898	271,300	4,318,598	4,235	105,563	3,630	60,030
Somerset,	15,463	286,967	361,203	13,120,241	877,930	12,242,311	8,875	417,604	9,740	194,984
Sullivan,	3,197	123,888	141,193	1,328,684	112,870	1,215,814	2,119	55,268	2,350	30,602
Susquehanna,	15,831	157,041	326,233	4,283,739	447,387	3,836,412	7,832	196,015	18,155	181,525
Tioga,	17,259	533,798	126,368	14,746,836	891,600	13,855,236	9,569	398,879	13,658	205,050
Union,	6,572	100,226	81,223	8,048,142	596,670	7,451,472	4,177	145,628	4,021	80,137
Venango,	15,392	216,281	152,109	15,206,712	1,301,147	13,905,565	7,906	285,065	7,970	110,395
Warren,	11,564	302,291	69,770	11,416,929	2,042,875	9,374 054	6,593	232,879	8 608	137,175
Washington,	27,351	363,751	55,121	57,851,126	3,108,025	54,743,101	15,864	786,202	11,497	364,322
Wayne,	9,068	389,293	37,398	4,135,401	213,620	3,921,781	6,403	106,000	10,318	72,312
Westmoreland,	49,523	440,919	135,013	64,848,818	2,440,190	62,408,628	17,700	679,923	15,104	274,011
Wyoming,	6,067	102,795	77,430	3,679,095	251 175	3,427,920	3,546	82,160	4,864	48,750
York,	42,053	439,353	98,386	45,261,778	3,077,870	42,183,908	21,655	876,488	20,4 1	445,164
Total,	1,957,278	16,0 8,272	8,977,682	$3,218,593,792	$327,461,732	$2,891,122,060	612,695	$26,397,907	643,119	$12,561,347

CONSOLIDATED AND COMPARATIVE STATEMENT—Continued.

Names of Assessment Districts.	Value of salaries and emoluments of office, offices, posts of profit, professions, trades and occupations.	Aggregate value of all property taxable for county purposes at the rate of .... mills on the dollar.	Aggregate amount of county tax assessed at the rate of .... mills on the dollar.	Amount of money at interest, including mortgages, judgments, bonds, notes, stocks, etc.	Value of stages, omnibuses, hacks, cabs, etc.	Aggregate value of property taxable for State purposes at 4 mills on the dollar, including money at interest, stages, omnibuses, hacks, cabs, etc.	Aggregate amount of State tax assessed.	Debt of county.
Adams,	$405,104	$12,201,728	$36,603 18	$2,332,494	$2,494	$2,334,988	$9,339 95	$9,000 00
Allegheny,	48,750,755	593,006,910	1,188,013 82	112,372,140	111,970	112,484,110	449,936 44	3,162,558 77
Armstrong,	546,364	11,702,884	87,571 58	1,453,513	5,760	1,459,273	5,837 09	103,300 00
Beaver,	1,861,445	26,230,602	104,922 05	2,892,161	8,915	2,901,076	11,604 27	No debt.
Bedford,	400,623	8,872,121	44,867 71	1,618,695	4,491	1,623,186	6,492 60	15,000 00
Berks,	5,414,639	81,703,615	204,259 04	16,096,720	10,589	16,107,309	64,429 41	85,000 00
Blair,	2,313,497	31,626,165	126,504 54	2,711,570	4,440	2,716,010	10,864 00	126,500 00
Bradford,	432,245	20,968,830	73,390 92	2,974,091	1,470	2,975,561	11,902 24	150,000 00
Bucks,	2,829,100	37,914,412	94,789 26	10,500,070	8,170	10,508,240	42,032 90	No debt.
Butler,	621,225	14,689,754	73,448 77	3,935,144	1,620	3,936,764	15,747 05	158,000 00
Cambria,	2,422,110	29,578,620	88,735 86	1,997,475	13,320	2,010,795	8,043 18	No debt.
Cameron,	77,050	1,041,867	17,711 27	279,745	.....	279,745	1,118 96	38,000 00
Carbon,	545,160	5,708,686	68,504 23	1,165,553	2,700	1,168,253	4,672 98	.....
Centre,	509,620	11,778,839	35,336 52	2,452,774	4,233	2,457,007	9,828 03	No debt.
Chester,	3,212,235	53,138,999	132,847 49	11,930,682	11,035	11,941,717	47,766 86	76,860 00
Clarion,	433,543	8,246,226	24,738 69	1,508,834	5,272	1,514,106	6,056 44	No debt.
Clearfield,	2,001,996	18,674,911	74,699 56	881,476	17,320	898,796	3,595 17	141,000 00
Clinton,	362,890	6,580,695	46,064 86	1,103,267	1,470	1,104,737	4,418 95	144,000 00
Columbia,	878,955	11,692,155	46,768 64	1,499,159	3,003	1,502,162	6,008 62	107,900 00
Crawford,	619,055	19,459,141	136,213 99	3,433,972	10,310	3,444,282	13,777 13	99,000 00
Cumberland,	1,667,438	22,084,942	66,254 83	4,322,882	3,275	4,326,157	17,283 83	No debt.
Dauphin,	3,136,695	52,563,240	210,252 96	6,453,590	5,135	6,458,725	25,834 90	418,500 00
Delaware,	2,511,250	51,643,199	180,760 81	9,463,384	4,900	9,468,284	37,873 13	400,000 00
Elk,	337,655	4,211,155	33,689 24	443,811	3,435	447,246	1,789 00	70,000 00
Erie,	2,654,855	43,545,916	108,864 79	7,087,783	13,145	7,100,938	28,403 67	No debt.
Fayette,	2,293,080	41,865,070	209,325 34	4,856,591	7,870	4,864,461	19,457 79	147,600 00
Forest,	95,252	2,320,113	23,201 13	232,786	1,380	234,166	936 68	32,928 96
Franklin,	498,515	18,292,140	73,168 56	4,051,305	6,067	4,057,372	16,229 49	No debt.
Fulton,	68,045	2,137,945	8,551 73	210,974	.....	210,974	843 91	No debt.
Greene,	291,210	19,667,040	78,668 09	2,274,921	1,800	2,276,721	9,106 82	No debt.
Huntingdon,	406,580	7,419,290	59,354 32	1,259,578	1,800	1,261,378	5,045 51	75,374 56

Indiana,	343,112	9,300,958	46,504 79	1,332,313	4,792	1,337,105	5,348 46	51,450 00
Jefferson,	778,350	12,472,609	87,308 19	1,422,607	4,295	1,426,902	5,907 48	115,500 00
Juniata,	117,198	4,650,442	27,962 66	554,250	605	554,855	2,219 41	84,899 76
Lackawanna,	2,375,140	34,587,793	259,408 33	6,158,168	11,265	6,158,168	24,638 51	215,000 00
Lancaster,	.....	83,597,547	292,591 46	21,046,322	13,040	21,059,362	84,237 48	470,000 00
Lawrence,	1,434,622	2,137,058	77,479 70	2,873,676	10,973	2,884,649	11,538 60	No debt.
Lebanon,	1,026,060	31,900,693	63,807 44	4,055,420	96	4,055,116	16,220 44	33,250 00
Lehigh,	3,572,480	46,233,726	101,714 12	8,690,581	1,425	8,692,006	34,767 96	No debt.
Luzerne,	8,959,720	125,450,100	297,942 79	11,444,515	21,500	11,466,015	45,864 05	97,500 00
Lycoming,	1,934,965	20,836,579	104,211 73	4,701,173	5,998	4,707,171	18,828 77	425,950 00
McKean,	552,000	7,389,299	44,335 80	2,654,840	.....	2,654,840	10,619 36	No debt.
Mercer,	734,250	24,210,706	96,842 54	2,201,626	12,230	2,303,856	9,215 32	No debt.
Mifflin,	240,788	7,906,123	30,004 44	904,054	500	904,554	3,620 06	60,000 00
Monroe,	571,450	7,048,108	35,246 58	1,089,425	6,920	1,096,345	4,385 38	66,600 00
Montgomery,	3,751,325	82,545,825	165,091 65	42,225,739	23,330	22,249,060	88,996 24	75,000 00
Montour,	197,420	5,285,499	15,856 50	557,274	1,495	555,219	2,286 83	21,000 00
Northampton,	4,204,210	46,622,358	121,218 13	8,851,374	7,420	8,858,794	35,435 17	100,000 00
Northumberland,	769,835	9,501,436	95,014 36	3,834,567	4,805	3,839,372	15,357 48	203,900 00
Perry,	523,485	7,844,231	39,221 09	634,269	2,700	636,969	2,535 52	135,152 40
Philadelphia,	.....	894,628,974	16,061,953 37	383,815,713	158,325	383,974,038	1,535,896 15	42,538,145 22
Pike,	116,256	1,207,024	12,070 24	347,449	2,650	350,099	1,400 45	No debt.
Potter,	169,138	10,350,957	31,052 89	638,313	.....	638,313	2,553 16	No debt.
Schuylkill,	2,276,950	46,049,823	322,348 76	4,632,953	10,430	4,643,383	18,573 53	498,700 00
Snyder,	281,395	4,765,586	14,296 76	527,395	465	527,860	2,111 45	5,973 50
Somerset,	647,600	13,502,499	81,014 99	2,276,432	4,147	2,280,579	9,122 32	No debt.
Sullivan,	118,195	1,419,879	14,198 79	248,701	.....	248,701	994 80	55,420 20
Susquehanna,	125,895	4,339,847	43,398 47	2,126,114	1,510	2,127,624	8,510 42	15,000 00
Tioga,	662,685	15,121,850	9,731 11	2,488,775	5,085	2,493,820	9,975 28	97,000 00
Union,	394,780	8,072,017	24,216 00	1,004,218	1,195	1,005,413	4,021 61	24,000 00
Venango,	654,455	14,985,410	89,912 46	3,261,878	8,665	3,270,543	12,758 19	No debt.
Warren,	526,380	10,270,488	61,631 06	1,632,607	10,475	1,643,082	6,622 34	.....
Washington,	2,408,890	58,302,515	233,210 02	7,565,669	10,615	7,576,284	30,305 06	770,000 00
Wayne,	166,817	4,266,910	34,295 07	1,153,541	1,200	1,154,741	4,618 93	15,450 00
Westmoreland,	2,593,195	65,975,757	230,915 13	7,886,368	20,442	7,906,810	31,627 19	No debt.
Wyoming,	83,415	3,642,245	29,137 96	854,550	.....	854,550	3,417 02	36,000 00
York,	2,152,381	45,657,941	182,631 94	11,114,667	8,270	11,122,937	44,450 82	435,000 00
Total,	$133,483,023	$3,063,647,022	$23,316,797 10	$760,694,227	$654,702	$761,337,664	$3,055,208 24	$52,266,413 37

Note.—The counties of Allegheny and Schuylkill assess stages, omnibuses, hacks, cabs, etc., for county as well as State purposes. Lackawanna reports the value of this class of property at $11,265 for county purposes.

TABULAR STATEMENT showing the entire amount of taxes collected or worked out for the maintenance of State, county, city, ward, boroughs and township governments; the total amount collected for the support of the poor; the total amount collected for the construction and repairs of streets, roads and bridges; the amount collected for school purposes; the amount collected on personal property, on occupations and licenses; the amount collected on the real estate of railroad corporations; the amount collected on the real estate of corporations other than railroads, including limited partnerships, in the several counties of the Commonwealth of Pennsylvania, between the first day of June, 1900, and the thirty-first day of May, 1901, made pursuant to the act of Assembly, approved the ninth day of May, A. D. 1889.

ADAMS COUNTY.

Names of Assessment Districts.	First Division. Showing the amount of taxes collected in the county for all purposes.					Second Division. Showing a specific return of all taxes on the subjects named.				
	No. 1.	No. 2.	No. 3.	No. 4.	No. 5.	No. 6.	No. 7.	No. 8.	No. 9.	No. 10.
	Amount of taxes collected for the support of the poor.	Amount of taxes collected for the construction and repairs of streets, roads and bridges.	Amount of taxes collected for schools and school purposes, not including any appropriation received from the State.	Amount of taxes collected for any purpose not embraced in columns 1, 2 and 3, whether the same be State, county or local taxes.	Total amount of taxes collected for all purposes, as set forth in the four preceding columns.	Amount of taxes collected on personal property.	Amount of taxes collected on occupations.	Amount of taxes collected on licenses of all kinds, including wholesale and retail liquor licenses.	Amount of taxes collected on the real estate of railroad corporations.	Amount of taxes collected on the real estate of corporations other than railroads, including limited partnerships.
Arendtsville borough,	.....	$625 37	$508 10	$689 63	$1,823 10	$561 40	$867 10	$269 55	.....	.....
Bendersville borough,	.....	261 01	259 45	750 60	1,271 06	692 24	856 57	248 36	.....	.....
Berwick borough,	.....	486 94	518 77	1,620 78	2,626 49	1,094 78	892 45	469 89	.....	.....
Berwick township,	.....	377 20	413 20	736 00	1,526 40	627 69	314 65	16 20	.....	.....
Butler township,	.....	1,557 43	1,324 53	1,846 91	4,728 87	2,396 40	830 28	219 18	.....	.....
Conewago township,	.....	525 22	531 47	1,793 81	2,850 50	959 71	810 00	30 35	.....	.....
Cumberland township,	.....	1,383 87	1,767 46	2,194 40	5,345 73	1,409 91	809 60	42 40	.....	$2 40
East Berlin borough,	.....	772 96	673 48	1,906 12	3,352 56	865 99	1,563 15	799 04	.....	376 23
Fairfield borough,	.....	400 98	460 00	858 60	1,719 58	627 35	797 50	268 74	.....	22 10
Franklin township,	.....	1,948 48	2,967 81	3,179 01	8,095 30	4,394 12	1,364 60	311 90	.....	.....
Freedom township,	.....	672 12	332 06	708 48	1,712 66	853 54	277 55	11 90	.....	.....

Germany township,	.....	675 06	1,855 26	1,104 24	3,634 56	1,302 39	667 87	22 60	.....	.....
Gettysburg—1st ward,	.....	1,409 05	2,875 47	3,444 15	8,229 18	1,998 50	4,217 40	933 31	$21 60	91 12
2d ward,	.....	1,513 07	2,532 86	3,230 11	7,276 04	1,389 03	3,480 80	1,149 72	32 70	130 14
3d ward,	.....	977 01	1,742 42	1,750 58	4,470 01	1,087 04	1,739 20	737 72	.....	36 68
Hamilton township,	.....	560 84	541 30	1,212 84	2,314 98	769 12	524 97	.....	.....	.....
Hamiltonban township,	.....	1,941 48	1,461 06	1,684 60	5,087 14	2,123 19	1,539 90	.....	29 12	.....
Highland township,	.....	978 77	633 72	726 89	2,349 38	823 90	216 47	11 79	.....	.....
Huntingdon township,	.....	1,710 29	1,311 25	1,815 17	4,836 62	2,103 50	824 25	55 74	.....	.....
Latimore township,	.....	1,810 10	1,062 90	1,734 12	4,607 12	2,347 38	768 60	50 99	.....	.....
Liberty township,	.....	1,431 01	549 14	958 31	2,938 46	1,361 89	409 50	19 56	25 50	.....
Littlestown borough,	.....	993 04	1,875 00	2,331 74	4,599 78	969 25	2,357 85	860 63	.....	13 59
McSherrytown, 1st ward,	.....	576 40	88 52	999 88	1,661 80	207 43	853 60	435 32	.....	.....
McSherrytown, 2d ward,	.....	762 87	108 28	995 62	1,866 77	301 36	1,156 80	448 58	.....	10 00
Menallen township,	.....	2,406 20	1,907 20	1,669 15	6,162 55	1,731 13	773 85	58 81	.....	1 57
Mt. Joy township,	.....	1,640 04	980 33	1,820 18	3,840 55	1,649 14	467 75	26 91	.....	.....
Mt. Pleasant township,	.....	1,288 34	1,289 71	2,534 11	5,112 16	2,754 21	604 50	272 87	.....	.....
New Oxford borough,	.....	549 72	1,298 65	1,426 84	3,375 21	953 19	1,602 00	601 44	.....	.....
Oxford township,	.....	1,024 51	264 84	1,9[illegible]	3,242 38	854 31	462 00	43 81	.....	.....
Reading township,	.....	1,665 92	1,045 89	2,152 74	4,864 55	3,220 44	777 40	137 03	.....	.....
Strahane township,	.....	2,032 16	1,095 83	2,215 15	5,343 14	2,637 51	1,113 70	68 69	.....	.....
Tyrone township,	.....	1,327 39	1,159 84	1,391 98	3,879 21	1,945 53	695 20	44 02	.....	.....
Union township,	.....	801 10	1,348 23	1,927 37	4,076 70	2,359 08	410 25	30 21	.....	.....
York Springs borough,	.....	188 00	422 40	1,078 38	1,688 78	420 97	604 50	512 22	.....	.....
Total,	.....	$26,464 47	$37,268 43	$56,361 42	$130,112 32	$49,827 62	$35,650 81	$9,297 21	$103 92	$682 83

Amount expended for support of the poor, $14,400.00.
Amount expended for repairing bridges, $939.16.

ALLEGHENY COUNTY.

Names of Assessment Districts.	First Division. Showing the amount of taxes collected in the county for all purposes.					Second Division. Showing a specific return of all taxes on the subjects named.				
	No. 1.	No. 2.	No. 3.	No. 4.	No. 5.	No. 6.	No. 7.	No. 8.	No. 9.	No. 10.
	Amount of taxes collected for the support of the poor.	Amount of taxes collected for the construction and repairs of streets, roads and bridges.	Amount of taxes collected for schools and school purposes, not including any appropriation received from the State.	Amount of taxes collected for any purpose not embraced in columns 1, 2 and 3, whether the same be State, county or local taxes.	Total amount of taxes collected for all purposes, as set forth in the four preceding columns.	Amount of taxes collected on personal property.	Amount of taxes collected on occupations.	Amount of taxes collected on licenses of all kinds, including wholesale and retail liquor licenses.	Amount of taxes collected on the real estate of railroad corporations.	Amount of taxes collected on the real estate of corporations other than railroads, including limited partnerships.
Pittsburg—1st ward,	.....	.....	$4,508 06	$321,294 53	$325,802 59	$23,285 70	$447 20	$52,462 26	.....	$49,550 17
2d ward,	.....	.....	2,232 24	384,467 10	386,699 34	43,395 70	282 20	54,734 96	$802 73	37,302 55
3d ward,	.....	.....	5,858 18	613,262 61	619,120 79	8,340 58	155 80	74,567 02	1,599 36	61,419 07
4th ward,	.....	.....	5,989 02	494,598 00	500,587 02	5,187 23	287 70	53,175 11	3,927 00	43,415 49
5th ward,	.....	.....	2,989 70	101,606 68	104,596 38	681 38	519 30	38,474 61	2,680 92	1,409 80
6th ward,	.....	.....	12,127 88	136,774 90	148,902 78	3,521 84	1,115 00	19,923 01	.....	7,135 80
7th ward,	.....	.....	6,117 98	78,001 67	84,119 65	814 40	712 20	17,093 86	.....	630 00
8th ward,	.....	.....	6,420 74	78,138 10	84,558 84	790 64	1,008 40	13,557 48	.....	1,444 80
9th ward,	.....	.....	3,488 14	135,716 70	139,204 84	2,624 88	359 40	40,635 67	774 90	27,701 16
10th ward,	.....	.....	2,203 08	78,317 83	80,520 91	859 62	227 40	17,313 46	2,118 93	14,441 77
11th ward,	.....	.....	12,848 88	124,332 23	137,181 11	2,010 04	1,369 20	18,878 26	191 74	1,870 68
12th ward,	.....	.....	10,405 32	202,835 85	213,241 17	1,450 13	868 80	47,020 06	9,804 39	14,284 52
13th ward,	.....	.....	26,510 80	131,599 16	158,109 96	1,691 37	2,067 00	11,077 71	.....	6,788 63
14th ward,	.....	.....	41,305 82	372,560 62	413,866 44	13,442 34	4,006 00	41,770 51	2,901 96	65,020 56
15th ward,	.....	.....	3,714 30	139,484 01	143,198 31	1,992 81	657 60	36,792 86	5,774 07	17,919 51
16th ward,	.....	.....	17,040 74	151,177 79	168,218 53	1,804 50	1,380 00	21,665 81	43 00	9,072 46
17th ward,	.....	.....	13,549 28	196,608 74	210,158 02	3,160 43	1,518 80	34,635 01	2,192 87	20,440 35
18th ward,	.....	.....	21,274 64	136,989 69	158,264 33	1,334 18	1,004 00	22,998 31	632 10	37,064 00
19th ward,	.....	.....	33,506 76	360,849 95	394,356 71	26,270 27	3,014 40	39,423 36	3,213 92	13,579 45
20th ward,	.....	.....	33,385 26	544,750 46	578,135 72	42,226 44	5,859 40	15,883 51	196 40	17,141 52
21st ward,	.....	.....	32,570 62	258,556 39	291,127 01	14,300 76	3,093 20	20,024 71	9,324 95	5,949 87
22d ward,	.....	.....	28,230 24	245,147 86	273,378 10	26,990 20	1,741 00	2,810 65	17 44	5,540 55
23d ward,	.....	.....	21,987 26	157,556 22	179,543 48	2,548 70	2,082 20	28,751 72	331 30	21,593 38

24th ward,	.....	.....	9,699 88	97,272 90	106,972 78	713 72	503 00	27,927 64	1,271 81	32,849 66
25th ward,	.....	.....	7,868 46	137,860 79	145,729 25	2,464 26	1,013 20	35,107 86	2,737 00	14,442 64
26th ward,	.....	.....	11,571 70	106,550 13	118,121 83	2,006 45	822 00	26,274 23	1,148 55	7,243 86
27th ward,	.....	.....	14,587 06	57,919 11	72,506 17	1,289 88	1,072 40	10,817 11	921 60	2,077 44
28th ward,	.....	.....	4,750 84	88,573 12	93,323 96	1,147 26	725 00	25,185 39	288 23	8,605 80
29th ward,	.....	.....	2,389 78	88,625 05	91,014 83	756 81	482 80	29,226 41	1,384 81	14,220 35
30th ward,	.....	.....	4,280 02	60,513 76	64,793 78	1,738 67	332 00	16,316 56	2,869 23	5,002 20
31st ward,	.....	.....	9,366 88	47,556 44	56,923 32	779 69	752 00	10,680 00	26 13	1,147 24
32d ward,	.....	.....	15,118 96	69,488 43	84,607 39	1,287 20	1,089 00	8,142 50	353 43	1,952 01
33d ward,	.....	.....	1,111 12	29,160 14	30,271 26	101 12	169 20	5,002 56	1,625 00	4,229 80
34th ward,	.....	.....	6,573 00	38,243 24	44,816 24	434 84	236 20	9,558 86	1,043 28	576 00
35th ward,	.....	.....	8,481 06	30,919 06	39,400 12	467 68	414 80	1,531 53	.....	1,327 82
36th ward,	.....	.....	7,943 96	45,890 87	53,834 83	737 50	469 00	12,101 62	209 16	1,920 60
37th ward,	.....	.....	12,034 58	41,115 63	53,150 21	485 78	705 80	318 85	62 92	2,146 82
38th ward,	.....	.....	6,596 34	22,574 67	29,171 01	196 28	436 00	3,750 23	17 52	133 40
Total,	.....	.....	$470,638 58	$6,406,890 43	$6,877,529 01	$243,331 28	$42,968 60	$245,611 27	$60,486 65	$578,591 13
Allegheny—1st ward,	.....	.....	$34,562 21	$207,831 79	$242,394 00	$25,050 07	$1,110 40	$27,614 35	$7,722 74	$1,488 65
2d ward,	.....	.....	73,679 17	260,097 72	333,776 89	12,311 41	3,960 40	21,997 90	13,467 53	9,857 04
3d ward,	.....	.....	59,792 50	181,227 91	241,020 41	5,969 63	2,002 00	23,829 69	12 89	6,664 50
4th ward,	.....	.....	32,660 53	198,235 42	230,895 95	5,593 02	1,310 20	54,773 41	1,230 00	18,509 00
5th ward,	.....	.....	46,950 24	177,905 30	224,855 54	16,297 24	1,685 00	20,515 33	916 79	19,000 49
6th ward,	.....	.....	38,196 26	143,818 11	181,924 37	5,548 82	1,760 60	32,266 40	2,251 32	13,634 88
7th ward,	.....	.....	15,916 69	61,329 71	77,246 40	3,895 83	719 30	21,052 23	.....	10,902 54
8th ward,	.....	.....	9,537 59	39,355 33	48,892 92	3,459 73	425 40	9,814 83	310 13	15,620 20
9th ward,	.....	.....	12,887 91	70,054 16	82,942 07	2,814 16	406 90	26,405 48	3,335 87	30,289 88
10th ward,	.....	.....	29,334 79	74,971 60	104,306 39	2,074 01	868 40	5,529 53	624 31	6,597 74
11th ward,	.....	.....	22,162 83	82,930 03	105,092 96	3,520 01	1,424 20	16,269 98	318 25	1,750 64
12th ward,	.....	.....	12,307 92	37,946 34	50,254 26	845 83	648 60	8,476 58	.....	626 89
13th ward,	.....	.....	10,805 64	37,148 82	47,954 46	2,169 87	564 00	8,679 33	224 00	916 24
14th ward,	.....	.....	2,898 02	12,509 27	15,407 29	529 10	97 60	6,444 93	.....	416 16
Total,	.....	.....	$401,602 40	$1,585,361 51	$1,986,963 91	$90,078 78	$16,922 40	$283,699 97	$30,443 83	$136,722 99
McKeesport—1st ward,	$1,491 78	$2,748 89	$9,696 38	$40,811 72	$54,748 77	$487 68	$2,933 70	$17,655 40	$161 70	$3,721 20
2d ward,	1,785 53	2,896 03	11,604 32	26,121 96	42,407 84	1,140 34	4,457 30	1,956 95	12 08	2,224 74
3d ward,	1,723 15	2,865 91	11,192 48	25,346 79	41,128 33	424 38	4,758 60	6,116 90	.....	1,093 37
4th ward,	3,203 28	3,603 88	20,820 80	59,150 65	86,778 61	394 92	2,310 60	16,175 35	1,814 40	18,037 22
5th ward,	1,546 05	2,776 70	10,042 37	26,582 98	40,948 10	1,645 86	3,767 63	6,968 10	641 03	1,665 84
6th ward,	2,139 49	3,077 02	13,905 13	33,497 64	52,618 68	531 26	4,609 95	7,576 15	234 85	7,258 41
7th ward,	1,667 17	2,826 43	10,815 40	18,976 15	34,295 15	742 56	3,736 43	813 90	.....	2,971 33
8th ward,	1,299 31	2,652 33	8,422 51	16,782 99	29,152 14	170 58	2,448 60	2,467 95	28 88	7,086 79
9th ward,	286 83	2,144 09	1,914 90	3,745 95	8,091 77	98 30	616 00	129 20	.....	128 98
10th ward,	630 16	2,316 93	4,086 42	8,825 96	15,859 47	123 13	2,885 58	233 90	9 14	52 94
11th ward,	566 57	2,316 93	4,086 42	8,825 96	15,859 47	95 90	2,336 95	205 70	82 78	1,379 94
Total,	$16,339 32	$30,202 58	$106,176 33	$267,758 47	$420,476 70	$5,860 91	$31,810 14	$60,239 50	$2,984 86	$45,620 76
Avalon borough,	$1,518 91	$759 46	$9,872 92	$5,753 91	$17,905 20	$1,137 11	$1,681 90	$72 20	.....	$62 70
Aspinwall borough,	864 95	432 48	5,189 67	8,459 49	14,946 59	204 09	1,550 40	55 70	$132 26	1,136 90
Braddock borough—1st ward,	1,542 70	771 35	16,969 70	24,376 62	43,660 37	279 92	5,610 70	9,529 03	.....	2,294 93
2d ward,	2,135 95	1,067 97	23,495 39	26,513 39	53,212 70	601 99	3,830 40	5,729 03	133 10	2,640 55

ALLEGHENY COUNTY—Continued.

Names of Assessment Districts.	First Division. Showing the amount of taxes collected in the county for all purposes.					Second Division. Showing a specific return of all taxes on the subjects named.				
	No. 1.	No. 2.	No. 3.	No. 4.	No. 5.	No. 6.	No. 7.	No. 8.	No. 9.	No. 10.
	Amount of taxes collected for the support of the poor.	Amount of taxes collected for the construction and repairs of streets, roads and bridges.	Amount of taxes collected for schools and school purposes, not including any appropriation received from the State.	Amount of taxes collected for any purpose not embraced in columns 1, 2 and 3, whether the same be State, county or local taxes.	Total amount of taxes collected for all purposes, as set forth in the four preceding columns.	Amount of taxes collected on personal property.	Amount of taxes collected on occupations.	Amount of taxes collected on licenses of all kinds, including wholesale and retail liquor licenses.	Amount of taxes collected on the real estate of railroad corporations.	Amount of taxes collected on the real estate of corporations other than railroads, including limited partnerships.
Braddock borough—3d ward,	1,271 31	630 65	13,984 35	17,612 40	33,498 71	1,154 62	2,872 80	4,479 02	529 10	1,461 01
4th ward,	725 00	362 50	7,975 05	7,865 24	16,927 79	264 82	1,560 85	729 02	.....	416 24
Ben Avon borough,	841 39	420 70	5,048 31	10,261,54	16,571 94	533 26	1,377 50	76 00	.....	128 20
Bellevue borough,	2,802 98	1,401 49	19,620 83	31,058 66	54,883 96	1,515 37	2,536 20	224 85	.....	804 65
Carnegie borough, 1st ward,	1,590 24	795 12	14,312 16	16,425 54	33,123 06	1,026 21	3,938 35	4,421 02	190 49	1,582 79
Carnegie borough, 2d ward,	1,511 04	755 52	13,597 36	13,377 35	29,241 27	1,302 34	3,111 50	1,621 01	75 51	1,918 79
Crafton borough,	1,652 49	876 24	8,262 22	11,261 12	22,052 07	1,300 58	2,225 00	76 70	25 00	26 87
Coraopolis borough,	1,465 26	732 63	10,256 78	18,242 43	30,697 10	1,153 80	2,696 10	1,782 00	80 75	353 83
Duquesne borough—1st ward,	1,061 94	530 97	9,557 46	16,334 36	27,484 73	993 46	3,758 00	5,339 91	.....	2,175 00
2d ward,	900 09	450 00	8,100 81	10,094 64	19,545 54	431 78	1,790 60	1,139 91	.....	8,404 80
3d ward,	1,885 22	942 61	18,096 98	23,159 75	44,084 56	536 62	1,530 00	2,739 91	.....	26,970 40
Etna borough,	2,118 66	1,059 33	10,593 27	33,202 67	46,973 95	773 62	4,918 00	4,017 06	302 00	11,528 90
Elliott borough,	1,153 00	576 50	9,224 00	10,894 88	21,484 38	471 00	1,145 80	674 15	.....	579 87
Elizabeth borough,	691 71	345 85	6,917 05	8,784 22	16,738 83	605 50	2,152 80	291 00	97 87	1,163 80
Edgewood borough,	1,535 43	767 72	7,677 15	16,007 21	25,987 51	1,378 54	1,219 20	51 60	51 20	2,311 20
East Pittsburg borough,	1,486 77	743 39	11,894 16	19,217 69	33,342 01	103 98	2,221 10	4,996 25	392 35	11,536 80
East McKeesport borough,	322 93	161 47	3,067 79	2,662 40	6,214 59	172 56	586 80	241 70	.....	41 04
Esplen borough,	810 45	405 23	6,483 60	7,565 81	15,265 09	119 96	2,075 50	977 50	532 96	315 52
Emsworth borough,	618 56	309 28	4,329 92	6,090 48	11,348 24	169 88	538 05	70 70	.....	316 26
Glenfield borough,	375 64	187 82	2,253 81	2 877 36	5,694 63	377 46	758 80	75 30	26 30	30 80
Greentree borough,	590 88	245 44	1,772 64	4,555 21	7,164 17	381 28	374 40	11 00	.....	198 24
Homestead borough—1st ward,	904 58	452 29	7,236 64	10,915 80	19,509 31	356 84	2,170 00	1,078 45	478 45	8,141 22
2d ward,	1,560 98	780 49	12,487 84	29,905 04	44,734 35	344 72	3,864 00	13,278 45	29 00	7,734 00

3d ward,	591 46	295 73	4,731 64	6,869 78	12,488 61	199 70	2,502 00	478 45	.....	28 70
4th ward,	1,201 80	600 90	9,614 36	14,445 98	25,863 04	595 28	1,402 00	1,278 45	135 00	208 20
5th ward,	742 84	371 42	5,942 68	10,632 93	17,689 87	589 98	1,688 00	2,278 45	.....	237 80
Knoxville borough,	1,688 99	844 49	10,138 91	11,903 18	24,570 57	610 18	2,011 00	1,182 90	.....	7,804 20
Millvale borough—1st ward,	976 95	488 48	6,349 18	15,833 55	23,648 16	411 29	2,474 55	4,242 70	.....	1,553 42
2d ward,	675 93	337 96	4,393 51	9,300 63	14,708 03	362 49	1,809 60	1,192 70	.....	291 53
3d ward,	548 76	274 38	3,566 70	7,795 43	12,185 27	134 77	1,482 00	1,392 70	24 38	10 34
Montooth borough,	198 70	93 35	1,589 64	2,345 53	4,233 22	84 16	548 10	3 80	12 60	186 38
Mt. Oliver borough,	663 02	331 50	5,304 12	7,636 99	13,935 63	1,650 05	1,727 20	1,640 66	96 90	58 82
McKees Rocks borough,	2,556 93	1,278 46	15,341 61	14,759 96	33,936 96	728 90	3,459 00	7,732 60	691 85	2,219 20
North Braddock borough,	2,722 11	1,361 05	21,776 84	31,642 46	57,502 46	2,734 40	5,518 55	151 75	303 24	53,489 94
Osbourne borough,	431 04	215 57	862 07	3,537 11	5,045 79	1,176 80	234 00	.....	.....	.....
Oakdale borough,	409 55	204 77	4,914 54	5,111 08	10,639 94	1,561 98	1,804 00	132 50	107 80	624 80
Oakmont borough,	1,893 48	941 74	13,254 33	20,737 08	36,826 63	1,565 11	2,889 70	134 60	.....	2,275 96
Port Vue borough,	944 89	3,307 12	3,779 56	2,526 60	10,558 17	671 47	585 90	50 10	122 16	4,511 85
Pitcairn borough,	838 34	419 17	8,393 40	7,652 93	17,303 84	330 10	2,620 00	233 85	.....	2,439 10
Rankin borough,	1,877 29	938 65	12,202 89	16,550 80	31,569 13	339 65	3,337 95	306 30	235 95	15,041 48
Sewickley borough, 1st ward,	1,739 78	869 89	13,888 24	13,744 83	30,242 74	2,221 16	2,008 50	290 44	.....	849 12
Sewickley borough, 2d ward,	1,494 66	747 33	11,957 84	12,714 26	26,914 09	2,788 13	2,041 00	290 44	120 00	347 20
Sharpsburg borough,	3,192 54	1,596 27	25,540 28	36,299 89	66,628 98	1,699 20	5,740 00	4,407 07	172 50	1,358 55
Spring Garden borough,	374 05	187 03	2,244 20	3,075 61	5,880 89	339 77	538 65	850 20	98 49	47 78
Sheraden borough,	1,708 74	854 37	12,815 55	15,769 34	31,148 00	272 04	1,505 35	207 45	372 96	1,616 85
Swissvale borough,	1,609 75	804 87	9,658 47	11,692 35	23,765 44	871 67	1,789 85	42 65	194 81	3,305 12
Turtle Creek borough,	2,671 89	1,035 99	18,647 01	22,664 44	44,419 33	519 52	4,056 60	500 35	.....	19,046 37
Tarentum borough—1st ward,	585 05	292 52	6,780 54	9,667 37	17,325 48	998 08	2,525 60	323 47	28 00	11 20
2d ward,	599 99	249 99	7,119 88	9,534 30	17,584 16	436 56	2,710 40	323 47	86 80	438 34
3d ward,	573 07	286 54	6,876 84	8,825 63	16,562 08	249 66	2,296 00	323 47	.....	4,790 56
Verano borough,	787 04	398 51	7,870 35	9,680 34	18,736 24	336 04	2,647 30	377 65	987 85	419 06
Versailles borough,	340 10	170 05	3,060 90	2,316 17	5,887 22	63 50	763 30	58 60	16 15	1,283 92
West Liberty borough,	450 02	3,025 12	4,500 25	3,135 83	11,111 23	560 90	938 00	650 20	26 00	177 40
West Elizabeth borough,	292 68	146 34	2,048 76	3,071 47	5,559 25	357 29	707 00	100 85	197 31	90 82
Wilmerding borough,	1,965 68	982 84	25,553 78	25,530 82	54,033 12	239 16	4,729 40	2,722 40	100 10	30,535 57
Wilkinsburg borough—1st ward,	2,508 08	1,254 04	12,540 38	22,769 04	39,071 54	983 04	2,630 40	523 52	.....	1,420 65
2d ward,	3,063 46	1,531 73	15,317 30	28,278 49	48,190 98	1,752 20	3,768 00	523 52	.....	686 85
3d ward,	3,335 87	1,667 94	16,679 35	30,987 12	52,670 28	2,155 96	3,528 60	523 52	562 50	2,124 15
Total,	$79,593 59	$45,376 61	$603,668 36	$852,514 56	$1,581,0 3 12	$47,660 70	$143,151 65	$93,249 65	$7,769 69	$253,806 54
Allepo township,	$216 75	$740 24	$1,480 47	$514 84	$2,982 30	$177 33	$293 25	$10 00	$27 72	$116 61
Braddock township,	329 86	1,154 51	1,978 56	655 38	4,118 31	195 98	332 40	.....	.....	39 60
Baldwin township,	3,341 60	10,024 82	13 366 42	9,032 08	35,764 92	1,789 10	3,146 40	2,450 40	829 10	3,447 98
Bethel township,	822 94	2,468 81	4,440 14	2,189 24	9,921 13	988 70	287 82	14 00	.....	48 03
Chartiers township,	2,493 97	8,728 88	10,131 74	5,746 46	27,101 05	1,863 18	1,728 88	217 45	60 55	729 82
Collier township,	1,485 14	4,455 40	5 197 97	4,058 66	15,197 17	824 96	1,298 70	1,204 40	12 37	1,675 57
Crescent township,	256 42	1,410 28	1,282 07	790 20	3,738 97	309 06	396 50	139 30	46 21	615 81
Elizabeth township,	1,810 72	8,148 24	8,148 24	3,969 10	22,076 30	1,694 42	2,469 15	362 55	33 61	3,224 25
East Deer township,	934 68	2,804 03	3,738 70	1,893 95	9,371 36	558 46	711 55	77 30	6 27	2,637 92
Franklin township,	431 29	1,725 16	2,156 45	956 82	5,269 72	466 59	456 55	23 10	.....	6 15
Fawn township,	349 30	1,397 20	873 25	623 57	3,243 32	220 56	223 20	2 50	.....	50 35
Finley township,	1,185 75	4,140 60	3,557 23	2,682 58	11,575 16	1,189 79	675 00	136 60	.....	420 15
Forward township,	1,392 12	4,176 34	2,784 23	3,539 80	11,892 49	1,274 74	913 60	382 60	4 80	2,670 60
Hampton township,	890 36	3,116 25	2,671 07	2,059 24	8,736 92	726 85	585 00	185 66	28 08	119 97
Harmar township,	502 74	1 256 84	2,010 94	1,074 14	4 844 65	258 28	370 80	130 84	13 65	238 56
Harrison township,	1,860 34	6,301 19	10,802 04	6,815 24	25,718 81	863 54	3,614 40	3,553 15	15 60	6,660 66
Indiana township,	674 26	3,034 17	1,685 65	1,766 71	7,160 79	636 19	525 35	331 20	.....	7 80

ALLEGHENY COUNTY—Continued.

Names of Assessmont Districts.	First Division. Showing the amount of taxes collected in the county for all purposes.					Second Division. Showing a specific return of all taxes on the subjects named.				
	No. 1.	No. 2.	No. 3.	No. 4.	No. 5.	No. 6.	No. 7.	No. 8.	No. 9.	No. 10.
	Amount of taxes collected for the support of the poor.	Amount of taxes collected for the construction and repairs of streets, roads and bridges.	Amount of taxes collected for schools and school purposes, not including any appropriation received from the State.	Amount of taxes collected for any purpose not embraced in columns 1, 2 and 3, whether the same be State, county or local taxes.	Total amount of taxes collected for all purposes, as set forth in the four preceding columns.	Amount of taxes collected on personal property.	Amount of taxes collected on occupations.	Amount of taxes collected on licenses of all kinds, including wholesale and retail liquor licenses.	Amount of taxes collected on the real estate of railroad corporations.	Amount of taxes collected on the real estate of corporations other than railroads, including limited partnerships.
Jefferson township,	2,315 51	8,104 28	6,946 53	7,483 36	24,849 68	1,880 96	1,431 00	2,372 30	48 38	2,448 85
Killbuck township,	224 04	784 14	224 04	437 77	1,669 99	127 12	231 00	.....	.....	8 75
Leet township,	1,820 99	6,373 45	7,283 94	5,075 87	20,554 25	2,391 19	1,423 00	103 10	43 60	1,195 90
Lower St. Clair township,	1,356 09	4,742 32	5,424 36	3,708 29	15,231 06	324 24	1,440 00	1,399 20	263 00	1,262 15
Lincoln township,	212 04	1,378 30	954 20	385 26	2,929 80	155 43	334 10	12 80	7 83	221 80
Mifflin township,	5,880 85	26,468 83	49,987 22	11,481 73	93,818 63	1,243 53	7,471 00	2,167 03	2,000 97	4,760 20
Moon township,	850 61	3,827 72	2,764 46	1,941 71	9,384 50	908 26	688 75	16 80	.....	155 18
Marshall township,	505 52	1,516 55	758 28	1,247 01	4,027 36	494 33	303 00	135 40	.....	66 60
McCandless township,	841 60	1,893 60	1,052 00	2,201 14	5,988 34	895 82	352 30	239 90	.....	11 96
North Fayette township,	1,740 11	6,090 39	4,350 28	5,263 57	17,444 35	2,370 27	1,431 90	734 90	.....	1,434 85
Neville township,	664 07	996 10	664 07	1,303 41	3,627 65	337 19	118 00	2 50	.....	730 48
North Versailles township,	1,640 58	5,742 03	12,304 31	4,043 54	23,730 46	1,111 53	3,060 40	751 30	857 78	2,220 26
O'Hara township,	1,740 43	6,961 70	6,961 70	4,288 99	19,952 82	1,350 90	1,157 00	530 50	67 75	203 00
Ohio township,	525 75	2,102 98	1,314 36	1,089 71	5,032 80	442 29	301 50	.....	.....	24 98
Plum township,	1,468 67	5,507 52	3,671 68	3,722 97	14,370 84	1,836 06	930 60	.....	21 44	529 33
Penn township,	1,861 91	6,516 82	4,654 76	4,327 28	17,360 77	1,727 68	1,405 80	148 05	63 90	896 00
Pine township,	631 41	1,894 23	947 12	1,232 10	4,704 86	459 92	254 25	.....	.....	30 00
Patton township,	1,353 24	4,736 34	4,736 34	2,574 43	13,401 35	698 86	751 45	20 15	642 68	2,148 62
Robinson township,	1,270 92	4,448 22	4,448 22	2,673 51	12,840 87	762 94	1,004 15	165 70	3 80	1,480 62
Ross township,	2,016 75	5,041 88	2,016 75	4,405 71	13,481 09	1,007 42	757 80	624 00	.....	285 57
Reserve township,	1,532 73	5,364 56	13,794 57	3,346 36	24,038 22	715 80	1,752 00	504 70	.....	501 27
Richland township,	735 93	1,839 81	1,471 85	1,430 56	5,478 15	337 77	277 20	126 50	28 00	50 57

Shaler township,	2,125 23	7,434 88	7,434 88	6,6 0 40	23,684 41	1,406 20	1,502 90	2,377 10	238 64	777 10
Springdale township,	801 88	2,004 69	3,207 50	1,621 23	7,635 40	380 65	707 40	86 17	18 00	1,298 85
South Versailles township,	124 17	310 43	993 36	525 31	1,953 27	101 36	353 60	256 15	9 62	144 95
Snowden township,	550 92	1,377 29	550 92	1,369 24	3,848 37	394 96	262 80	224 65	4 58	262 89
South Fayette township,	1,929 85	5,307 09	7,719 40	5,065 28	19,961 12	1,271 50	1,887 00	1,043 95	10 08	6,210 45
Sewickley township,	306 09	2,601 72	938 25	342 29	4,368 35	188 20	232 40	.....	.....	1,016 90
Scott township,	2,116 29	7,417 00	8,465 14	5,158 30	23,146 73	1,246 18	1,582 60	822 50	116 75	4,448 75
Sterrett township,	413 28	1,446 83	2,593 66	646 40	5,400 27	94 84	306 45	.....	.....	76 54
Stowe township,	1,466 37	3,665 91	3,299 32	4,257 39	12,688 99	356 32	291 50	1,768 40	.....	3,081 00
Upper St. Clair township,	1,288 43	4,569 49	6,442 12	3,211 52	15,481 56	972 16	1,779 80	606 20	.....	1,919 94
Union township,	358 56	1,972 08	2,569 92	1,146 14	5,980 70	305 20	904 50	362 70	.....	182 70
Versailles,	777 97	2,333 90	3,889 83	1,602 09	8,603 79	494 70	640 50	.....	52 50	320 85
Wilkins township,	1,2 8 25	4,543 88	4,543 88	2,223 80	12,619 81	494 65	1,082 53	15 40	22 05	2,523 15
West Deer township,	882 43	3,970 94	1,764 86	1,799 63	8,357 86	544 50	544 50	15 50	.....	52 20
Total,	$64,576 83	$226,309 86	$264,669 25	$157,809 50	$713,365 44	$43,114 70	$57,282 63	$26,794 30	$5,624 06	$64,503 04
Pittsburg,	$167,861 61	$727,329 17	$470,638 58	$6,406,899 43	$7,772,719 79	$248,331 28	$42,968 60	$945,611 27	$60,486 65	$578,791 13
Allegheny,	76,610 46	228,374 84	461,602 40	1,585,361 51	2,221,949 21	90,078 78	16,922 40	283,699 97	30,448 83	136,799 90
McKeesport,	16,339 32	30,202 58	106,176 33	267,758 47	429,476 70	5,860 91	34,840 14	69,239 50	2,984 86	45,620 76
Boroughs,	79,593 59	45,376 61	603,608 36	852,514 56	1,581,093 12	47,660 70	143,151 05	99,249 65	7,769 69	253,806 54
Townships,	64,576 83	226,309 86	264,669 25	157,884 50	713,365 44	43,114 70	57,282 63	26,794 30	5,624 06	64,503 04
Total,	$404,981 81	$1,257,593 06	$1,846,694 92	$9,270,334 47	$12,779,604 26	$430,046 37	$295,164 82	$1,415,594 69	$107,309 09	$1,079,244 37

ARMSTRONG COUNTY.

Names of Assessment Districts.	First Division. Showing the amount of taxes collected in the county for all purposes.					Second Division. Showing a specific return of all taxes on the subjects named.				
	No. 1.	No. 2.	No. 3.	No. 4.	No. 5.	No. 6.	No. 7.	No. 8.	No. 9.	No. 10.
	Amount of taxes collected for the support of the poor.	Amount of taxes collected for the construction and repairs of streets, roads and bridges.	Amount of taxes collected for schools and school purposes, not including any appropriation received from the State.	Amount of taxes collected for any purpose not embraced in columns 1, 2 and 3, whether the same be State, county or local taxes.	Total amount of taxes collected for all purposes, as set forth in the four preceding columns.	Amount of taxes collected on personal property.	Amount of taxes collected on occupations.	Amount of taxes collected on licenses of all kinds, including wholesale and retail liquor licenses.	Amount of taxes collected on the real estate of railroad corporations.	Amount of taxes collected on the real estate of corporations other than railroads, including limited partnerships.
Apolo borough,	$760 00	$2,310 00	$3,600 00	$3,746 00	$10,356 00	$326 00	$648 60	.....	$210 00	$1,120 00
Atwood borough,	62 00	125 00	310 00	412 13	909 13	156 00	35 00	.....	.....	.....
Applewold borough,	.....	.....	.....	.....	.....	.....	.....	$200 00	.....	.....
Bethel township,	147 00	820 14	712 14	1,262 74	2,942 02	127 56	100 16	.....	.....	.....
Boggs township,	404 00	988 36	960 00	1,286 03	3,638 39	124 15	96 00	.....	.....	.....
Burrell township,	305 00	994 07	771 00	1,247 65	3 317 72	220 00	157 23	.....	.....	.....
Bradys Bend township,	820 00	1,114 00	810 40	936 00	3,680 40	843 27	143 22	100 00	.....	.....
Cowanshannock township,	876 14	863 50	2,113 16	3,886 20	7,739 00	523 00	355 00	500 00	.....	.....
Dayton borough,	150 00	186 20	412 00	720 00	1,468 20	186 32	28 00	.....	.....	.....
Elderton borough,	147 04	210 00	313 20	316 40	986 64	165 13	95 72	.....	.....	.....
East Franklin borough,	412 10	514 62	873 27	2,638 81	4,438 80	212 11	200 11	100 00	.....	.....
Freeport borough,	476 00	1,500 14	2,111 04	3,111 14	7,198 32	455 00	476 16	1,750 00	136 00	76 25
Ford City borough,	2,500 00	1,020 01	6,000 00	9,487 36	19,007 37	1,736 42	998 00	1,800 00	.....	.....
Gilpin township,	152 16	1,238 60	724 62	2,226 00	4 340 78	842 00	173 81	1,500 00	320 00	215 20
Honey township,	83 00	110 10	312 00	246 18	751 28	120 20	188 08	.....	.....	.....
Kittanning township,	440 13	496 00	968 46	2,014 16	3,918 75	513 00	174 00	.....	.....	.....
Kittanning borough,	2,001 23	786 00	7,843 12	8,010 15	18,640 50	2,100 64	2,086 95	2,800 00	296 25	1,462 00
Kiskiminetas township,	1,112 23	713 11	2,126 32	1,486 00	5,437 66	295 21	262 00	.....	.....	.....
Leechburg borough,	1,314 10	2,111 00	4,823 92	2,627 18	10,876 20	685 00	310 00	.....	126 00	115 00
Madison township,	385 00	716 20	529 07	1,818 12	3,448 39	563 25	210 10	.....	63 00	.....
Manorville borough,	198 17	210 80	562 41	814 00	1,785 38	128 00	100 14	.....	155 00	110 12
Mahoning township,	576 42	324 00	928 00	1,414 75	3,243 17	537 14	328 17	.....	.....	965 00

Manor township,	900 00	1,220 25	1,396 00	2,122 90	5,639 15	721 23	96 01	200 00	.....	.....
North Buffalo township,	613 12	756 00	636 81	1,560 05	3,565 98	612 10	372 00	.....	.....	.....
Pine township,	136 41	115 00	428 13	475 00	1,154 54	72 62	78 80	200 00	.....	.....
Perry township,	475 14	942 28	755 00	945 33	3,120 75	174 12	197 00	.....	1,200 00	.....
Parks township,	198 29	998 60	613 00	1,239 29	3,048 58	77 00	104 06	.....	.....	.....
Plum Creek township,	614 00	450 00	1,556 74	3,331 17	5,951 91	916 35	186 26	.....	.....	.....
Parker City,	722 26	605 10	2,123 32	1,365 14	4,815 82	714 00	277 00	1,550 00	135 00	96 50
Queenstown borough,	.....	72 00	105 00	155 00	313 00	73 22	55 10	.....	.....	.....
Red Bank township,	616 14	1,002 16	1,157 66	2,016 48	4,791 84	600 00	175 00	.....	.....	.....
Rayburn township,	287 00	513 02	998 00	1,600 00	3,398 02	712 00	286 00	1,600 00	96 25	.....
South Bend township,	500 00	882 26	512 00	1,543 20	3,437 46	375 00	129 19	.....	.....	25 36
Sugarcreek township,	412 20	514 41	613 48	1,328 04	2,868 13	603 00	115 55	.....	.....	.....
South Buffalo township,	612 48	473 16	1,071 66	2,916 05	4,473 35	713 15	131 16	.....	87 55	15 60
South Bethlehem borough,	76 13	97 00	92 00	310 00	575 18	58 80	45 00	100 00	.....	.....
Valley township,	285 40	328 18	810 00	768 20	2,191 78	414 02	182 14	.....	.....	.....
West Franklin township,	711 00	772 00	912 16	1,962 14	4,357 30	875 00	263 00	.....	.....	.....
Washington township,	622 00	813 55	1,216 42	1,705 01	4,356 98	587 13	324 36	.....	.....	.....
Wayne township,	713 00	682 00	1,413 12	2,521 00	5,329 12	738 44	385 00	.....	.....	.....
Worthington borough,	173 00	181 18	612 00	1,112 23	2,078 41	76 23	96 00	.....	.....	.....
Total,	$21,929 40	$23,769 80	$54,826 03	$78,086 23	$183,611 46	$19,977 31	$10,665 08	$11,800 00	$2,835 05	$4,201 03

BEAVER COUNTY.

Names of Assessment Districts.	First Division. Showing the amount of taxes collected in the county for all purposes.					Second Division. Showing a specific return of all taxes on the subjects named.				
	No. 1.	No. 2.	No. 3.	No. 4.	No. 5.	No. 6.	No. 7.	No. 8.	No. 9.	No. 10.
	Amount of taxes collected for the support of the poor.	Amount of taxes collected for the construction and repairs of streets, roads and bridges.	Amount of taxes collected for schools and school purposes, not including any appropriation received from the State.	Amount of taxes collected for any purpose not embraced in columns 1, 2 and 3, whether the same be State, county or local taxes.	Total amount of taxes collected for all purposes, as set forth in the four preceding columns.	Amount of taxes collected on personal property.	Amount of taxes collected on occupations.	Amount of taxes collected on licenses of all kinds, including wholesale and retail liquor licenses.	Amount of taxes collected on the real estate of railroad corporations.	Amount of taxes collected on the real estate of corporations other than railroads, including limited partnerships.
Aliquippa borough,	.....	$1,397 99	$1,630 99	$983 66	$4,012 64	$552 05	$480 25	$533 92	.....	$1,383 10
Baden borough,	.....	1,030 45	824 36	998 00	2,852 81	495 65	295 10	41 05	39 97	21 60
Beaver borough,	.....	15,130 45	8,321 74	9,710 52	33,162 71	5,609 47	1,891 50	375 26	.....	833 82
Beaver Falls borough,	.....	34,209 40	21,380 87	18,054 41	73,644 68	7,261 37	6,311 67	4,893 95	644 19	12,643 40
Bridgewater borough,	.....	2,970 48	2,772 45	1,708 47	7,451 40	984 82	831 11	412 30	21 73	516 29
Big Beaver township,	.....	1,920 14	1,536 11	2,480 17	5,936 42	820 63	388 61	138 11	.....	7 80
Borough township,	.....	651 91	570 42	1,515 89	2,738 22	445 16	206 92	24 21	1 16	144 00
Brighton township,	.....	1,566 00	783 00	2,229 48	4,578 48	312 11	41 65	2 25	.....	48 40
College Hill township,	.....	2,934 65	2,515 42	1,840 08	7,290 15	675 25	493 00	254 17	.....	491 19
Chippewa township,	.....	1,269 14	725 22	1,575 73	3,570 09	352 75	65 78	6 35	.....	.....
Daugherty township,	.....	860 06	860 06	1,428 53	3,148 65	294 33	96 30	.....	.....	447 29
Darlington borough,	.....	194 81	445 28	369 95	1,010 04	330 91	167 78	262 23	10 07	10 40
Darlington township,	.....	636 45	1,272 90	2,797 17	4,706 52	601 31	217 17	13 70	.....	128 49
Economy township,	.....	2,405 15	1,697 75	2,397 33	6,500 23	513 11	240 46	1,028 30	.....	19 12
Eastvale borough,	.....	489 78	306 11	692 10	1,487 99	175 84	140 25	7 50	84 26	.....
Fallston borough,	.....	792 51	1,849 21	1,076 08	3,717 80	324 10	289 80	31 29	77 35	123 90
Freedom borough,	.....	5,145 46	4,116 36	2,367 98	11,629 80	1,975 33	1,626 35	527 00	382 14	419 10
Frankfort Springs borough,	.....	165 03	165 03	287 97	618 03	128 80	46 00	39 25	.....	14 70
Franklin township,	.....	1,752 01	1,314 00	1,932 02	4,998 03	572 17	155 65	29 25	.....	60 52
Greene township,	.....	1,541 07	1,849 29	2,614 38	6,004 74	1,864 69	168 15	14 08	.....	53 39
Glasgow borough,	.....	99 09	198 19	140 72	438 00	98 43	87 10	8 08	3 90	8 85
Georgetown borough,	.....	137 69	137 69	292 02	567 40	101 36	79 60	11 50	.....	.....

Hanover township,	.....	2,408 02	2,222 79	3,070 59	7,701 40	465 96	138 11	14 25	.....	21 64
Harmony township,	.....	.....	.....	2,892 62	2,892 62	379 02	105 80	181 22	.....	.....
Hopewell township,	.....	2,971 45	1,188 58	2,639 28	6,799 31	812 34	387 20	146 25	47 30	166 92
Hookstown borough,	.....	.....	409 60	398 28	807 88	248 98	101 25	32 61	.....	14 40
Industry township,	.....	1,070 39	611 65	1,254 41	2,936 45	226 90	127 73	44 32	.....	3 73
Independence township,	.....	1,896 25	853 31	1,603 87	4,353 43	363 37	145 11	11 43	.....	197 20
Moon township,	.....	2,750 09	550 01	2,538 20	5,838 30	652 68	138 50	.....	11 80	167 58
Marion township,	.....	488 48	976 96	1,030 03	2,495 47	158 50	41 25	2 85	.....	.....
Monaca borough,	.....	8,961 68	3,446 80	3,201 30	15,609 78	2,215 31	1,677 50	885 23	46 20	692 30
New Brighton borough,	.....	29,406 16	20,584 31	12,586 98	62,577 45	7,159 79	6,117 51	2,224 50	209 39	3,170 08
New Sewickley township,	.....	2,579 20	3,009 06	3,622 03	9,210 29	863 04	333 11	64 61	.....	56 90
North Sewickley township,	.....	1,848 54	1,540 45	2,620 70	6,009 69	676 40	353 92	136 07	4 21	245 77
New Galilee borough,	.....	272 52	635 88	468 04	1,376 44	274 58	158 20	45 92	29 40	78 65
Ohio township,	.....	1,603 50	2,138 00	2,239 98	5,981 48	633 87	205 42	47 04	.....	12 30
Patterson township,	.....	825 85	900 93	626 32	2,353 10	252 30	210 41	6 63	.....	32 12
Patterson Heights borough,	.....	426 30	1,065 75	434 01	1,926 06	257 38	217 80	9 08	.....	.....
Pulaski township,	.....	815 65	815 65	821 25	2,452 55	300 93	276 85	8 15	.....	174 36
Rochester borough,	.....	16,837 37	12,628 03	9,102 96	38,568 36	4,250 36	3,415 95	2,356 88	358 02	1,322 40
Raccoon township,	.....	2,038 24	917 21	1,713 47	4,668 92	384 40	165 37	20 39	.....	.....
Rochester township,	.....	2,452 99	2,452 99	2,662 30	7,568 28	869 28	583 80	26 42	56 76	1,029 76
South Beaver township,	.....	1,725 61	1,725 61	2,437 15	5,888 37	435 08	96 75	10 06	.....	98 91
White township,	.....	764 83	764 83	768 86	2,298 52	187 03	158 40	.....	.....	71 82
Total,	.....	$159,442 84	$111,710 85	$116,225 29	$390,378 98	$46,557 14	$29,476 14	$14,927 66	$2,027 85	$24,932 20

Paid for support of poor. $22,000.00.

BEDFORD COUNTY.

Names of Assessment Districts.	First Division. Showing the amount of taxes collected in the county for all purposes.					Second Division. Showing a specific return of all taxes on the subjects named.				
	No. 1.	No. 2.	No. 3.	No. 4.	No. 5.	No. 6.	No. 7.	No. 8.	No. 9.	No. 10.
	Amount of taxes collected for the support of the poor.	Amount of taxes collected for the construction and repairs of streets, roads and bridges.	Amount of taxes collected for schools and school purposes, not including any appropriation received from the State.	Amount of taxes collected for any purpose not embraced in columns 1, 2 and 3, whether the same be State, county or local taxes.	Total amount of taxes collected for all purposes, as set forth in the four preceding columns.	Amount of taxes collected on personal property.	Amount of taxes collected on occupations.	Amount of taxes collected on licenses of all kinds, including wholesale and retail liquor licenses.	Amount of taxes collected on the real estate of railroad corporations.	Amount of taxes collected on the real estate of corporations other than railroads, including limited partnerships.
Bedford borough,	.....	$3,414 90	$8,283 39	$11,176 42	$22,874 71	$2,089 49	$902 50	$2,419 10	$112 50	.....
Bedford township,	.....	5,613 80	3,573 59	4,904 17	14,091 47	895 42	321 37	184 98	.....	.....
Bloomfield township,	.....	817 93	1,076 33	1,523 13	3,417 39	166 94	71 05	32 45	.....	.....
Broad Top township,	.....	4,555 76	8,058 50	2,963 59	15,577 85	484 96	965 25	418 28	631 62	$6,697 51
Coaldale borough,	.....	140 73	460 68	736 83	1,338 24	35 80	64 99	530 03	.....	.....
Coalraine township,	.....	1,573 88	1,677 91	2,193 86	5,445 65	356 87	89 10	12 22	.....	.....
Cumberland Valley township,	.....	1,287 20	2,179 47	1,981 49	5,448 16	579 34	140 25	19 50	.....	.....
Everett borough,	.....	3,598 50	3,525 11	3,576 14	10,699 75	900 46	704 12	1,052 08	.....	6,200 00
Harrison township,	.....	1,151 03	1,485 25	1,094 61	3,730 89	192 64	90 37	41 12	.....	.....
Hopewell borough,	.....	1,029 15	922 56	939 61	2,871 22	124 78	194 79	544 37	43 05	56 37
Hopewell township,	.....	1,266 80	1,503 93	1,482 03	4,252 76	311 40	175 50	27 69	3 90	301 80
Hyndman borough,	.....	822 09	2,093 76	1,714 54	4,630 30	96 36	406 98	795 46	7 00	223 02
Juniata township,	.....	1,479 85	1,986 83	1,951 26	5,417 94	281 67	116 10	346 50	.....	.....
Kimmel township,	.....	795 15	769 78	814 17	2,379 10	211 11	114 00	13 23	.....	.....
King township,	.....	713 48	1,056 22	1,062 48	2,832 18	205 86	80 60	27 85	.....	.....
Liberty township,	.....	1,685 16	1,959 75	1,323 63	4,968 54	199 29	261 72	.....	.....	1,050 65
Lincoln township,	.....	471 45	759 17	443 29	1,673 91	180 13	61 75	20 96	.....	.....
Londonderry township,	.....	1,725 11	1,665 77	1,578 25	4,969 13	484 70	245 76	36 36	41 60	306 40
Mann township,	.....	758 68	994 51	489 94	2,243 13	310 12	95 00	11 97	.....	.....
Manns Choice borough,	.....	190 50	897 03	632 42	1,719 95	86 35	94 05	247 42	.....	.....
Monroe township,	.....	1,730 54	2,506 60	1,672 75	5,909 89	675 87	220 10	47 04	.....	.....
Napier township,	.....	2,977 10	2,418 58	3,184 59	8,580 27	733 88	243 84	518 23	.....	.....

New Paris borough,	.....	105 94	638 26	289 47	1,033 67	73 04	49 20	52 31	.....	.....
Pleasantville borough,	.....	138 40	448 93	287 92	875 25	164 79	73 80	41 43	.....	.....
Providence, East, township,	.....	1,840 54	1,816 30	1,333 63	4,950 47	383 57	206 62	33 10	.....	.....
Providence, West, township,	.....	2,256 33	1,760 58	2,132 11	6,149 02	484 29	281 40	47 90	3 60	111 75
Rainsburg borough,	.....	49 52	492 04	261 82	803 38	56 38	56 18	19 20	.....	.....
Saxton borough,	.....	1,307 19	1,970 57	1,130 63	4,408 39	242 12	381 70	188 20	252 65	.....
Schellsburg borough,	.....	317 62	1,131 60	560 93	2,010 15	159 12	79 30	49 29	.....	.....
Snake Spring township,	.....	1,636 15	942 88	1,473 46	4,052 49	215 84	69 30	3 25	.....	.....
Southampton township,	.....	1,171 82	1,415 45	892 23	3,479 50	450 13	138 60	48 65	.....	.....
St. Clairsville borough,	.....	97 32	318 43	169 41	585 16	68 62	25 87	12 67	.....	.....
St. Clair, East, township,	.....	1,884 46	1,421 26	1,699 36	5,005 08	550 90	167 45	61 90	.....	.....
St. Clair, West, township,	.....	892 86	1,269 93	1,170 92	3,333 71	329 41	114 53	13 51	.....	.....
Union township,	.....	524 12	657 66	410 27	1,592 05	116 21	79 80	21 58	.....	152 75
Woodbury borough,	.....	186 51	692 50	508 00	1,387 01	88 61	54 18	58 13	.....	.....
Woodbury township,	.....	813 68	1,447 64	2,156 16	4,417 48	289 51	50 46	.....	.....	.....
Woodbury, South, township,	.....	2,115 75	2,161 41	3,199 85	7,477 07	588 53	154 32	273 84	.....	.....
Mechanics, Ind., school district,	.....	.....	91 57	.....	91 57	.....	.....	.....	.....	.....
New Enterprise, Ind., school district,	.....	.....	522 32	.....	522 32	.....	.....	.....	.....	.....
Loysburg, Ind., school district,	.....	.....	459 39	.....	459 39	.....	.....	.....	.....	.....
Total,	.....	$53,096 94	$69,523 38	$65,085 37	$187,705 69	$13,803 89	$7,741 90	$8,271 80	$1,095 92	$15,100 25

Paid for support of the poor, $19,000.00.

Names of Assessment Districts.	First Division. Showing the amount of taxes collected in the county for all purposes.					Second Division. Showing a specific return of all taxes on the subjects named.				
	No. 1.	No. 2.	No. 3.	No. 4.	No. 5.	No. 6.	No. 7.	No. 8.	No. 9.	No. 10.
	Amount of taxes collected for the support of the poor.	Amount of taxes collected for the construction and repairs of streets, roads and bridges.	Amount of taxes collected for schools and school purposes, not including any appropriation received from the State.	Amount of taxes collected for any purpose not embraced in columns 1, 2 and 3, whether the same be State, county or local taxes.	Total amount of taxes collected for all purposes, as set forth in the four preceding columns.	Amount of taxes collected on personal property.	Amount of taxes collected on occupations.	Amount of taxes collected on licenses of all kinds, including wholesale and retail liquor licenses.	Amount of taxes collected on the real estate of railroad corporations.	Amount of taxes collected on the real estate of corporations other than railroads, including limited partnerships.
Albany,	.....	$2,331 09	$2,003 36	$1,989 64	$6,324 09	$655 42	$82 18	$385 40	.....	.....
Alsace,	.....	1,583 37	939 84	870 41	3,393 62	250 13	52 98	271 00	$6 15	$11 25
Alsace, Lower,	.....	2,444 72	2,247 35	1,805 07	6,497 14	407 97	105 98	970 00	4 10	397 37
Amity,	.....	3,164 31	1,896 12	2,674 35	7,734 78	790 30	124 03	485 00	30 18	.....
Bechtelsville,	.....	495 18	46 633	466 64	1,428 15	152 61	40 55	452 08	1 40	16 73
Bern,	.....	3,805 02	3,159 13	3,236 66	10,200 81	689 53	145 08	621 00	12 96	91 64
Bern, Upper,	.....	1,384 00	1,111 56	1,608 24	4.103 80	681 84	58 08	318 00	.....	.....
Bernville,	.....	.....	714 73	666 55	1,381 28	345 08	46 65	441 21	.....	.....
Bethel,	.....	2,662 68	2,314 63	2,703 31	7,680 62	598 31	122 53	936 00	.....	4 65
Birdsboro,	.....	4,338 25	6,887 22	4.949 85	16,175 32	2,384 25	268 55	1,290 00	.....	4,236 72
Boyertown,	.....	3,101 51	3,541 76	3,278 42	9.921 69	1,279 49	223 92	1,582 00	98 08	179 80
Brecknock,	.....	1,203 58	1,056 31	1,316 96	3,576 85	309 23	64 67	116 50	.....	.....
Caernarvon,	.....	3,050 51	1,067 00	1,314 40	5,431 91	256 62	83 57	213 56	.....	28 20
Centre,	.....	1,936 28	1,489 67	2,099 21	5.525 16	362 10	82 23	255 00	.....	35 43
Centreport,	.....	.....	53 29	183 60	236 89	54 71	20 35	36 50	.....	.....
Colebrookdale,	.....	2.513 46	1,446 50	1,807 17	5.767 13	371 66	114 38	304 40	1 96	.....
Cumru,	.....	7,967 44	8,964 21	6,365 87	23,297 52	1,290 33	391 37	1,136 00	98 37	697 78
District,	.....	1.134 39	547 41	644 46	2,326 23	118 67	38 05	230 74	.....	.....
Douglass,	.....	2,584 23	1,429 15	1,182 01	5,195 39	208 36	51 96	266 00	7 21	138 24
Earl,	.....	2,149 41	1,235 84	757 06	4,142 31	216 47	42 12	226 75	.....	.....
Exeter,	.....	4,162 99	4.005 81	4,072 67	12,241 47	639 53	257 25	2,108 00	110 37	58 49

Fleetwood,	.....	779 24	1,577 96	1,505 21	3,862 41	604 79	128 30	$60 00	2 270	.....
Greenwich,	.....	3,007 38	1,440 31	2,043 40	6,491 09	413 37	92 90	564 00	.....	.....
Hamburg,	.....	4,144 39	5,064 25	3,524 73	12,733 37	1,377 77	256 67	1,987 50	210 71	511 68
Heidelburg,	.....	2,225 41	2,418 66	3,276 30	7,920 37	558 61	122 87	662 15	.....	1,484 21
Heidelburg,	.....	4,792 54	7,096 50	5,063 26	16,952 30	975 01	296 87	108 37	15 50	23 30
Heidelburg,	.....	1,183 76	1,257 21	1,358 25	3,799 22	215 01	34 60	1,103 25	.....	.....
Hereford,	.....	2,486 51	1,138 46	1,911 93	5,536 90	496 60	95 35	410 50	.....	26 28
Jefferson,	.....	1,239 64	951 35	1,492 76	3,683 75	336 59	43 80	224 10	.....	.....
Kutztown,	.....	1,555 13	3,091 69	3,060 43	7,657 25	1,488 71	178 80	1,587 00	.....	16 18
Lenhartsville,	.....	.....	137 97	143 57	281 54	6 43	22 62	427 84	.....	.....
Longswamp,	.....	2,993 98	3,659 15	2,559 44	9,212 57	533 52	221 17	971 19	16 18	211 71
Maidencreek,	.....	3,811 27	2,153 07	2,755 65	8,719 99	418 82	155 67	421 55	7 14	.....
Marion,	.....	2,319 10	1,685 68	2,699 18	6,703 96	463 45	126 50	317 28	.....	.....
Maxatawney,	.....	3,631 52	2,112 21	5,629 85	11,373 58	1,868 47	204 47	913 72	.....	60 61
Muhlenburg,	.....	3,219 64	1,819 41	3,590 08	8,629 13	868 31	223 72	2,072 00	274 28	620 10
Oley,	.....	5 206 44	2,582 87	5,889 99	13,679 30	2,572 33	167 57	410 15	.....	25 40
Ontelaune,	.....	1,809 30	1,875 08	1,885 96	5,570 24	386 10	95 32	715 25	33 60	121 70
Penn,	.....	2,453 48	1,685 22	2,087 93	6,226 63	510 45	85 97	518 50	.....	.....
Perry,	.....	1,592 36	1,575 79	2,234 65	5,402 80	451 25	116 37	430 50	.....	45 91
Pike,	.....	1,786 65	554 84	794 43	3,135 92	215 59	35 37	307 00	.....	.....
Richmond,	.....	3,728 46	1,654 73	3,273 36	8,656 55	759 76	116 67	513 15	.....	.....
Robeson,	.....	6,646 09	3,747 38	3,083 17	13,476 64	755 29	270 51	592 70	18 10	61 30
Rockland,	.....	2,127 35	981 14	1,269 52	4,378 01	293 50	67 62	231 00	.....	8 41
Ruscombmanor,	.....	1,954 83	971 43	1,061 78	3,988 04	203 37	82 60	403 42	.....	.....
Spring,	.....	6,153 17	11,230 64	6,979 31	24,363 12	1,129 89	353 00	1,033 06	.....	989 32
Tilden,	.....	1,914 00	1,218 32	1,333 91	4,466 23	212 98	70 92	252 60	112 27	3 12
Topton,	.....	1,412 58	878 48	82 266	3,113 72	212 15	70 85	618 56	14 00	572 71
Tulpehocken,	.....	2,281 37	2,560 79	2,970 96	7,822 12	591 82	139 47	792 12	.....	.....
Tulpehocken, Upper,	.....	1,708 64	2,208 92	1,369 76	5,287 32	237 27	83 30	327 15	18 15	69 42
Union,	.....	2,365 02	2,107 08	1,332 58	5,804 68	319 50	102 20	117 60	4 42	65 25
Washington,	.....	3,124 17	1,446 73	2,205 83	6,776 75	666 50	120 70	702 00	5 11	.....
Windsor,	.....	1,272 48	736 05	1,217 60	3,226 13	218 82	37 75	112 50	.....	.....
Womelsdorf,	.....	1,569 82	3,172 47	1,983 68	6,725 97	840 71	156 99	1,458 00	.....	.....
Reading city,	.....	115,320 00	193,333 95	390,291 03	698,944 98	35,472 30	6,728 36	151,272 18	14,672 78	44,347 62
Total,	.....	$253,828 14	$316,712 03	$516,644 70	$1,087,184 87	$88,647 85	$13,532 43	$187,083 23	$15,795 72	$55,142 55

Amount paid for support of the poor, $50,000.00.

BLAIR COUNTY.

Names of Assessment Districts.	First Division. Showing the amount of taxes collected in the county for all purposes.					Second Division. Showing a specific return of all taxes on the subjects named.				
	No. 1.	No. 2.	No. 3.	No. 4.	No. 5.	No. 6.	No. 7.	No. 8.	No. 9.	No. 10.
	Amount of taxes collected for the support of the poor.	Amount of taxes collected for the construction and repairs of streets, roads and bridges.	Amount of taxes collected for schools and school purposes, not including any appropriation received from the State.	Amount of taxes collected for any purpose not embraced in columns 1, 2 and 3, whether the same be State, county or local taxes.	Total amount of taxes collected for all purposes, as set forth in the four preceding columns.	Amount of taxes collected on personal property.	Amount of taxes collected on occupations.	Amount of taxes collected on licenses of all kinds, including wholesale and retail liquor licenses.	Amount of taxes collected on the real estate of railroad corporations.	Amount of taxes collected on the real estate of corporations other than railroads, including limited partnerships.
Altoona city,	.....	$49,067 44	$109,539 81	$328,834 51	$487,441 76	$3,915 31	$24,709 25	$44,949 32	$33,560 55	$15,333 65
Allegheny township,	.....	2,450 98	3,352 58	2,120 85	7,924 41	453 75	913 44	26 79	57 00	769 44
Antis township,	.....	4,754 76	4,683 81	4,051 79	13,490 36	514 45	1,583 44	21 81	618 23	348 00
Bellwood borough,	.....	1,278 87	3,786 32	6,459 27	11,524 46	305 40	1,325 65	296 18	272 04	498 52
Blair township,	.....	1,290 98	1,995 30	1,867 13	5,153 41	298 07	517 24	.....	171 71	13 88
Catharine township,	.....	1,404 58	1,284 12	1,413 55	4,102 25	177 34	254 71	29 50	12 75	318 23
Duncansville borough,	.....	695 05	3,013 44	4,265 50	7,973 99	165 57	1,122 87	618 54	28 80	1,767 10
Frankstown township,	.....	2,387 93	2,254 44	2,455 48	7,097 85	536 85	695 25	38 64	51 75	213 71
Freedom township,	.....	2,526 77	1,854 44	1,037 72	5,418 93	231 15	665 18	66 83	13 60	19 80
Gaysport borough,	.....	212 82	1,271 01	3,040 81	4,524 71	152 26	515 57	427 93	.....	438 10
Greenfield township,	.....	1,348 48	1,988 36	1,525 50	4,862 34	400 05	641 68	65 18	.....	28 70
Hollidaysburg borough,	.....	2,291 11	8,876 89	21,078 54	32,246 54	2,553 68	2,473 60	1,676 72	48 67	765 19
Huston township,	.....	1,039 00	2,396 01	2,258 47	5,693 48	325 99	509 78	29 97	.....	202 96
Juniata borough,	.....	1,216 94	5,008 53	11,479 73	17,705 20	116 77	1,358 13	157 63	150 15	183 75
Juniata township,	.....	628 75	1,078 25	579 39	2,286 33	158 58	312 92	13 38	.....	86 19
Logan township,	.....	9,595 05	21,165 11	11,740 84	42,500 00	1,349 99	5,528 76	129 99	2,734 29	3,687 31
Martinsburg borough,	.....	302 16	1,143 51	2,057 10	3,502 77	92 54	506 92	424 63	.....	94 15
Newry borough,	.....	73 68	335 63	799 78	1,209 09	244 63	208 86	75 03	.....	4 20
North Woodbury township,	.....	1,407 09	3,116 30	3,242 82	7,766 21	702 18	784 81	39 28	.....	22 04
Roaring Springs borough,	.....	882 77	3,913 08	4,526 38	9,322 23	352 11	1,032 69	172 57	.....	1,611 60
Snyder township,	.....	2,776 62	2,669 47	2,322 52	7,768 61	627 50	1,124 52	14 10	102 73	769 12
Taylor township,	.....	1,703 37	2,627 16	2,456 67	6,787 20	399 83	626 24	34 16	.....	9 90

Tyrone township,	.....	2,143 74	1,404 38	2,523 82	6,071 94	426 80	434 92	35 70	155 03	156 41
Tyrone borough,	.....	6,211 49	19,464 46	28,503 56	54,179 51	1,488 82	5,174 00	3,382 16	624 72	2,598 60
Williamsburg borough,	.....	727 50	2,967 50	2,447 80	6,142 80	542 55	888 33	246 15	.....	24 70
Woodbury township,	.....	3,815 35	3,177 43	2,556 67	9,549 45	487 40	607 98	64 58	.....	582 16
Total,	.....	$102,183 28	$214,367 41	$455,646 20	$772,196 89	$17,019 57	$54,516 74	$53,036 77	$38,602 02	$30,597 41

County charge, $25,000.00; Industrial Home, $3,527.40; Children's Aid Society, $56.04; total, $28,583.44.

BRADFORD COUNTY.

Names of Assessment Districts.	First Division. Showing the amount of taxes collected in the county for all purposes.					Second Division. Showing a specific return of all taxes on the subjects named.				
	No. 1. Amount of taxes collected for the support of the poor.	No. 2. Amount of taxes collected for the construction and repairs of streets, roads and bridges.	No. 3. Amount of taxes collected for schools and school purposes, not including any appropriation received from the State.	No. 4. Amount of taxes collected for any purpose not embraced in columns 1, 2 and 3, whether the same be State, county or local taxes.	No. 5. Total amount of taxes collected for all purposes, as set forth in the four preceding columns.	No. 6. Amount of taxes collected on personal property.	No. 7. Amount of taxes collected on occupations.	No. 8. Amount of taxes collected on licenses of all kinds, including wholesale and retail liquor licenses.	No. 9. Amount of taxes collected on the real estate of railroad corporations.	No. 10. Amount of taxes collected on the real estate of corporations other than railroads, including limited partnerships.
Asylum township,	$518 68	$700 00	$787 61	$1,954 13	$3,960 42	$211 89	$26 15	$6 66	.....	.....
Albany township,	457 94	3,655 98	1,066 32	1,851 19	7,031 43	524 91	57 64	17 25	.....	.....
Athens township,	1,160 11	4,740 07	4,249 13	4,712 53	14,861 84	1,069 87	101 25	20 25	$72 15	.....
Athens borough,	1,631 51	7,741 10	10,845 20	7,715 40	27,933 21	692 53	1,142 57	1,595 02	145 70	.....
Armenia township,	125 59	1,044 81	417 92	509 39	2,097 71	145 59	5 76	4 60	.....	.....
Alba borough,	75 71	201 36	250 00	521 40	1,048 47	48 38	34 15	228 13	.....	.....
Barclay township,	39 24	561 40	338 45	195 71	1,134 80	138 65	115 74	19 68	.....	.....

BRADFORD COUNTY—Continued.

Names of Assessment Districts.	First Division. Showing the amount of taxes collected in the county for all purposes.					Second Division. Showing a specific return of all taxes on the subjects named.				
	No. 1.	No. 2.	No. 3.	No. 4.	No. 5.	No. 6.	No. 7.	No. 8.	No. 9.	No. 10.
	Amount of taxes collected for the support of the poor.	Amount of taxes collected for the construction and repairs of streets, roads and bridges.	Amount of taxes collected for schools and school purposes, not including any appropriation received from the State.	Amount of taxes collected for any purpose not embraced in columns 1, 2 and 3, whether the same be State, county or local taxes.	Total amount of taxes collected for all purposes, as set forth in the four preceding columns.	Amount of taxes collected on personal property.	Amount of taxes collected on occupations.	Amount of taxes collected on licenses of all kinds, including wholesale and retail liquor licenses.	Amount of taxes collected on the real estate of railroad corporations.	Amount of taxes collected on the real estate of corporations other than railroads, including limited partnerships.
Burlington township,	524 47	2,274 27	1,921 04	2,022 29	6,742 07	441 32	26 09	12 30	.....	.....
Burlington borough,	79 40	.....	270 30	589 41	939 11	103 63	22 58	235 89	.....	.....
Burlington, West,	512 01	1,534 59	950 51	1,902 91	4,900 02	316 43	33 35	9 30	.....	.....
Canton township,	963 60	5,132 16	1,038 70	4,015 84	11,150 30	871 57	139 89	203 25	.....	$87 20
Canton borough.	708 78	3,064 68	4,276 22	4,445 98	12,495 66	1,026 34	397 70	1,094 20	.....	.....
Columbia township,	934 73	4,046 83	1,867 77	3,678 34	10,527 67	659 95	77 28	161 99	.....	.....
Franklin township,	315 49	476 25	572 22	1,215 56	2,579 52	168 78	23 00	38 24	.....	.....
Granville township,	593 89	400 85	1,300 00	2,216 38	4,511 12	325 92	54 70	50 83	1 00	.....
Herrick township,	476 14	634 13	1,268 26	1,783 14	4,161 67	316 33	35 00	18 71	.....	.....
Litchfield township,	545 57	2,724 78	827 29	2,088 58	6,186 22	394 74	28 52	13 15	.....	.....
LeRaysville borough,	181 48	603 90	700 00	1,111 70	2,597 08	224 11	111 62	295 53	.....	.....
LeRoy township,	476 47	1,903 50	840 77	1,784 55	5,005 29	266 25	73 51	31 81	.....	.....
Monroe township,	548 67	2,833 13	1,276 90	2,337 24	6,995 94	351 79	93 16	133 07	.....	.....
Monroe borough,	141 33	94 60	1,197 83	1,082 05	2,515 81	171 21	109 40	458 11	.....	.....
New Albany borough,	133 61	2,033 52	822 45	1,150 90	4,140 48	195 54	133 67	541 13	.....	.....
Orwell township,	620 33	1,239 40	1,445 97	2,351 87	5,657 57	432 45	77 28	55 66	.....	.....
Overton township,	138 98	1,477 44	719 70	713 98	3,050 10	308 27	101 15	138 75	.....	.....
Pike township,	765 55	3,823 46	1,784 28	2,886 01	9,259 30	556 81	82 60	31 44	.....	.....
Rome township,	563 79	2,816 55	1,937 24	2,134 19	7,451 77	435 40	21 65	13 90	.....	.....
Rome borough,	92 77	308 45	246 76	612 36	1,260 34	265 95	46 35	52 74	.....	.....
Ridgebury township,	669 88	2,453 05	1,754 99	2,775 68	7,653 60	445 15	67 12	163 17	.....	.....

Smithfield township,	964 94	3,855 87	1,285 29	3,755 61	9,891 71	656 92	88 31	154 72	.....	.....	.....
Springfield township,	914 17	1,522 41	1,248 00	3,354 92	7,029 50	369 64	28 25	34 16	.....	.....	.....
South Creek township,	450 45	2,309 20	931 00	1,754 94	5,535 59	322 39	66 81	34 73	.....	.....	.....
South Waverly borough,	356 93	1,441 31	3,405 97	1,389 92	6,574 13	112 36	362 88	45 10	35 77	.....	.....
Sylvania borough,	79 87	106 21	226 73	601 77	1,024 58	128 23	24 50	223 16	.....	.....	.....
Shesheequin township,	959 98	3,194 42	3,034 70	3,741 73	10,430 15	560 72	34 85	121 26	.....	.....	.....
Standing Stone township,	451 27	1,351 91	789 79	1,829 02	4,431 99	245 62	39 72	135 74	9 75	.....	.....
Sayre borough,	1,591 56	11,916 81	16,192 16	9,676 77	39,477 60	508 43	2,231 98	2,478 79	1,359 74	3,621 49	.....
Tuscarora township,	582 14	2,479 68	1,416 96	1,940 28	6,369 06	351 68	41 83	13 22	.....	.....	.....
Terry township,	422 90	2,319 28	927 64	1,683 72	6,553 54	226 10	92 40	24 52	.....	.....	.....
Towanda township,	495 90	2,141 26	946 38	1,981 91	5,564 75	383 21	70 88	11 82	.....	275 60	.....
Towanda borough,	2,823 90	15,005 64	13,021 49	16,459 94	47,312 37	1,596 51	1,327 47	5,487 88	13 53	.....	.....
Towanda, North,	254 10	1,163 00	567 06	953 80	2,877 96	141 88	64 96	22 84	10 40	.....	.....
Troy township,	966 84	3,195 44	820 59	3,742 88	8,725 75	657 99	77 25	25 61	.....	.....	.....
Troy borough,	879 23	3,510 33	3,510 33	6,126 85	14,026 74	2,137 12	424 48	1,168 59	.....	.....	.....
Ulster township,	622 51	1,620 72	1,243 06	2,695 58	6,181 87	305 68	77 44	366 66	.....	.....	.....
Warren township,	719 70	3,345 31	1,437 99	2,779 49	8,282 49	566 15	40 26	38 70	.....	.....	.....
Windham township,	625 45	1,258 71	1,070 52	2,340 55	5,295 23	352 50	21 39	21 98	.....	.....	.....
Wilmot township,	557 89	3,526 16	1,693 13	2,210 38	8,037 56	450 18	56 75	26 00	.....	.....	.....
Wyalusing township,	739 27	5,036 50	1,800 00	3,208 51	10,784 28	900 14	109 35	57 46	21 70	.....	.....
Wyalusing borough,	233 83	1,688 50	1,088 50	1,571 37	3,982 20	213 09	182 76	585 09	7 71	.....	.....
Wysox township,	804 43	3,781 44	1,071 29	3,396 47	9,053 63	616 41	134 77	352 89	31 93	.....	.....
Wells township,	659 79	5,275 23	2,506 08	2,601 44	11,042 54	618 26	59 28	123 71	.....	.....	.....
Total,	$31,503 67	$140,255 00	$105,168 49	$140,216 58	$417,143 74	$23,634 97	$5,897 45	$17,130 39	$1,709 38	$3,934 29	

BUCKS COUNTY.

Names of Assessment Districts.	First Division. Showing the amount of taxes collected in the county for all purposes.					Second Division. Showing a specific return of all taxes on the subjects named.				
	No. 1.	No. 2.	No. 3.	No. 4.	No. 5.	No. 6.	No. 7.	No. 8.	No. 9.	No. 10.
	Amount of taxes collected for the support of the poor.	Amount of taxes collected for the construction and repairs of streets, roads and bridges.	Amount of taxes collected for schools and school purposes, not including any appropriation received from the State.	Amount of taxes collected for any purpose not embraced in columns 1, 2 and 3, whether the same be State, county or local taxes.	Total amount of taxes collected for all purposes, as set forth in the four preceding columns.	Amount of taxes collected on personal property.	Amount of taxes collected on occupations.	Amount of taxes collected on licenses of all kinds, including wholesale and retail liquor licenses.	Amount of taxes collected on the real estate of railroad corporations.	Amount of taxes collected on the real estate of corporations other than railroads, including limited partnerships.
Attleboro borough,	.....	$1,221 53	$593 78	$524 67	$2,339 98	$49 32	$229 50	$82 24	.....	.....
Bristol borough—1st ward,	.....	.....	.....	3,217 65	3,217 65	1,053 49	1,281 80	.....	$10 73	$558 25
2d ward,	.....	.....	.....	6,114 68	6,114 68	685 79	1,654 10	3,430 07	1 45	221 85
3d ward,	.....	15,922 52	10,658 36	1,071 41	27,672 29	256 97	954 10	.....	50 30	68 15
4th ward,	.....	.....	.....	740 50	740 50	53 59	926 40	.....	.....	342 92
Bristol township,	.....	3,999 84	2,500 00	3,235 17	9,735 01	879 46	522 00	140 75	.....	60 30
Bedminster township,	.....	3,735 87	4,295 00	4,325 44	12,356 31	1,969 90	521 22	570 94	.....	.....
Bensalem township,	.....	7,150 36	4,677 28	9,228 52	21,056 16	3,636 00	860 40	1,821 73	31 05	$21 88
Bridgeton township,	.....	676 45	761 73	932 75	2,370 93	402 61	319 20	135 79	.....	11 46
Buckingham township,	.....	6,430 97	4,144 07	5,695 13	16,270 17	1,585 26	706 13	667 88	.....	99 93
Doylestown borough—1st ward,	.....	.....	.....	2,667 24	2,667 24	974 41	697 75	.....	.....	490 63
2d ward,	.....	11,113 59	7,711 91	7,005 37	25,830 87	3,236 80	515 00	2,554 14	.....	662 50
3d ward,	.....	.....	.....	2,652 93	2,652 93	1,132 65	601 25	.....	37 50	382 50
Doylestown township,	.....	3,800 00	2,800 00	4,065 33	10,665 33	1,141 78	453 00	155 94	.....	79 95
Durham township,	.....	3,075 38	2,251 21	2,528 21	7,854 80	453 19	613 00	566 77	.....	1,345 78
Falls township,	.....	3,960 86	3,631 37	7,210 92	14,803 15	4,108 41	520 00	286 90	296 88	1,323 20
Haycock township,	.....	2,773 30	887 45	1,524 10	5,184 85	905 20	284 17	254 97	.....	.....
Hilltown township,	.....	3,838 29	4,129 41	5,607 46	13,575 16	1,975 18	664 50	396 12	.....	24 33
Hulmeville borough,	.....	788 00	534 63	938 22	2,260 85	245 33	173 60	268 38	.....	142 45
Langhorne borough,	.....	2,454 98	1,809 96	3,055 31	7,320 25	1,518 16	497 20	373 49	20 62	290 12
Langhorne Manor borough,	.....	1,504 32	1,203 45	1,018 74	3,726 51	301 57	73 60	.....	.....	155 25
Makefield, Lower,	.....	3,990 01	2,871 66	2,953 97	9,815 64	1,199 14	370 00	12 30	53 60	152 25

Makefield, Upper,	.....	2,521 75	2,446 75	2,199 97	7,168 47	695 70	368 10	48 42	.....	96 57
Middletown,	.....	4,337 28	3,174 78	3,670 56	11,182 62	1,160 06	367 22	148 43	135 70	86 95
Milford,	.....	5,366 00	5,275 00	4,388 66	15,029 66	1,574 60	846 30	1,001 17	.....	35 70
Morrisville borough,	.....	4,088 88	4,088 88	2,534 03	10,711 79	713 33	1,476 70	800 12	113 10	628 38
New Britain,	.....	3,214 65	3,098 36	5,260 27	11,573 28	2,184 63	456 35	555 82	23 25	40 84
Newhope borough,	.....	1,759 18	2,111 23	1,867 55	5,737 96	444 78	877 50	596 36	.....	448 20
Newtown borough,	.....	5,005 14	4,516 27	4,920 79	14,442 20	1,957 49	1,045 20	816 02	41 60	451 10
Newtown township,	.....	1,517 43	1,117 52	1,678 95	4,313 90	329 65	192 40	12 60	.....	11 70
Nockamixon,	.....	2,664 70	1,753 88	2,254 25	6,672 83	874 37	525 60	669 29	.....	.....
Northampton,	.....	5,385 82	3,530 00	4,883 68	13,799 50	1,341 31	328 80	256 44	29 56	75 44
Perkasie borough,	.....	3,739 42	4,113 38	3,644 75	11,497 55	862 10	1,390 35	1,074 37	7 75	358 05
Plumstead,	.....	3,671 26	3,190 90	4,845 84	11,707 70	1,798 69	547 92	631 20	.....	74 51
Quakertown borough—1st ward,	.....	.....	.....	1,684 26	1,684 26	829 04	613 50	.....	.....	27 98
2d ward,	.....	7,992 20	7,746 91	3,748 12	19,487 23	545 39	920 60	1,970 44	32 62	108 75
3d ward,	.....	.....	.....	1,572 26	1,572 26	556 46	754 00	.....	44 95	245 05
Rockhill, East,	.....	3,124 66	1,572 33	1,932 00	6,628 99	674 35	417 30	384 50	19 22	97 60
Rockhill, West,	.....	2,740 06	1,732 30	2,442 34	6,864 70	513 19	292 60	639 49	.....	61 06
Richland,	.....	4,552 37	2,393 02	2,878 41	9,823 80	1,018 70	592 60	240 20	3 36	38 32
Richlandtown borough,	.....	561 19	565 02	1,149 30	2,275 61	449 56	154 16	268 40	.....	.....
Sellersville borough,	.....	2,149 23	3,034 77	2,840 32	8,024 32	782 15	816 00	756 76	4 80	487 80
Silverdale borough,	.....	287 97	391 40	302 81	982 18	68 46	110 20	20 64	.....	.....
Solebury,	.....	5,589 11	4,541 95	4,959 27	15,090 33	1,695 14	809 40	427 12	.....	199 26
Southampton,	.....	2,260 23	3,116 17	3,891 19	9,267 59	1,124 57	432 00	205 13	133 47	133 48
Springfield,	.....	6,171 68	3,775 07	3,443 25	13,390 00	1,226 42	663 75	537 78	7 55	.....
Telford borough,	.....	391 33	288 10	316 16	995 59	95 43	103 40	35 34	.....	7 70
Tinicum,	.....	3,575 00	2,200 00	3,253 83	9,028 83	1,022 13	675 40	951 31	.....	36 63
Tullytown borough,	.....	783 39	792 15	1,084 86	2,660 40	277 91	246 05	292 26	10 17	13 80
Warminster,	.....	2,248 71	1,588 86	3,467 83	7,305 40	1,080 19	253 50	325 26	14 62	40 95
Warrington,	.....	2,315 72	1,536 10	2,523 36	6,375 18	664 19	186 02	235 37	.....	2 13
Warwick,	.....	1,954 39	1,312 75	1,804 14	5,071 28	662 66	187 20	219 05	.....	36 00
Wrightstown,	.....	1,456 74	967 04	2,511 06	4,934 84	1,135 46	178 89	214 84	.....	16 75
Yardley borough,	.....	2,079 15	1,732 63	1,584 89	5,396 67	418 58	521 10	363 35	56 70	271 35
Total,	.....	$163,940 91	$133,164 79	$165,822 38	$468,928 08	$56,520 88	$30,874 03	$26,415 89	$1,190 55	$11,365 65

Bucks county does not levy any tax for the maintenance of its poor, but appropriated out of the general funds the sum of $14,500.00 for said purpose during above period.

Names of Assessment Districts.	First Division. Showing the amount of taxes collected in the county for all purposes.					Second Division. Showing a specific return of all taxes on the subjects named.				
	No. 1.	No. 2.	No. 3.	No. 4.	No. 5.	No. 6.	No. 7.	No. 8.	No. 9.	No. 10.
	Amount of taxes collected for the support of the poor.	Amount of taxes collected for the construction and repairs of streets, roads and bridges.	Amount of taxes collected for schools and school purposes, not including any appropriation received from the State.	Amount of taxes collected for any purpose not embraced in columns 1, 2 and 3, whether the same be State, county or local taxes.	Total amount of taxes collected for all purposes, as set forth in the four preceding columns.	Amount of taxes collected on personal property.	Amount of taxes collected on occupations.	Amount of taxes collected on licenses of all kinds, including wholesale and retail liquor licenses.	Amount of taxes collected on the real estate of railroad corporations.	Amount of taxes collected on the real estate of corporations other than railroads, including limited partnerships.
Adams township,	.....	$3,750 94	$3,743 23	$3,806 87	$11,301 04	$975 50	$421 43	$140 61	.....	.....
Allegheny township,	.....	1,842 28	1,306 77	2,167 65	5,316 70	309 00	179 47	10 96	.....	.....
Butler township,	$1,047 88	2,794 35	1,550 70	3,137 88	8,530 81	543 27	274 03	34 83	$7 12	$43 50
Buffalo township,	.....	2,469 32	1,238 00	4,778 17	8,485 49	397 73	197 14	1,545 15	7 76	690 00
Brady township,	195 20	1,678 13	1,198 54	1,677 63	4,749 50	230 28	48 20	22 38	.....	.....
Clinton township,	.....	3,687 32	1,178 83	3,147 44	8,013 59	450 75	105 80	22 14	.....	.....
Clay township,	480 72	2,330 60	1,042 58	2,712 52	6,566 42	208 78	145 92	26 22	.....	22 22
Center township,	549 89	2,214 55	1,084 43	2,434 56	6,328 43	290 34	120 00	11 45	.....	.....
Clearfield township,	.....	1,835 70	1,419 84	2,038 14	5,293 68	360 58	190 21	24 32	.....	.....
Cherry township,	990 06	2,872 64	1,224 75	2,483 28	7,570 73	424 51	217 53	35 03	.....	.....
Connoquenessing township,	.....	1,485 16	1,973 24	2,694 20	6,152 60	518 36	151 70	11 30	.....	.....
Cranberry township,	493 90	2,072 67	1,049 14	3,476 79	7,092 50	518 88	146 05	28 63	.....	.....
Concord township,	.....	2,064 97	2,118 87	2,493 11	6,676 95	413 29	203 85	26 97	.....	.....
Donegal township,	266 65	1,599 88	1,775 09	2,291 86	5,933 48	279 60	316 50	15 58	.....	.....
Forward township,	593 65	2,713 82	860 84	3,392 28	7,560 59	875 65	457 00	29 77	.....	.....
Franklin township,	292 22	1,912 27	1,070 00	2,490 00	5,764 49	321 60	96 44	17 00	.....	.....
Fairview township,	851 20	1,702 45	2,071 34	2,452 52	7,077 51	344 98	361 46	11 45	.....	.....
Jefferson township,	172 38	2,243 02	1,198 78	3,187 86	6,802 04	610 90	275 50	31 20	.....	.....
Jackson township,	100 00	2,400 47	1,280 40	3,536 24	7,317 11	529 32	194 19	10 00	.....	.....
Lancaster township,	.....	1,858 10	898 69	2,453 46	5,210 25	335 28	80 75	9 95	.....	.....
Marion township,	.....	2,270 25	1,145 73	2,165 22	5,581 20	344 62	42 02	35 49	.....	.....
Mercer township,	78 75	1,733 23	983 87	1,368 29	4,164 14	340 11	129 40	11 57	.....	.....

Muddycreek township,	128 80	1,295 25	923 78	2,099 73	4,447 56	228 44	38 35	2 73	.....	.....
Middlesex township,	103 75	2,125 00	2,254 00	4,534 00	9,076 75	1,505 24	263 00	69 37	.....	.....
Oakland township,	435 42	1,761 97	1,633 28	2,595 60	6,426 27	485 18	135 48	16 06	.....	.....
Parker township,	710 69	2,273 48	2,640 85	2,389 33	8,014 35	364 72	346 56	49 14	.....	.....
Penn township,	673 46	2,188 75	1,528 44	3,434 93	7,825 58	968 70	535 69	79 81	.....	.....
Summit township,	540 72	1,860 00	985 75	2,864 27	6,250 74	555 97	110 53	18 23	.....	.....
Slipperyrock township,	379 18	2,654 96	1,763 00	3,223 39	8,020 53	514 90	140 06	26 78	.....	.....
Venango township,	516 36	1,444 10	891 50	2,275 04	5,246 80	313 45	305 44	64 91	.....	.....
Washington township,	1,577 86	2,208 92	2,319 08	2,987 46	9,093 32	517 41	49 217	83 23	.....	17 00
Winfield township,	.....	2,630 96	1,449 26	2,907 30	6,987 52	659 97	308 80	96 67	9 20	168 50
Worth township,	79 26	1,898 00	1,295 67	2,641 16	5,914 01	321 28	68 98	18 20	.....	.....
Butler borough,	10,599 70	3,672 86	20,795 44	56,048 17	100,116 17	4,139 39	6,850 45	2,763 29	97 75	4,591 00
Connoquenessing borough,	.....	166 16	365 32	467 29	998 77	123 80	106 40	53 03	.....	.....
Evansburg borough,	.....	796 05	3,086 83	4,339 09	8,221 97	551 58	711 20	742 63	.....	17 45
Fairview borough,	53 78	107 56	283 29	256 29	800 92	82 54	122 20	24 45	.....	.....
Harmony borough,	.....	450 52	1,166 65	1,770 26	3,387 43	141 25	288 50	638 31	.....	.....
Harrisville borough,	47 25	137 95	442 40	972 63	1,600 23	453 55	155 30	81 10	.....	.....
Karns City borough,	45 68	91 36	204 40	214 20	655 64	48 92	134 16	17 95	.....	.....
Millerstown borough,	236 44	591 01	889 69	2,399 47	4,116 61	653 41	543 88	949 30	.....	.....
Mars borough,	134 81	404 31	1,485 17	1,794 78	3,909 07	351 71	585 09	296 63	.....	$ 40
Prospect borough,	.....	214 45	93 19	82 25	1,387 89	256 55	154 76	43 65	.....	.....
Petrolia borough,	177 52	248 44	418 50	723 60	1,598 06	139 65	197 10	317 74	.....	.....
Portersville borough,	.....	149 18	264 70	547 59	961 47	115 63	55 68	62 21	.....	.....
Slipperyrock borough,	.....	580 40	935 20	1,707 07	3,222 67	528 51	344 40	184 23	.....	25 98
Saxonburg borough,	46 84	93 67	601 70	1,323 26	2,065 47	332 60	154 86	254 93	.....	22 25
Sunbury borough,	166 55	388 61	257 60	544 74	1,357 50	86 26	118 74	71 13	.....	.....
Valencia borough,	.....	.....	361 30	279 49	640 79	62 69	56 18	41 72	.....	.....
Zelienople borough,	.....	1,027 27	2,453 87	2,819 00	6,300 14	572 93	448 18	669 42	.....	.....
Total,	$22,811 57	$81,181 31	$92,563 32	$169,505 36	$366,051 56	$24,588 36	$18,286 68	$8,848 89	$121 83	$5,606 30

Note.—During the year 1900 the county was organized as a poor district, and on the 25th of October took charge of all poor.
In addition to the amount reported in column No. 1, the county expended on account of new buildings, furnishings, maintenance, etc., the sum of $66,641 75.
Note.—In addition to amount reported in column No. 2, the county expended during the year, the sum of $11,565.72 for new bridges and repairs.

CAMBRIA COUNTY.

Names of Assessment Districts.	First Division. Showing the amount of taxes collected in the county for all purposes.					Second Division. Showing a specific return of all taxes on the subjects named.				
	No. 1.	No. 2.	No. 3.	No. 4.	No. 5.	No. 6.	No. 7.	No. 8.	No. 9.	No. 10.
	Amount of taxes collected for the support of the poor.	Amount of taxes collected for the construction and repairs of streets, roads and bridges.	Amount of taxes collected for schools and school purposes, not including any appropriation received from the State.	Amount of taxes collected for any purpose not embraced in columns 1, 2 and 3, whether the same be State, county or local taxes.	Total amount of taxes collected for all purposes as set forth in the four preceding columns.	Amount of taxes collected on personal property.	Amount of taxes collected on occupations.	Amount of taxes collected on licenses of all kinds, including wholesale and retail liquor licenses.	Amount of taxes collected on the real estate of railroad corporations.	Amount of taxes collected on the real estate of corporations other than railroads, including limited partnerships.
Adams township,	.....	$4,689 31	$4,022 86	$3,501 54	$12,213 71	$457 67	$843 45	$354 45	$9 00	$3,807 97
Allegheny township,	.....	1,321 40	1,204 00	1,333 53	3,858 93	294 54	116 64	3 53	14 40	731 07
Asheville township,	.....	276 24	330 67	1,007 68	1,614 59	33 80	133 60	649 08	16 00	60 04
Barnesboro borough,	.....	1,210 00	2,440 99	3,710 70	7,361 69	146 34	1,080 18	1,268 79	.....	741 03
Barr township,	.....	2,020 91	1,888 92	1,182 70	5,092 53	271 77	265 76	128 38	.....	1,329 04
Blacklick township,	.....	1,900 47	2,185 85	1,680 35	5,766 67	225 75	299 13	185 87	.....	277 25
Cambria township,	.....	2,353 55	2,153 06	1,329 21	5,835 82	32 200	196 56	.....	.....	669 06
Carroll township,	.....	2,643 55	2,883 46	1,601 58	7,128 59	371 60	364 91	119 00	41 26	923 26
Carrolltown borough,	.....	467 25	1,392 89	2,249 11	4,109 25	539 79	448 70	1,255 82	.....	.....
Chest Springs borough,	.....	153 00	331 51	494 83	979 34	41 90	66 48	219 09	.....	19 74
Chest township,	.....	898 85	438 53	850 18	2,187 56	118 36	65 52	107 10	2 40	782 10
Clearfield township,	.....	2,496 58	1,482 10	1,161 36	5,140 04	242 16	211 14	211 03	.....	496 32
Conemaugh township,	.....	1,259 16	856 72	1,095 02	3,210 90	229 61	138 15	250 00	44 00	602 00
Cresson township,	.....	2,608 22	2,782 19	2,968 87	8,359 28	345 64	511 29	901 80	137 41	2,690 22
Croyle township,	.....	2,004 16	1,281 33	1,233 44	4,518 93	181 37	375 84	208 45	.....	1,581 42
Daisytown borough,	.....	673 58	476 49	417 25	1,567 32	26 30	96 59	.....	.....	3 90
Dale borough,	.....	2,803 84	1,538 21	2,856 62	7,198 67	101 72	679 61	448 73	.....	18 50
Dean township,	.....	1,548 50	558 83	817 37	2,924 70	60 04	132 48	208 00	.....	216 00
East Conemaugh borough,	.....	2,034 45	3,176 77	2,732 42	7,943 64	107 67	1,128 24	151 81	324 00	371 70
East Taylor township,	.....	795 29	725 10	528 54	2,048 93	89 56	123 12	10 40	3 60	748 68
Ebensburg borough,	.....	696 59	5,139 81	5,395 01	11,231 41	807 45	1,037 30	1,297 64	.....	.....
Elder township,	.....	1,317 57	948 00	905 67	3,171 24	198 73	266 89	215 25	.....	1,280 11

Ferndale borough,	.....	364 24	260 25	382 28	1,006 77	37 20	68 38	.....	.....	.....	68 90
Franklin borough,	.....	1,443 10	1,777 43	1,697 46	4,917 99	81 54	355 80	.....	27 25	.....	2,487 75
Gallitzin borough,	.....	1,559 81	3,777 04	6,276 89	11,613 74	232 38	1,028 86	2,856 58	202 80	.....	645 52
Gallitzin township,	.....	1,643 08	1,610 79	1,140 77	4,394 64	204 63	355 05	228 83	9 00	.....	1,377 37
Hastings borough,	.....	1,615 66	2,287 59	3,709 85	7,613 10	132 75	858 69	1,844 49	.....	.....	331 35
Jackson township,	.....	2,664 24	3,502 10	2,083 65	8,249 19	287 89	423 93	201 40	.....	.....	1,678 00
Johnstown city,	.....	59,748 13	105,296 36	160,946 09	325,990 58	5,066 03	15,749 12	60,668 48	1,157 08	.....	52,900 34
Lilly borough,	.....	624 97	1,225 50	2,369 17	4,219 64	142 28	370 65	1,650 54	10 25	.....	105 00
Loretto borough,	.....	120 29	572 61	625 73	1,318 63	135 98	62 91	235 77	.....	.....	.....
Lower Yoder township,	.....	2,005 76	2,536 55	1,498 77	6,041 08	170 71	439 92	100 00	122 72	.....	695 63
Munster township,	.....	867 61	592 96	632 64	2,093 21	168 69	53 02	5 50	7 19	.....	511 08
Patton borough,	.....	2,040 98	6,660 64	3,111 61	11,813 23	201 07	2,240 60	1,316 34	.....	.....	1,642 71
Portage borough,	.....	1,632 78	1,585 55	2,152 67	4,781 00	105 98	379 20	1,124 86	135 00	.....	26 20
Portage township,	.....	2,526 27	1,987 08	1,410 64	5,923 99	265 60	716 55	258 44	.....	.....	2,050 12
Reade township,	.....	3,422 86	7,567 54	2,923 58	13,913 98	465 00	1,407 52	782 02	446 26	.....	2,574 95
Richland township,	.....	2,278 27	1,193 16	1,502 41	5,063 84	464 27	240 24	110 20	5 88	.....	1,180 06
Rosedale borough,	.....	328 88	530 28	257 64	1,116 80	21 95	140 80	13 50	.....	.....	106 30
Roxbury borough,	.....	695 02	1,539 92	847 01	3,081 95	67 00	338 66	48 17	.....	.....	34 38
Scalp Level borough,	.....	400 48	804 54	1,198 02	2,403 04	104 65	182 40	512 06	.....	.....	255 93
South Fork borough,	.....	1,246 00	3,700 14	4,230 89	9,177 03	177 43	1,340 48	1,212 20	165 00	.....	608 52
Spangler borough,	.....	786 35	2,602 53	2,242 38	5,631 26	136 36	693 67	1,071 49	15 90	.....	636 00
Stony Creek township,	.....	1,194 71	1,953 55	1,110 74	4,259 00	186 65	417 28	319 00	.....	.....	64 00
Summerhill borough,	.....	323 95	504 05	1,145 95	1,973 95	44 08	171 38	644 67	85 25	.....	19 47
Summerhill township,	.....	1,441 23	1,274 17	1,331 23	4,046 68	120 72	146 30	.....	.....	.....	1,311 97
Susquehanna township,	.....	3,150 39	3,165 60	1,372 42	7,688 41	337 91	371 52	105 40	.....	.....	2,062 26
Tunnelhill borough,	.....	144 76	210 14	439 21	794 11	21 22	86 32	206 20	.....	.....	.....
Upper Yoder township,	.....	1,395 62	1,565 51	884 90	3,806 03	200 56	143 00	4 69	.....	.....	789 69
Washington township,	.....	939 20	867 75	1,022 43	2,949 38	111 00	268 32	337 24	97	.....	957 69
Westmont borough,	.....	426 68	2,461 20	953 61	3,833 49	230 94	227 37	.....	.....	.....	1,369 00
West Taylor township,	.....	1,248 16	1,215 48	679 10	3,142 74	165 23	215 70	20 65	.....	.....	1,072 82
White township,	.....	852 21	1,243 29	614 07	2,709 57	135 87	144 00	12 00	.....	.....	405 37
Wilmore borough,	.....	185 69	812 93	411 49	1,410 11	53 62	193 44	219 45	50 40	.....	10 08
Total,	.....	$131,889 90	$205,244 52	$250,338 28	$590,472 70	$15,446 55	$38,451 66	$81,310 99	$3,252 67	$95,417 97	

Amount paid for support of the poor, $22,612.98.
Amount paid for bridges, $4,686.90.

CAMERON COUNTY.

Names of Assessment Districts.	First Division. Showing the amount of taxes collected in the county for all purposes.					Second Division. Showing a specific return of all taxes on the subjects named.				
	No. 1. Amount of taxes collected for the support of the poor.	No. 2. Amount of taxes collected for the construction and repairs of streets, roads and bridges.	No. 3. Amount of taxes collected for schools and school purposes, not including any appropriation received from the State.	No. 4. Amount of taxes collected for any purpose not embraced in columns 1, 2 and 3, whether the same be State, county or local taxes.	No. 5. Total amount of taxes collected for all purposes, as set forth in the four preceding columns.	No. 6. Amount of taxes collected on personal property.	No. 7. Amount of taxes collected on occupations.	No. 8. Amount of taxes collected on licenses of all kinds, including wholesale and retail liquor licenses.	No. 9. Amount of taxes collected on the real estate of railroad corporations.	No. 10. Amount of taxes collected on the real estate of corporations other than railroads, including limited partnerships.
Shippen township,	$1,417 52	$5,433 84	$3,780 06	$4,225 14	$14,856 56	$641 40	$632 71	$105 93	$47 12	$1,252 96
Emporium—West ward,	453 95	363 16	1,815 80	2,747 60	5,380 51	515 76	616 68	72 07	.....	722 28
Middle ward,	460 48	368 38	1,841 90	2,520 89	5,191 65	248 62	730 08	1,844 55	16 20	858 60
East ward,	376 87	301 50	1,507 48	1,982 62	4,168 47	149 53	499 77	1,292 50	32 40	.....
Portage township,	207 94	445 58	742 63	515 66	1,911 81	66 81	138 24	139 59	6 40	.....
Lumber township,	558 39	1,475 75	1,435 86	1,391 15	4,861 15	204 98	349 69	244 82	42 35	950 76
Gibson township,	750 90	1,877 26	1,568 80	1,675 57	5,872 53	210 78	420 23	.....	16 25	.....
Grove township,	.....	2,374 13	207 66	1,849 70	4,431 49	178 04	346 73	324 39	8 78	67 50
Driftwood borough,	352 67	.....	1,007 62	1,102 58	2,462 87	268 33	210 42	672 15	48 40	.....
Grove Ind. school district,	.....	.....	308 46	.....	308 46	.....	.....	.....	.....	.....
Gibson Ind. school district,	.....	.....	422 10	.....	422 10	.....	.....	.....	.....	.....
Total,	$4,578 72	$12,639 60	$14,638 37	$18,010 91	$49,867 60	$2,484 25	$4,044 55	$4,696 00	$217 90	$3,852 10

CARBON COUNTY.

Names of Assessment Districts.	First Division. Showing the amount of taxes collected in the county for all purposes.					Second Division. Showing a specific return of all taxes on the subjects named.				
	No. 1.	No. 2.	No. 3.	No. 4.	No. 5.	No. 6.	No. 7.	No. 8.	No. 9.	No. 10.
	Amount of taxes collected for the support of the poor.	Amount of taxes collected for the construction and repairs of streets, roads and bridges.	Amount of taxes collected for schools and school purposes, not including any appropriation received from the State.	Amount of taxes collected for any purpose not embraced in columns 1, 2 and 3, whether the same be State, county or local taxes.	Total amount of taxes collected for all purposes, as set forth in the four preceding columns.	Amount of taxes collected on personal property.	Amount of taxes collected on occupations.	Amount of taxes collected on licenses of all kinds, including wholesale and retail liquor licenses.	Amount of taxes collected on the real estate of railroad corporations.	Amount of taxes collected on the real estate of corporations other than railroads, including limited partnerships.
Banks township,	$2,024 70	.....	$7,109 10	$3,391 44	$12,525 24	$17 36	$803 38	$1,776 86	$8 01	$10,012 86
Beaver Meadow borough,	390 51	$300 39	1,381 82	78 820	2,861 02	16 50	664 36	2,225 03	.....	350 12
East Mauch Chunk borough,	2,160 15	1,669 35	5,008 04	4,609 67	13,447 21	227 10	1,770 59	3,121 12	1 78	529 77
East Side borough,	241 71	60 42	120 85	153 09	576 07	.....	84 81	2 10	.....	.....
East Penn township,	292 72	1,170 90	1,366 05	1,311 25	4,140 92	82 90	186 61	212 70	78 41	.....
Franklin township,	937 37	3,187 04	3,749 46	2,514 26	10,388 13	155 95	1,267 94	680 37	.....	105 19
Kidder township,	544 08	604 53	664 98	784 01	2,597 60	7 57	217 35	302 10	44 79	2 84
Lansford borough,	3,576 28	5,501 96	12,654 83	9,799 03	31,532 10	214 91	3,786 15	3,728 40	.....	22,308 62
Lehighton borough,	1,012 84	3,544 93	9,115 52	10,800 40	24,473 69	1,141 11	3,056 00	4,192 59	8 97	291 17
Lower Towamensing township,	1,237 74	2,062 90	3,506 93	2,771 34	9,578 91	155 76	871 74	1,198 38	12 96	2,292 14
Lausanne township,	87 33	255 30	107 50	188 44	638 57	.....	98 28	204 39	.....	.....
Lehigh township,	202 19	466 60	404 38	413 18	1,486 35	11 66	175 77	210 46	459 05	124 48
Mauch Chunk borough,	3,848 92	5,921 42	8,289 98	8,505 09	26,565 41	1,269 72	2,762 98	5,646 30	10 20	914 20
Mauch Chunk township,	3,814 77	.....	7,042 66	7,212 60	18,100 03	47 90	992 38	1,341 23	11 34	16,169 56
Mahoning township,	855 01	2,850 04	2,565 04	3,732 90	10,002 99	176 80	637 86	959 23	3,950 80	.....
Packer township,	168 67	1,012 02	674 68	1,085 55	2,940 92	18 46	135 09	202 10	.....	432 77
Penn Forest township,	.....	383 60	4 8 68	505 03	1,387 31	9 09	105 84	219 16	33 07	.....
Perryville borough,	392 02	326 68	784 04	848 05	2,350 79	30 88	271 35	263 89	.....	1,216 21
Summit Hill borough,	3,144 38	5,805 01	6,288 76	5,925 98	21,164 13	69 13	1,249 86	2,813 33	.....	16,744 03

CARBON COUNTY—Continued.

Names of Assessment Districts.	First Division. Showing the amount of taxes collected in the county for all purposes.					Second Division. Showing a specific return of all taxes on the subjects named.				
	No. 1.	No. 2.	No. 3.	No. 4.	No. 5.	No. 6.	No. 7.	No. 8.	No. 9.	No. 10.
	Amount of taxes collected for the support of the poor.	Amount of taxes collected for the construction and repairs of streets, roads and bridges.	Amount of taxes collected for schools and school purposes, not including any appropriation received from the State.	Amount of taxes collected for any purpose not embraced in columns 1, 2 and 3, whether the same be State, county or local taxes.	Total amount of taxes collected for all purposes, as set forth in the four preceding columns.	Amount of taxes collected on personal property.	Amount of taxes collected on occupations.	Amount of taxes collected on licenses of all kinds, including wholesale and retail liquor licenses.	Amount of taxes collected on the real estate of railroad corporations.	Amount of taxes collected on the real estate of corporations other than railroads, including limited partnerships.
Towanmensing township,	179 11	895 54	1,253 76	1,203 89	3,532 30	61 24	119 91	318 67	.....	.....
Weatherly borough,	1,634 55	3,269 10	3,017 63	3,458 45	11,379 73	45 80	1,270 98	1,692 43	1,667 00	964 60
Weissport borough,	.....	551 07	964 37	943 45	2,458 89	89 08	296 91	1,283 69	4 59	7 65
	$26,745 05	$39,838 80	$76,569 06	$70,975 40	$214,128 31	$3 848 92	$20,826 14	$32,594 53	$6,290 97	$72,555 61

CENTRE COUNTY.

Names of Assessment Districts.	First Division. Showing the amount of taxes collected in the county for all purposes.					Second Division. Showing a specific return of all taxes on the subjects named.				
	No. 1.	No. 2.	No. 3.	No. 4.	No. 5.	No. 6.	No. 7.	No. 8.	No. 9.	No. 10.
	Amount of taxes collected for the support of the poor.	Amount of taxes collected for the construction and repairs of streets, roads and bridges.	Amount of taxes collected for schools and school purposes, not including any appropriation received from the State.	Amount of taxes collected for any purpose not embraced in columns 1, 2 and 3, whether the same be State, county or local taxes.	Total amount of taxes collected for all purposes, as set forth in the four preceding columns.	Amount of taxes collected on personal property.	Amount of taxes collected on occupations.	Amount of taxes collected on licenses of all kinds, including wholesale and retail liquor licenses.	Amount of taxes collected on the real estate of railroad corporations.	Amount of taxes collected on the real estate of corporations other than railroads, including limited partnerships.
Bellefonte borough,	$8,098 09	$29,674 76	$20,214 15	$9,234 22	$67,221 22	$5,261 24	$3,145 15	$2,291 30	$118 45	$867 00
Centre Hall borough,	67 67	514 95	1,2[illegible]8 38	[illegible],249 96	3 05 96	199 50	231 59	280 98	.....	22 23
Howard borough,	435 85	328 48	698 80	1,243 30	2,706 43	129 77	209 27	349 23	.....	7 25
Milesburg borough,	600 60	523 [illegible]2	672 [illegible]2	[illegible]	2 164 58	92 09	167 51	78 96	13 50	17 32
Millheim borough,	198 13	179 25	711 71	1,112 35	2,201 44	203 56	162 06	544 27	.....	5 04
Philipsburg borough,	3,314 40	2,542 89	8,597 56	11,681 92	26,136 77	786 33	2,050 80	4,644 98	.....	998 33
South Philipsburg borough,	500 15	336 17	42 216	114 17	1,372 65	26 76	109 31	.....	.....	35 10
State College borough,	124 35	1,111 99	1,183 22	1,196 34	3,615 90	467 81	255 68	110 64	.....	58 50
Unionville borough,	172 94	276 45	664 76	368 32	1,482 47	164 65	107 03	36 62	.....	.....
Benner township,	651 16	2,283 70	1,787 43	1,193 93	5,916 22	485 42	207 08	.....	35 10	.....
Boggs township,	2,078 58	2,926 44	1,740 63	1,352 90	8,098 55	457 04	281 53	165 71	27 00	118 77
Burnside township,	361 12	779 32	594 66	223 66	1,958 76	123 02	67 63	6 07	.....	402 59
College township,	236 10	2,360 46	1,574 68	1,530 54	5,701 78	437 57	193 96	84 29	.....	.....
Curtin township,	300 65	728 91	732 [illegible]	[illegible]	2 164 [illegible]	122 04	75 23	3 50	10 94	178 96
Ferguson township,	305 87	2,598 18	2,502 64	2,476 62	7,883 31	594 60	268 53	73 23	.....	40 72
Gregg township,	1,678 83	1,863 75	2,220 93	2,278 53	8,042 04	774 72	267 74	215 11	.....	17 68
Haines township,	816 63	1,678 88	2,182 67	2,285 52	6,963 70	848 44	225 30	168 [illegible]	.....	.....
Half Moon township,	262 56	1,661 42	990 25	810 86	3,725 09	258 70	127 71	18 43	.....	275 45
Harris township,	654 52	1,734 61	1,206 33	1,156 46	4,751 92	541 00	155 14	78 61	.....	18 72
Howard township,	1,064 46	1,535 26	1,057 85	788 41	4,445 98	308 83	152 42	2 13	.....	.....
Huston township,	614 65	1,005 58	885 48	464 02	2,969 73	190 31	102 40	18 18	13 37	.....

CENTRE COUNTY—Continued.

Names of Assessment Districts.	First Division. Showing the amount of taxes collected in the county for all purposes.					Second Division. Showing a specific return of all taxes on the subjects named.				
	No. 1.	No. 2.	No. 3.	No. 4.	No. 5.	No. 6.	No. 7.	No. 8.	No. 9.	No. 10.
	Amount of taxes collected for the support of the poor.	Amount of taxes collected for the construction and repairs of streets, roads and bridges.	Amount of taxes collected for schools and school purposes, not including any appropriation received from the State.	Amount of taxes collected for any purpose not embraced in columns 1, 2 and 3, whether the same be State, county or local taxes.	Total amount of taxes collected for all purposes, as set forth in the four preceding columns.	Amount of taxes collected on personal property.	Amount of taxes collected on occupations.	Amount of taxes collected on licenses of all kinds, including wholesale and retail liquor licenses.	Amount of taxes collected on the real estate of railroad corporations.	Amount of taxes collected on the real estate of corporations other than railroads, including limited partnerships.
Liberty township,	1,398 90	2,144 89	2,829 35	702 09	7,075 23	424 58	245 02	40 36	8 91	129 20
Marion township,	285 10	1,195 16	683 94	919 18	3,083 38	202 86	106 12	20 29	.....	.....
Miles township,	456 88	1,212 34	2,900 38	1,793 68	6,263 28	642 44	210 77	165 87	.....	1 62
Patton township,	771 49	1,843 30	1,729 60	1,083 52	5,427 91	309 04	188 59	42 88	3 32	638 28
Penn township,	873 75	817 34	1,251 62	1,154 84	4,097 55	334 33	134 96	165 88	.....	48 34
Potter township,	2,128 59	3,192 89	2,767 17	2,447 88	10,536 53	659 91	363 88	255 62	.....	.....
Rush township,	2,260 50	3,552 88	4,286 27	934 96	11,034 61	521 91	380 47	255 27	118 80	1,873 77
Snow Shoe township,	2,580 18	2,035 60	2,477 77	929 16	8,082 71	468 08	530 54	758 55	119 07	2,543 14
Spring township,	5,455 20	2,537 77	2,913 72	2,717 72	13,624 41	943 39	467 20	130 10	15 12	1,922 13
Taylor township,	77 16	1,180 68	845 49	395 61	2,498 94	133 36	87 15	6 65	9 72	144 91
Union township,	1,177 00	1,243 91	808 40	694 31	3,923 62	250 79	135 31	.....	.....	150 69
Walker township,	1,680 19	1,976 81	1,022 06	1,747 57	5,836 63	515 37	195 68	54 01	.....	33 17
Worth township,	572 27	1,165 11	1,437 04	368 45	3,542 87	204 11	123 01	62 53	1 49	.....
Total,	$41,653 92	$80,803 15	$77,791 62	$57,442 54	$257,691 23	$18,083 60	$11,731 77	$11,129 21	$494 79	$10,548 91

CHESTER COUNTY.

Names of Assessment Districts.	First Division. Showing the amount of taxes collected in the county for all purposes.					Second Division. Showing a specific return of all taxes on the subjects named.				
	No. 1.	No. 2.	No. 3.	No. 4.	No. 5.	No. 6.	No. 7.	No. 8.	No. 9.	No. 10.
	Amount of taxes collected for the support of the poor.	Amount of taxes collected for the construction and repairs of streets, roads and bridges.	Amount of taxes collected for schools and school purposes, not including any appropriation received from the State.	Amount of taxes collected for any purpose not embraced in columns 1, 2 and 3, whether the same be State, county or local taxes.	Total amount of taxes collected for all purposes, as set forth in the four preceding columns.	Amount of taxes collected on personal property.	Amount of taxes collected on occupations.	Amount of taxes collected on licenses of all kinds, including wholesale and retail liquor licenses.	Amount of taxes collected on the real estate of railroad corporations.	Amount of taxes collected on the real estate of corporations other than railroads, including limited partnerships.
Atglen,	.....	$500 20	$996 54	$910 97	$2,407 71	$149 00	$232 26	$298 00	$49 00	.....
Armdale,	.....	801 11	1,597 58	1,501 66	3,900 35	680 18	419 93	158 50	.....	.....
Birmingham,	.....	1,120 00	1,414 00	1,742 79	4,276 79	920 09	134 75	14 00	.....	.....
Bradford, East,	.....	2,990 80	1,911 00	3,175 01	8,076 81	910 14	187 00	.....	.....	.....
Bradford, West,	.....	1,720 12	2,022 87	2,328 69	6,071 68	1,010 08	507 00	123 00	.....	.....
Brandywine, East,	.....	2,114 29	1,617 11	1,429 29	5,160 69	590 00	190 80	35 00	.....	.....
Brandywine, West,	.....	1,983 09	1,380 77	1,123 40	4,484 26	275 00	201 00	13 00	.....	.....
Caln,	.....	1,630 17	1,727 90	1,584 51	4,942 58	420 00	91 00	51 00	.....	.....
Caln, East,	.....	649 00	505 75	1,420 00	2,574 75	470 19	210 09	132 00	.....	.....
Caln, West,	.....	2,307 18	1,953 81	1,758 01	6,019 09	420 12	320 11	100 00	.....	.....
Charlestown,	.....	3,220 00	1,428 51	1,350 27	5,998 78	451 10	219 19	25 00	.....	.....
Coatesville,	.....	13,209 00	16,164 11	9,328 86	38,701 97	2,720 14	3,149 00	1,897 41	91 00	$1,729 11
Coventry—North,	.....	3,940 09	2,528 67	2,338 78	8,807 47	824 07	320 16	67 00	119 00	92 00
South,	.....	1,380 00	631 26	740 87	2,752 13	340 00	127 00	25 00	.....	.....
East,	.....	1,806 12	2,147 39	1,728 75	5,682 26	538 11	311 18	25 90	12 00	.....
Downingtown, East ward,	.....	4,111 89	4,268 32	3,063 99	11,444 20	3,290 06	720 11	760 00	209 00	560 00
Downingtown, West ward,	.....			1,404 14	1,404 14	7,818 15	481 07	.....		
Easttown,	.....	6,400 18	6,319 75	4,638 86	17,358 79	2,040 00	621 14	295 00	19 00	311 00
Elk,	.....	930 06	1,280 88	729 11	2,991 05	309 18	118 00	27 00	.....	.....
Fallowfield, East,	.....	2,500 06	3,306 15	2,012 00	7,818 15	820 00	490 00	265 00	2 80	.....
Fallowfield, West,	.....	2,100 11	1,689 89	2,240 18	6,030 18	1,141 60	327 00	188 00	.....	42 00

CHESTER COUNTY—Continued.

Names of Assessment Districts.	First Division. Showing the amount of taxes collected in the county for all purposes.					Second Division. Showing a specific return of all taxes on the subjects named.				
	No. 1.	No. 2.	No. 3.	No. 4.	No. 5.	No. 6.	No. 7.	No. 8.	No. 9.	No. 10
	Amount of taxes collected for the support of the poor.	Amount of taxes collected for the construction and repairs of streets, roads and bridges.	Amount of taxes collected for schools and school purposes, not including any appropriation received from the State.	Amount of taxes collected for any purpose not embraced in columns 1, 2 and 3, whether the same be State, county or local taxes.	Total amount of taxes collected for all purposes, as set forth in the four preceding columns.	Amount of taxes collected on personal property.	Amount of taxes collected on occupations.	Amount of taxes collected on licenses of all kinds, including wholesale and retail liquor licenses.	Amount of taxes collected on the real estate of railroad corporations.	Amount of taxes collected on the real estate of corporations other than railroads, including limited partnerships.
Franklin,	.....	1,412 00	1,825 09	1,421 40	4,658 49	602 00	112 00	131 00	.....	.....
Goshen, East,	.....	5,000 00	1,495 00	1,676 70	8,171 70	319 11	216 72	12 00	.....	.....
Goshen, West,	.....	5,029 00	993 56	2,420 60	8,443 16	811 09	240 16	6 00	.....	.....
Highland,	.....	1,120 00	1,413 23	1,811 56	4,344 79	501 00	208 50	114 00	.....	.....
Honeybrook borough,	.....	1,400 29	1,144 06	1,850 51	4,394 86	928 06	210 25	316 00	1 20	39 00
Honeybrook township,	.....	3,200 00	3,144 07	1,910 14	8,254 21	430 09	211 50	53 00	.....	.....
Hopewell borough,	.....	229 00	323 00	125 01	677 01	55 20	30 00	12 00	.....	.....
Kennett Square,	.....	4,021 11	4,087 25	3,898 01	12,006 37	2,010 29	349 00	310 00	20 12	162 00
Kennett township,	.....	3,387 09	2,094 00	2,909 87	8,390 96	1,070 06	240 11	100 00	.....	.....
London Brittain,	.....	989 20	901 42	1,119 01	3,009 63	312 00	91 20	23 00	.....	.....
Londonderry,	.....	1,020 00	1,170 03	1,180 49	3,370 52	314 60	129 00	30 00	.....	.....
Londongrove,	.....	2,940 20	3,755 68	2,966 17	9,662 05	821 11	498 70	11 20	.....	229 19
Malvern,	.....	600 19	1,860 52	1,437 73	3,898 44	541 18	399 00	90 00	10 40	64 24
Marlborough, East,	.....	2,000 00	3,350 24	3,149 90	8,590 14	1,127 72	307 11	252 00	.....	.....
Marlborough, West,	.....	2,011 00	1,974 00	2,406 00	6,391 00	921 00	211 87	177 00	.....	.....
Nantmeal, East,	.....	1,924 40	1,351 09	1,487 00	4,762 49	697 20	207 09	14 86	.....	.....
Nantmeal, West,	.....	2,137 00	1,599 44	2,100 50	6,836 94	5,280 00	421 96	265 00	.....	.....
New Garden,	.....	2,611 04	3,114 00	4,276 00	10,001 04	2,190 00	580 11	366 00	28 90	126 16
Newlin,	.....	1,480 00	1,210 20	1,401 02	4,091 22	350 12	140 81	70 00	.....	.....
New London,	.....	2,111 00	1,431 83	1,247 26	4,790 09	650 70	129 00	128 00	.....	.....
Nottingham, East,	.....	890 11	2,435 18	1,994 94	5,320 23	430 16	320 00	11 00	8 11	91 00

Nottingham, West,	.....	2,107 14	1,212 83	798 12	4,118 09	260 98	140 60	59 00	.....	.....
Oxford borough,	.....	2,420 00	4,103 06	4,135 00	10,663 06	2,591 00	1,011 50	920 40	16 00	199 20
Oxford, Upper,	.....	2,516 14	1,637 86	1,449 00	5,603 00	480 11	142 75	126 00	.....	.....
Oxford, Lower,	.....	1,711 60	1,928 49	1,907 06	5,547 15	530 72	211 80	56 00	.....	.....
Parkersburg,	.....	2,900 67	3,521 64	2,208 00	8,630 31	1,409 21	899 07	462 00	32 00	1,114 00
Penn,	.....	1,711 29	1,228 00	1,011 63	3,950 92	390 19	260 00	28 00	.....	.....
Pennsbury,	.....	1,811 00	1,264 17	1,609 00	4,684 17	585 29	275 92	49 00	.....	.....
Phoenixville,	.....	3,020 11	16,428 00	12,120 14	31,568 25	4,390 65	2,989 14	709 00	128 00	7,327 00
Pikeland, East,	.....	2,042 09	1,587 00	1,544 83	5,173 92	487 00	130 27	137 00	.....	.....
Pikeland, West,	.....	1,801 00	1,027 95	1,401 00	4,229 95	498 12	230 50	79 00	.....	.....
Pocopson,	.....	1,211 06	990 69	1,007 11	3,208 86	468 44	191 35	39 00	.....	.....
Sadsbury,	.....	1,140 22	1,000 00	1,100 46	3,240 68	398 16	214 16	240 00	.....	.....
Sadsbury, West,	.....	1,306 21	1,222 57	1,090 12	3,618 90	548 90	269 00	14 00	.....	.....
Schuylkill,	.....	2,166 41	2,527 60	1,480 00	6,174 01	519 67	411 12	150 00	14 00	101 80
Spring City,	.....	2,411 21	7,484 00	3,140 89	13,036 10	1,992 00	991 07	520 00	.....	.....
Thornbury,	.....	694 04	290 00	847 00	1,831 04	270 10	52 00	.....	.....	.....
Tredyffrin,	.....	7,148 27	7,016 34	6,310 16	20,474 77	1,711 89	801 17	295 00	53 00	270 00
Uwchlan,	.....	930 00	906 47	1,088 00	2,924 47	486 00	190 00	11 00	.....	51 00
Uwchlan, Upper,	.....	1,140 11	1,084 65	1,980 60	4,205 36	791 18	169 90	163 00	.....	.....
Valley,	.....	1,920 09	1,434 04	1,328 77	4,682 90	729 07	475 18	19 00	.....	.....
Vincent, East,	.....	2,160 00	1,965 37	2,365 80	6,491 17	998 27	260 00	121 00	24 00	34 00
Vincent, West,	.....	1,987 10	2,601 13	2,112 09	6,700 32	1,040 00	249 12	24 00	.....	.....
Wallace,	.....	1,811 40	915 14	1,543 18	4,269 72	760 00	198 18	49 00	.....	.....
Warwick,	.....	2,187 00	1,962 82	1,408 97	5,558 79	507 23	240 27	152 00	6 00	.....
West Grove,	.....	1,620 00	2,100 00	1,213 88	4,933 88	612 06	290 00	100 00	269 00	.....
Westtown,	.....	1,020 00	932 12	1,669 22	3,651 34	629 00	247 00	20 00	2 40	129 11
Whiteland, East,	.....	2,211 09	2,087 93	2,611 01	6,910 94	890 11	287 00	54 00	27 40	.....
Whiteland, West,	.....	2,904 70	1,534 44	1,920 00	6,389 14	980 00	309 00	37 00	69 90	.....
Willistown,	.....	4,126 00	3,321 28	2,312 50	9,759 78	739 00	311 62	234 00	61 25	.....
West Chester,	.....	13,174 69	32,600 14	28,279 78	73,454 61	11,607 19	2,998 00	4,665 00	125 60	1,870 11
Total,	.....	$177,353 59	$202,915 81	$182,324 28	$562,593 68	$78,061 44	$30,069 87	$16,524 27	$1,399 08	$14,541 92

Paid for the support of the poor, $47,401.05.
Paid for the construction and repairs on bridges, $5,727.25.

CLARION COUNTY.

Names of Assessment Districts.	First Division. Showing the amount of taxes collected in the county for all purposes.					Second Division. Showing a specific return of all taxes on the subjects named.				
	No. 1.	No. 2.	No. 3.	No. 4.	No. 5.	No. 6.	No. 7.	No. 8.	No. 9.	No. 10.
	Amount of taxes collected for the support of the poor.	Amount of taxes collected for the construction and repairs of streets, roads and bridges.	Amount of taxes collected for schools and school purposes, not including any appropriation received from the State.	Amount of taxes collected for any purpose not embraced in columns 1, 2 and 3, whether the same be State, county or local taxes.	Total amount of taxes collected for all purposes, as set forth in the four preceding columns.	Amount of taxes collected on personal property.	Amount of taxes collected on occupations.	Amount of taxes collected on licenses of all kinds, including wholesale and retail liquor licenses.	Amount of taxes collected on the real estate of railroad corporations.	Amount of taxes collected on the real estate of corporations other than railroads, including limited partnerships.
Ashland township,	$277 53	$1,803 96	$1,110 13	$966 52	$4,158 14	$294 01	$118 49	$165 73	.....	$112 53
Beaver township,	1,153 81	3,076 83	1,923 02	1,632 73	7,786 39	634 50	350 60	291 10	.....	84 24
Brady township,	.....	313 23	250 58	109 00	672 81	26 39	74 97	109 06	$114 98	37 32
Callensburg borough,	72 08	144 16	432 46	350 60	999 30	231 12	79 86	38 25	.....	37 62
Clarion borough,	3,254 25	6,378 00	4,708 50	3,480 53	17,821 28	1,179 46	891 42	1,357 41	.....	430 22
Clarion township,	.....	2,173 00	1,992 33	1,198 82	5,364 15	277 25	108 81	.....	.....	514 70
Curllsville borough,	.....	114 69	114 69	161 50	390 88	50 32	10 38	22 52	.....	9 36
East Brady borough,	734 67	1,224 65	2,683 80	925 84	5,568 76	242 36	645 37	964 90	146 67	202 39
Edensburg borough,	761 45	456 86	1,52 299	720 00	3,461 30	311 38	461 83	664 67	.....	187 95
Elk township,	383 11	2,915 54	1,457 77	1,048 90	5,805 32	458 91	173 80	19 65	.....	115 44
Farmington township,	1,520 92	4,345 50	3,141 85	1,444 99	10,453 26	521 09	576 42	776 74	.....	887 48
Highland township,	421 20	315 85	252 26	436 60	1,425 91	100 70	76 40	46 23	.....	27 72
Knox township,	950 87	792 40	193 00	594 00	2,530 27	230 64	84 30	447 25	.....	17 36
Licking township,	784 87	2,354 53	1,046 50	890 70	5,076 60	248 75	223 63	8 90	.....	2 24
Limestone township,	470 45	2,822 75	1,646 59	1,675 00	6,614 79	442 25	110 09	29 51	.....	91 91
Madison township,	2,275 69	2,502 25	2,275 69	801 50	7,858 13	493 44	648 72	31 70	119 34	450 84
Millcreek township,	979 87	1,206 50	979 87	542 00	3,808 24	191 31	151 08	20 50	.....	931 20
Monroe township,	1,160 69	1 653 14	994 88	1.124 50	4,933 21	286 88	103 24	19 27	.....	5 44
New Bethlehem borough,	.....	1,951 25	3,602 32	1,180 50	6,734 07	372 02	627 27	985 94	4 30	369 80
Paint township,	330 69	1,058 22	396 83	470 00	2,255 74	133 77	60 28	118 57	.....	.....
Perry township,	1,107 41	2,879 28	1,771 86	1,542 00	7,300 55	361 75	335 33	209 78	.....	549 49

Piney township,	640 41	1,387 55	640 41	712 00	3,380 37	166 75	66 81	7 58	.....	172 98
Porter township,	813 57	3,254 29	2,033 83	1,830 00	7,131 79	468 60	140 26	29 87	9 87	353 59
Red Bank township,	2,613 52	1,742 35	1,960 14	1,876 00	8,192 01	517 06	385 44	576 92	9 87	529 86
Richland township,	1,197 93	2,395 86	2,395 86	1,243 06	7,232 71	568 03	560 62	371 61	.....	2,175 15
Rimersburg borough,	134 48	.....	1,023 62	422 00	1,580 10	156 16	147 08	442 80	.....	122 50
Salem township,	571 51	2,286 65	1,285 90	1,132 08	5,275 54	522 71	151 90	53 67	.....	31 94
Shippensville borough,	245 73	393 16	294 87	411 50	1,345 26	377 10	156 66	271 67	.....	38 76
Sligo borough,	729 88	228 08	593 03	417 00	1,967 99	217 31	208 10	236 15	.....	25 30
St. Petersburg borough,	.....	787 79	1,138 77	744 50	2,671 06	490 35	210 32	246 62	.....	10 40
Strattonville borough,	384 25	307 40	367 40	276 90	1,275 95	58 85	76 80	219 80	.....	34 59
Toby township,	644 12	2,415 47	1,127 22	1,091 50	5,278 31	298 34	116 60	.....	.....	60 00
Washington township,	723 60	1,809 01	2,170 81	1,392 50	6,095 92	250 56	201 84	498 53	.....	42 18
West Millville borough,	.....	.....	724 44	333 00	1,057 44	89 75	121 72	425 50	.....	25 66
Total,	$25,338 56	$57,589 40	$48,194 32	$33,181 27	$164,303 55	$11,249 87	$8,506 01	$9,749 40	$495 02	$8,688 16

CLEARFIELD COUNTY.

Names of Assessment Districts.	First Division. Showing the amount of taxes collected in the county for all purposes.					Second Division. Showing a specific return of all taxes on the subjects named.				
	No. 1.	No. 2.	No. 3.	No. 4.	No. 5.	No. 6.	No. 7.	No. 8.	No. 9.	No. 10.
	Amount of taxes collected for the support of the poor.	Amount of taxes collected for the construction and repairs of streets, roads and bridges.	Amount of taxes collected for schools and school purposes, not including any appropriation received from the State.	Amount of taxes collected for any purpose not embraced in columns 1, 2 and 3, whether the same be State, county or local taxes.	Total amount of taxes collected for all purposes, as set forth in the four preceding columns.	Amount of taxes collected on personal property.	Amount of taxes collected on occupations.	Amount of taxes collected on licenses of all kinds, including wholesale and retail liquor licenses.	Amount of taxes collected on the real estate of railroad corporations.	Amount of taxes collected on the real estate of corporations other than railroads, including limited partnerships.
Brisbin borough,	$140 17	$629 43	$844 24	$206 48	$1,820 32	$39 53	$372 69	$200 00	.....	$1,044 16
Burnside borough,	243 36	435 81	750 61	145 27	1,575 05	45 73	190 23	200 00	.....	1,816 05
Chester Hill borough,	374 10	781 69	1,139 95	260 57	2,556 31	29 93	257 86	.....	.....	2,303 35
Clearfield borough,	5,203 36	15,292 05	9,299 82	5,094 02	34,889 25	179 24	2,440 81	2,200 00	$7 00	36,081 19
Coalport borough,	271 47	447 51	2,398 01	142 51	3,259 50	54 96	636 70	800 00	21 00	2,670 33
Curwensville borough,	1,300 38	7,184 46	5,450 39	1,445 59	15,380 82	136 59	1,341 69	1,000 00	.....	15,760 20
DuBois borough,	6,249 15	33,365 09	28,303 95	11,118 37	79,036 56	441 17	9,207 64	4,200 00	.....	80,458 24
Glen Hope borough,	176 54	220 77	613 56	73 59	1,084 46	25 34	89 59	200 00	.....	948 91
Grampaign borough,	216 51	854 93	635 70	281 65	1,988 79	31 63	354 03	400 00	.....	1,917 36
Houtzdale borough,	606 72	1,467 13	3,486 59	489 05	6,049 49	106 34	969 89	1,200 00	.....	3,755 77
Irvona borough,	355 39	695 40	1,141 76	231 80	2,424 35	23 31	290 76	400 00	.....	1,747 81
Lumber City borough,	120 01	309 79	280 84	103 27	813 91	26 08	83 22	.....	.....	668 30
Mahaffey borough,	557 64	1,083 62	3,126 76	361 21	5,129 23	54 81	494 50	600 00	34 50	4,122 18
Newbury borough,	130 63	212 80	433 20	70 94	847 57	44 83	126 89	200 00	9 90	703 25
New Washington borough,	127 24	104 34	318 55	37 45	587 58	21 24	51 60	.....	.....	634 28
Osceola borough,	984 54	2,343 38	4,155 59	781 13	8,264 64	106 53	1,140 15	1,000 00	.....	7,607 16
Ramey borough,	320 78	438 39	2,131 41	146 14	3,036 72	78 60	435 60	400 00	.....	2,724 07
Troutville borough,	269 62	.....	493 39	305 69	1,068 70	27 35	99 45	200 00	.....	904 32
Wallaceton borough,	109 37	224 67	172 18	74 90	581 12	15 15	105 98	200 00	.....	666 81
Westover borough,	276 00	891 12	1,107 79	197 04	2,571 93	81 66	369 54	200 00	.....	2,495 49
Beccaria township,	1,776 88	5,525 90	5,403 76	72 09	12,778 63	195 64	990 77	300 00	.....	9,253 29

Bell township,	1,258 30	3,696 53	2,796 30	1,490 20	9,241 33	195 27	561 75	100 00	9 01	7,529 01
Bilger township,	1,047 56	3,104 63	5,529 95	252 66	9,934 80	272 69	1,352 28	700 00	.....	8,443 38
Bloom township,	380 01	919 45	645 78	430 60	2,375 24	84 10	202 28	.....	.....	2,145 54
Boggs township,	540 73	905 71	2,733 51	372 59	4,552 54	67 98	443 76	.....	.....	4,165 35
Bradford township,	998 90	2,582 97	3,223 62	1,142 11	7,947 60	267 48	932 20	100 00	.....	7,025 44
Brady township,	1,360 51	3,928 13	4,984 15	199 71	10,382 50	481 83	1,062 09	200 00	.....	8,848 97
Burnside township,	1,172 88	3,121 17	4,124 23	1,907 22	10,325 65	422 38	837 43	.....	.....	7,816 86
Chest township,	560 56	1,991 81	1,886 96	802 27	5,241 60	137 75	790 00	.....	.....	4,266 73
Covington township,	570 41	955 63	1,396 87	273 23	3,196 14	94 89	224 56	100 00	.....	7,860 96
Cooper township,	1,649 62	2,554 34	3,893 73	523 22	8,620 88	221 33	1,669 82	600 00	.....	6,829 22
Decatur township,	1,566 25	4,671 08	5,752 33	1,089 37	13,079 03	177 56	1,239 00	300 00	.....	10,557 29
Ferguson township,	750 56	1,811 38	1,670 31	1,352 83	5,585 08	194 81	285 91	100 00	.....	4,761 92
Girard township,	475 74	1,730 94	1,416 52	511 83	4,135 03	194 29	289 39	.....	.....	3,651 95
Goshen township,	487 72	2,017 16	946 15	280 71	3,731 74	86 86	199 71	.....	.....	3,254 43
Graham township,	358 68	1,043 66	1,121 46	120 90	2,644 70	142 99	246 65	.....	.....	2,211 21
Greenwood township,	473 57	1,105 51	1,166 55	386 64	3,132 27	141 15	406 05	.....	.....	2,715 65
Gulick township,	813 15	944 95	3,300 99	152 58	5,211 67	100 11	363 63	100 00	.....	4,377 79
Huston township,	1,187 93	2,175 10	4,146 00	1,463 24	8,972 27	145 55	820 46	100 00	.....	6,505 59
Jordan township,	798 79	2,254 06	1,681 11	1,223 21	5,957 17	186 30	632 70	300 00	6 01	5,295 43
Karthaus township,	594 10	2,022 07	1,562 45	750 18	4,928 80	165 65	505 25	300 00	15 11	4,030 16
Knox township,	600 41	1,617 83	1,195 07	766 24	4,179 65	110 28	210 80	.....	.....	3,637 54
Lawrence township,	1,926 62	4,284 29	5,830 04	166 40	12,213 35	409 26	1,233 00	200 00	25 90	10,537 43
Morris township,	1,540 16	4,836 08	7,760 37	674 89	14,811 50	405 77	2,263 07	700 00	42 50	10,928 71
Penn township,	496 12	1,729 16	1,555 77	541 86	4,322 91	114 84	300 04	.....	.....	3,824 64
Pike township,	1,005 91	2,828 53	1,002 63	2,036 16	6,962 89	242 10	577 49	.....	.....	6,922 43
Pine township,	64 26	417 85	.....	332 70	814 81	.....	.....	.....	.....	501 21
Sandy township,	2,416 58	9,774 31	7,474 43	860 73	20,526 05	363 89	1,263 68	200 00	27 93	17,020 15
Union township,	524 84	2,074 68	2,446 42	1,856 95	6,902 89	197 76	582 40	.....	.....	5,135 80
Woodward township,	711 23	2,776 00	6,452 10	1,367 02	11,306 35	218 17	1,616 95	300 00	.....	6,073 49
Total,	$46,241 96	$146,388 45	$159,294 25	$45,066 51	$396,991 17	$7,608 20	$41,156 91	$18,200 00	$198 86	$320,538 78

Names of Assessment Districts.	First Division. Showing the amount of taxes collected in the county for all purposes.					Second Division. Showing a specific return of all taxes on the subjects named.				
	No. 1.	No. 2.	No. 3.	No. 4.	No. 5.	No. 6.	No. 7.	No. 8.	No. 9.	No. 10.
	Amount of taxes collected for the support of the poor.	Amount of taxes collected for the construction and repairs of streets, roads and bridges.	Amount of taxes collected for schools and school purposes, not including any appropriation received from the State.	Amount of taxes collected for any purpose not embraced in columns 1, 2 and 3, whether the same be State, county or local taxes.	Total amount of taxes collected for all purposes, as set forth in the four preceding columns.	Amount of taxes collected on personal property.	Amount of taxes collected on occupations.	Amount of taxes collected on licenses of all kinds, including wholesale and retail liquor licenses.	Amount of taxes collected on the real estate of railroad corporations.	Amount of taxes collected on the real estate of corporations other than railroads, including limited partnerships.
Allison township,	$188 69	$503 16	$283 03	$448 43	$1,423 31	$60 84	$96 97	$5 50	.....	.....
Bald Eagle township,	727 35	2,103 34	935 16	1,502 94	5,268 79	282 44	97 25	2 30	.....	.....
Beech Creek borough,	127 68	335 79	690 00	633 89	1,787 36	180 89	168 96	63 84	$23 12	.....
Beech Creek township,	220 46	1,595 17	440 91	2,023 61	4,280 15	267 46	61 12	.....	7 65	$ 850
Castanea township,	294 94	1,254 79	589 88	1,487 90	3,627 51	62 27	91 14	415 86	22 53	630 00
Chapman township,	861 40	1,722 80	1,722 80	1,907 09	6,214 09	348 28	107 63	319 60	90 72	44 01
Colebrook township,	563 98	563 98	394 78	440 81	1,9 3 55	669 61	170 00	33 30	34 00	408 00
Crawford township,	202 28	1,078 52	404 44	987 75	2,672 99	189 29	76 25	11 84	.....	.....
Dunstable township,	637 51	912 06	637 51	950 33	3,137 41	207 53	64 62	2 07	5 87	.....
Flemington borough,	583 71	350 22	1,211 00	1,388 37	3,533 30	393 13	247 71	241 47	.....	.....
Gallagher township,	209 02	487 71	487 71	517 01	1,701 45	150 77	65 64	14 06	.....	.....
Green township,	878 80	1,757 61	1,171 74	2,128 14	5,936 29	469 02	161 30	15 71	.....	.....
Grugan township,	.....	514 64	836 29	465 06	1,815 99	91 39	80 08	12 00	37 80	150 20
Keating, East, township,	152 82	254 70	611 29	461 82	1,480 63	63 06	49 60	104 00	37 80	.....
Keating, West, township,	178 30	312 02	356 60	312 02	1,158 94	62 14	57 22	.....	$ 32	.....
Lamar township,	1,298 50	3,635 78	2,027 89	3,910 77	10,872 94	$23 00	297 00	65 67	12 00	.....
Leidy township,	1,138 27	3,414 81	1,821 23	1,942 62	8,316 93	355 00	224 00	332 72	.....	1,386 00
Lock Haven city, 1st ward, 2d ward, 3d ward, 4th ward,	4,500 00	7,000 00	14,361 90	46,310 15	72,172 05	24,744 56	3,950 10	10,353 76	280 00	1,270 50

Logan township,	540 89	1,802 90	549 87	1,358 64	4,243 28	344 65	104 46	31 03	.....	.....	
Loganton borough,	1,262 63	901 45	901 45	1,556 08	4,621 01	123 11	149 04	249 73	.....	.....	
Mill Hall borough,	761 00	7,178 27	1,880 00	3,822 40	13,641 67	129 68	443 92	488 73	65 41	1,534 50	
Noyes township,	919 63	1,877 95	2,207 12	1,585 41	6,590 11	2,473 00	636 48	191 73	64 60	1,291 25	
Pine Creek township,	616 02	1,544 55	924 03	2,932 18	5,416 78	384 28	135 40	15 36	5 44	.....	
Porter township,	1,142 65	2,312 52	761 77	2,814 42	7,031 36	514 38	116 10	34 00	.....	50 40	
Renovo borough, East ward,	2,436 35	4,516 90	9,323 82	16,289 17	32,616 24	4,810 67	2,597 40	4,621 69	5,027 10	28 27	
Renovo borough, Middle ward,											
Renovo borough, West ward,											
South Renovo borough,	251 31	62 82	1,130 89	1,761 64	3,206 67	31 53	225 60	2 03	.....	970 72	
Wayne township,	726 90	605 75	424 02	1,095 30	2,851 97	2,877 30	133 14	221 92	50 63	86 00	
Woodward township,	423 59	4,879 18	847 18	1,809 41	7,959 36	388 12	292 28	510 25	7 95	203 40	
Total,	$21,894 06	$73,479 40	$47,925 31	$102,243 36	$225,542 13	$41,718 49	$10,951 00	$18,360 17	$5,790 94	$8,962 75	

COLUMBIA COUNTY.

Names of Assessment Districts.	First Division. Showing the amount of taxes collected in the county for all purposes.					Second Division. Showing a specific return of all taxes on the subjects named.				
	No. 1.	No. 2.	No. 3.	No. 4.	No. 5.	No. 6.	No. 7.	No. 8.	No. 9.	No. 10.
	Amount of taxes collected for the support of the poor.	Amount of taxes collected for the construction and repairs of streets, roads and bridges.	Amount of taxes collected for schools and school purposes, not including any appropriation received from the State.	Amount of taxes collected for any purpose not embraced in columns 1, 2 and 3, whether the same be State, county or local taxes.	Total amount of taxes collected for all purposes, as set forth in the four preceding columns.	Amount of taxes collected on personal property.	Amount of taxes collected on occupations.	Amount of taxes collected on licenses of all kinds, including wholesale and retail liquor licenses.	Amount of taxes collected on the real estate of railroad corporations.	Amount of taxes collected on the real estate of corporations other than railroads, including limited partnerships.
Beaver,	$915 12	$1,594 98	$2,148 33	$1,246 32	$5,904 75	$189 40	$227 84	$124 06	$49 12	$697 68
Benton borough,	306 27	1,068 08	857 85	1,541 49	3,773 69	192 93	429 85	733 77	4 50	.....
Benton township,	265 76	1,315 53	751 48	1,352 66	3,685 43	298 12	148 03	256 60	.....	.....
Berwick,	2,827 99	6,234 02	7,915 22	5,812 72	22,789 95	573 78	3,012 40	1,580 36	.....	3,322 72
Bloom,	4,154 92	21,368 17	17,806 81	13,021 49	56,351 39	1,508 32	4,613 20	3,430 00	.....	2,071 47
Briar Creek,	.....	1,927 82	3,111 78	2,545 79	7,585 39	944 71	477 12	208 90	.....	12 25
Catawissa borough,	812 79	4,334 88	4,334 88	4,183 94	13,666 49	464 28	1,677 94	1,578 87	157 50	279 00
Catawissa township,	230 47	931 08	291 35	891 28	2,344 18	122 33	122 37	211 89	.....	.....
Centralia,	1,317 84	.....	2,965 14	5,212 75	9,495 73	453 77	1,492 44	3,503 45	27 60	1,246 02
Centre,	425 00	1,441 00	1,592 40	2,549 31	6,007 71	412 80	251 72	133 64	.....	116 82
Cleveland,	535 20	2,271 79	1,181 76	1,115 79	5,104 54	287 62	188 46	16 12	.....	.....
Conyngham,	7,621 60	.....	9,910 68	4,120 46	21,652 74	346 94	2,980 50	967 18	105 00	17,058 15
Fishing Creek,	1,493 71	3,174 13	2,509 35	1,763 00	8,940 19	466 43	351 22	135 28	.....	.....
Franklin,	.....	894 52	722 03	938 14	2,554 69	185 75	79 00	10 90	.....	.....
Greenwood,	1,521 46	1,521 46	2,282 18	2,022 06	7,347 16	230 45	165 87	364 70	.....	.....
Hemlock,	744 64	1,854 78	1,300 47	1,741 35	5,641 24	266 21	169 00	116 50	.....	.....
Jackson,	231 74	788 67	521 12	584 80	2,126 33	219 69	110 22	10 31	.....	.....
Locust,	331 37	1,638 05	1,485 56	1,856 51	5,311 49	391 89	250 39	267 32	.....	.....
Madison,	.....	1,535 06	1,460 74	2,013 51	5,009 31	296 80	119 24	221 06	.....	.....
Main,	415 28	1,420 89	707 07	1,318 84	3,862 08	273 43	172 28	239 46	.....	.....
Mifflin,	340 00	946 10	1,314 26	1,765 39	4,365 75	217 89	226 66	255 58	.....	5 75

Millville,	248 13	614 32	1,116 41	1,172 93	3,151 79	535 32	269 90	113 84	.....	56 25
Montour,	432 25	864 52	576 35	1,409 83	3,282 95	158 77	160 95	218 31	33 00	.....
Mt. Pleasant,	240 31	961 20	762 96	1,088 95	3,053 42	254 13	85 69	6 05	.....	.....
Orangeville borough,	185 59	622 13	496 51	859 21	2,163 44	299 53	207 48	82 99	2 45	11 20
Orangeville township,	290 58	692 29	1,165 33	1,180 63	3,328 83	187 27	51 31	305 80	.....	.....
Pine,	340 99	1,738 55	2,456 86	912 09	5,448 49	233 38	164 06	210 29	.....	.....
Roaring Creek,	322 85	1,454 94	650 37	890 82	3,318 98	258 34	99 96	118 34	.....	.....
Scott,	829 11	1,415 98	2,781 88	2,551 41	7,578 38	492 61	529 39	291 88	.....	269 43
Sugarloaf,	347 10	1,890 55	1,516 72	1,449 93	5,204 30	249 74	503 78	561 06	.....	293 46
Stillwater,	112 10	256 33	225 38	266 93	860 74	63 61	55 16	12 83	.....	.....
Total,	$27,840 17	$66,771 82	$76,919 23	$69,380 33	$240,911 55	$11,076 04	$19,303 43	$16,287 34	$379 17	$25,540 20

Amount paid for county bridges, $4,062.21.

CRAWFORD COUNTY.

Names of Assessment Districts.	First Division. Showing the amount of taxes collected in the county for all purposes.					Second Division. Showing a specific return of all taxes on the subjects named.				
	No. 1.	No. 2.	No. 3.	No. 4.	No. 5.	No. 6.	No. 7.	No. 8.	No. 9.	No. 10.
	Amount of taxes collected for the support of the poor.	Amount of taxes collected for the construction and repairs of streets, roads and bridges.	Amount of taxes collected for schools and school purposes, not including any appropriation received from the State.	Amount of taxes collected for any purpose not embraced in columns 1, 2 and 3, whether the same be State, county or local taxes.	Total amount of taxes collected for all purposes, as set forth in the four preceding columns.	Amount of taxes collected on personal property.	Amount of taxes collected on occupations.	Amount of taxes collected on licenses of all kinds, including wholesale and retail liquor licenses.	Amount of taxes collected on the real estate of railroad corporations.	Amount of taxes collected on the real estate of corporations other than railroads, including limited partnerships.
Athens,	.....	$2,287 50	$1,273 78	$2,143 32	$5,704 60	$134 58	$14 88	$120 64	.....	$15 00
Beaver,	.....	2,394 72	966 48	2,980 74	6,341 94	138 54	9 63	48 42	.....	.....
Bloomfield,	.....	3,104 76	1,573 10	3,207 58	7,885 44	239 75	32 20	45 47	.....	.....
Blooming Valley,	.....	236 76	332 39	372 96	942 11	11 87	12 95	19 65	.....	.....
Cambridge,	.....	2,262 35	1,066 51	2,551 35	5,880 21	118 06	28 00	2 30	.....	.....
Cambridge Springs,	.....	1,153 54	3,435 88	3,798 52	8,387 94	59 29	142 84	1,141 73	$3 50	396 90
Centreville,	.....	286 32	369 85	670 91	1,327 08	24 06	27 83	59 38	.....	2 23
Cochranton,	.....	153 81	1,230 82	1,437 35	2,821 98	15 26	125 86	693 04	3 67	8 61
Conneaut,	.....	2,627 55	1,394 22	4,265 11	8,286 88	188 27	39 90	42 63	.....	32 13
Conneautville,	.....	1,150 75	1,450 02	1,936 65	4,537 42	24 57	133 95	213 41	1 84	46 59
Cussewago,	.....	2,763 48	1,203 52	3,900 07	7,867 07	167 62	16 10	56 34	.....	.....
Conneaut Lake,	.....	250 00	1,035 91	535 14	1,821 05	17 96	44 45	71 27	.....	15 98
Fairfield,	.....	1,485 53	733 23	1,899 86	4,118 62	89 46	13 65	2 30	.....	.....
Fairfield, East,	.....	926 61	605 27	1,458 22	2,990 10	56 98	17 50	5 10	.....	.....
Fallowfield, East,	.....	2,651 96	1,000 48	2,565 61	6,218 05	150 96	54 78	66 49	70	.....
Fallowfield, West,	.....	786 36	614 63	1,329 90	2,760 89	43 22	7 63	35 42	.....	2 18
Geneva,	.....	112 17	673 95	300 60	1,086 72	7 39	21 88	58 02	.....	.....
Greenwood,	.....	1,902 94	1,728 74	3,477 65	7,109 33	162 07	30 28	27 67	.....	11 98
Hartstown,	.....	163 21	102 15	172 66	438 02	8 51	14 21	25 53	.....	.....
Hayfield,	.....	3,325 14	2,105 15	4,116 57	9,546 86	175 46	18 38	26 31	.....	.....
Hydetown,	.....	629 23	337 39	459 66	1,426 28	18 38	38 15	34 57	.....	.....

Linesville,	.....	425 00	809 01	1,588 71	2,822 72	21 14	186 55	214 11	1 54	17 71
Mead, East,	.....	498 27	1,887 99	1,571 78	3,958 04	95 18	7 87	15 70	.....	1 40
Mead, West.	.....	2,605 28	3,260 45	3,283 31	9,149 04	113 08	100 38	252 97	.....	.....
Meadville (4 wards),	.....	10,100 00	31,852 89	21,352 20	63,305 09	113 16	1,368 56	13,823 97	344 25	379 05
Oil Creek,	.....	3,198 86	3,071 86	2,635 43	8,906 15	143 22	56 00	216 12	66 43	322 79
Pine,	.....	1,052 17	657 82	833 74	2,543 73	32 69	5 95	.....	.....	.....
Randolph,	.....	3,550 85	2,703 45	3,732 94	9,987 24	203 10	42 35	98 57	.....	11 41
Riceville,	.....	303 70	255 40	272 14	831 24	15 92	3 50	22 39	.....	.....
Richmond,	.....	2,647 40	1,401 97	2,959 55	7,008 92	185 48	12 60	29 74	.....	8 92
Rockdale,	.....	3,630 00	1,640 31	2,920 99	8,192 29	200 69	23 80	39 67	.....	9 80
Rome,	.....	3,109 29	1,781 53	2,957 30	7,848 12	190 01	9 10	5 00	.....	.....
Sadsbury.	.....	2,073 09	964 64	2,516 95	5,554 68	131 91	36 78	6 84	.....	6 37
Saegertown,	.....	281 79	957 99	1,440 07	2,679 85	18 58	88 72	408 54	.....	65 87
Sparta,	.....	2,503 08	1,102 38	3,085 31	6,690 77	248 18	21 07	13 80	.....	9 54
Spartansburg,	.....	621 92	1,174 08	1,102 03	2,898 03	21 52	87 15	483 71	.....	21 21
Spring.	.....	3,182 44	1,928 26	4,605 49	9,716 19	175 70	30 45	22 76	.....	1 63
Springboro,	.....	326 80	1,625 73	1,149 73	3,112 26	29 08	91 52	165 81	.....	4 20
Shenango—North,	.....	1,422 90	1,085 66	2,576 09	5,084 65	117 95	14 73	4 70	.....	29 27
South.	.....	1,381 44	1,503 81	2,896 67	5,781 92	133 07	20 65	28 15	.....	3 64
West.	.....	598 81	400 00	923 64	1,832 45	46 48	1 75	8 74	.....	58
Steuben,	.....	1,963 54	1,060 15	1,854 56	4,878 25	99 15	33 60	13 37	.....	.....
Summerhill.	.....	2,788 39	1,391 75	2,518 06	6,698 20	110 35	13 47	10 20	.....	1 22
Summit.	.....	1,859 31	1,928 88	2,931 01	6,719 20	106 82	24 50	20 82	.....	133 38
Titusville (4 wards),	.....	8,385 96	28,394 10	15,693 52	52,473 58	94 14	882 03	13,841 59	19 83	887 47
Townville,	.....	357 73	993 62	545 85	1,897 20	20 41	46 55	101 78	.....	.....
Troy.	.....	2,438 44	1,385 05	2,433 77	6,257 26	145 88	43 47	15 10	.....	2 87
Union.	.....	1,132 25	430 42	1,950 93	5,313 60	79 94	9 45	.....	.....	.....
Vallonia.	.....	781 54	1,258 87	578 61	2,619 02	7 91	55 79	1,545 96	.....	9 44
Venango.	.....	1,444 73	673 15	1,719 80	3,837 68	71 47	8 75	48 98	.....	.....
Venango borough,	.....	781 54	384 77	449 54	1,615 85	6 51	13 30	211 76	.....	49 00
Vernon.	.....	4,111 70	1,598 97	4,543 31	10,253 98	150 46	88 37	670 09	.....	.....
Wayne,	.....	3,036 65	2,214 90	2,860 90	8,112 45	143 74	7 70	119 69	.....	9 00
Woodcock,	.....	3,724 81	1,445 87	3,872 87	9,043 55	158 06	31 57	18 50	.....	6 42
Woodcock borough,	.....	176 17	93 34	253 92	523 43	10 92	20 30	.....	.....	.....
Beaver, Ind. School Dist.,	.....	.....	1,115 26	.....	1,115 26	.....	.....	.....	.....	.....
Brinton Run. Ind. School Dist.,	.....	.....	370 38	.....	370 38	.....	.....	.....	.....	.....
Cussewago, Ind. School Dist.,	.....	.....	355 12	.....	355 12	.....	.....	.....	.....	.....
Edson, Ind. School Dist.	.....	.....	84 00	.....	84 00	.....	.....	.....	.....	.....
Penn Line, Ind. School Dist.,	.....	.....	194 52	.....	194 52	.....	.....	.....	.....	.....
Putnam Ind. School Dist.,	.....	.....	179 74	.....	179 74	.....	.....	.....	.....	.....
Union, Ind. School Dist.,	.....	.....	138 04	.....	138 04	.....	.....	.....	.....	.....
Vernon, Ind. School Dist.,	.....	.....	132 08	.....	132 08	.....	.....	.....	.....	.....
White, Ind. School Dist.,	.....	.....	129 92	.....	129 92	.....	.....	.....	.....	.....
Rome and Oil Creek, Ind. School Dist.,	.....	.....	173 81	.....	173 81	.....	.....	.....	.....	.....
Total.	.....	$107,060 54	$129,466 40	$149,991 15	$386,518 09	$5,294 16	$4,333 38	$35,274 82	$441 76	$2,523 71

Amount paid for support of the poor, $35,581.24.
Amount paid for bridges and repairs on same, $17,869.86.

CUMBERLAND COUNTY.

Names of Assessment Districts.	First Division. Showing the amount of taxes collected in the county for all purposes.					Second Division. Showing a specific return of all taxes on the subjects named.				
	No. 1.	No. 2.	No. 3.	No. 4.	No. 5.	No. 6.	No. 7.	No. 8.	No. 9.	No. 10.
	Amount of taxes collected for the support of the poor.	Amount of taxes collected for the construction and repairs of streets, roads and bridges.	Amount of taxes collected for schools and school purposes, not including any appropriation received from the State.	Amount of taxes collected for any purpose not embraced in columns 1, 2 and 3, whether the same be State, county or local taxes.	Total amount of taxes collected for all purposes, as set forth in the four preceding columns.	Amount of taxes collected on personal property.	Amount of taxes collected on occupations.	Amount of taxes collected on licenses of all kinds, including wholesale and retail liquor licenses.	Amount of taxes collected on the real estate of railroad corporations.	Amount of taxes collected on the real estate of corporations other than railroads, including limited partnerships.
Camp Hill borough,	.....	$200 00	$614 86	$739 43	$1,554 29	$98 48	$74 33	$33 82	$5 63	.....
Carlisle borough,	.....	12,443 61	18,540 00	40,765 85	71,749 46	5,847 68	5,527 92	4,121 26	248 80	$1,961 60
Cook township,	.....	.....	260 00	412 31	672 31	.....	25 57	15 23	.....	589 58
Dickinson township,	.....	3,330 84	2,340 85	3,756 61	9,248 30	364 37	150 66	59 20	.....	22 66
East Pennsboro township,	.....	2,614 20	2,371 71	3,165 87	8,151 78	652 41	465 31	430 02	53 20	285 00
Frankford township,	.....	1,701 42	1,407 14	1,505 78	4,614 34	376 42	135 64	23 85	.....	.....
Hampden township,	.....	1,177 36	933 58	2,511 11	4,622 05	246 85	61 23	21 68	.....	2 03
Hopewell township,	.....	990 00	987 45	952 29	2,929 74	206 68	60 71	9 38	.....	.....
Lower Allen township,	.....	4,365 88	3,712 79	3,110 75	11,189 42	574 76	365 59	63 08	66 00	63 80
Lower Mifflin township,	.....	850 99	468 37	831 15	2,150 51	151 63	51 23	82 58	.....	.....
Mechanicsburg borough,	.....	2,687 91	7,397 30	15,201 73	25,286 94	2,141 21	1,975 41	1,372 16	89 98	305 00
Middlesex township,	.....	1,850 00	1,219 00	3,039 52	6,108 52	321 21	128 66	39 36	1 01	.....
Monroe township,	.....	3,400 06	2,484 74	4,295 80	10,180 60	518 61	184 20	78 88	.....	30 00
Mt. Holly Springs borough,	.....	1,563 30	2,047 79	3,930 28	7,547 37	471 95	410 10	481 30	6 50	1,253 20
Newburg borough,	.....	200 27	333 15	461 76	995 18	98 24	76 64	27 45	.....	.....
New Cumberland borough,	.....	368 81	2,419 41	2,670 00	5,458 22	507 43	451 58	306 35	.....	77 89
Newton township,	.....	3,600 93	2,209 57	3,379 54	9,190 04	436 47	205 10	83 34	32 97	98 98
Newville borough,	.....	1,269 21	1,905 75	10,153 85	13,328 81	553 35	511 62	587 42	73 45	130 00
North Middleton township,	.....	1,975 95	969 26	1,687 92	4,633 13	337 32	115 73	5 10	26 25	.....
Penn township,	.....	2,725 71	2,054 75	2,563 49	7,343 95	438 25	126 54	74 75	45	89 10
Shippensburg borough,	.....	5,462 77	6,045 55	11,512 35	23,020 67	1,690 53	1,579 32	632 90	348 50	135 30

Shippensburg township,	.....	500 02	301 59	623 95	1.425 56	99 79	61 50	.....	25 50	.....
Shiremanstown borough,	.....	425 06	505 65	1.158 79	2.089 56	111 32	98 08	100 75	12 00	.....
Silver Spring township,	.....	4.437 46	2.047 26	4,930 64	11.424 36	562 12	261 11	223 02	65 25	.....
Southampton township,	.....	2,350 98	4,338 34	3,003 88	9,693 20	459 72	214 52	43 40	22 80	117 80
South Middleton township,	.....	4,500 31	5,026 19	5,496 35	15,022 85	828 88	425 21	187 93	.....	64 80
Upper Allen township,	.....	1,972 98	2,418 58	2,473 22	6,864 78	358 11	152 55	193 08	15 98	.....
Upper Mifflin township,	.....	499 94	475 00	735 89	1.710 83	121 91	37 58	4 15	.....	.....
West Pennsboro township,	.....	3,527 14	2,678 66	4,580 23	10,786 03	576 25	270 90	200 60	27 75	.....
Independent School Dist.,	.....	.....	166 59	.....	166 59	.....	.....	.....	.....	.....
Total,	.....	$70,999 11	$76,680 88	$139,479 34	$289,159 33	$19,151 95	$14,294 54	$9,502 04	$1,122 02	$5,226 74

Amount expended for support of the poor, $14,000.00.
Amount expended for county bridges and repairs, $4,670.21.

DAUPHIN COUNTY.

Names of Assessment Districts.	First Division. Showing the amount of taxes collected in the county for all purposes.					Second Division. Showing a specific return of all taxes on the subjects named.				
	No. 1.	No. 2.	No. 3.	No. 4.	No. 5.	No. 6.	No. 7.	No. 8.	No. 9.	No. 10.
	Amount of taxes collected for the support of the poor.	Amount of taxes collected for the construction and repairs of streets, roads and bridges.	Amount of taxes collected for schools and school purposes, not including any appropriation received from the State.	Amount of taxes collected for any purpose not embraced in columns 1, 2 and 3, whether the same be State, county or local taxes.	Total amount of taxes collected for all purposes, as set forth in the four preceding columns.	Amount of taxes collected on personal property.	Amount of taxes collected on occupations.	Amount of taxes collected on licenses of all kinds, including wholesale and retail liquor licenses.	Amount of taxes collected on the real estate of railroad corporations.	Amount of taxes collected on the real estate of corporations other than railroads, including limited partnerships.
Harrisburg City,	.....	$30,250 16	$146,200 09	$103,866 27	$280,316 52	$17,771 26	$2,734 10	$58,591 94	$753 72	$5,946 88
Berrysburg borough,	.....	159 54	463 32	637 58	1,261 43	155 06	49 30	274 48	.....	.....
Conewago township,	.....	1,203 63	949 68	2,574 12	4,727 43	416 58	39 60	15 81	6 70	.....
Dauphin borough,	.....	493 49	658 87	652 12	1,804 51	143 98	80 00	284 98	26 60	29 26
Derry township,	.....	3,826 59	4,443 35	6,245 89	14,515 83	734 44	127 46	392 45	2 00	186 58
East Hanover township,	.....	1,986 84	1,453 11	2,827 87	6,267 82	291 26	70 70	278 66	1 20	81 26
Elizabethville borough,	.....	600 03	1,401 20	1,051 20	3,052 43	171 14	95 38	842 15	.....	14 40
Gratz borough,	.....	606 59	680 30	777 15	2,064 04	99 80	45 18	291 28	.....	16 46
Halifax borough,	.....	824 08	891 07	820 37	2,535 52	216 66	67 50	291 75	18 80	10 00
Halifax township,	.....	1,187 81	1,953 73	2,392 35	5,533 89	246 32	42 00	35 96	60	10 00
Hummelstown borough,	.....	3,028 62	4,296 85	2,332 54	9,658 01	834 00	206 60	885 15	10 00	114 20
Jackson township,	.....	1,400 13	1,590 72	1,773 78	4,764 63	239 48	50 00	267 69	5 22	15 68
Jefferson township,	.....	567 09	240 55	475 03	1,282 67	26 14	17 40	3 05	.....	.....
Londonderry township,	.....	2,399 03	2,637 31	2,905 73	7,942 07	171 00	72 33	9 50	.....	.....
Lower Paxton township,	.....	2,836 70	1,885 60	5,082 24	9,804 54	662 78	60 00	232 07	.....	.....
Lower Swatara township,	.....	3,659 20	3,417 07	4,997 87	12,074 14	420 94	157 10	1,676 79	6 80	82 20
Lykens borough,	.....	2,695 19	4,100 01	2,574 06	9,369 26	466 06	126 70	3,414 82	.....	64 68
Lykens township,	.....	876 25	862 48	2,349 67	4,088 40	152 62	183 89	135 92	.....	.....
Middletown borough,	.....	9,210 00	10,300 00	4,966 21	24,476 21	684 88	290 00	3,632 12	13 30	515 44
Middle Paxton township,	.....	1,524 49	1,094 55	2,032 24	4,651 28	419 98	79 00	12 15	.....	121 26
Mifflin township,	.....	689 80	794 35	2,062 56	3,546 71	350 12	19 50	34 74	.....	.....

Millersburg borough,	.....	2,657 11	2,210 75	2,293 73	7,161 59	521 18	196 20	760 11	.....	41 66
Penbrook borough,	.....	1,040 00	1,260 00	1,362 55	3,662 55	419 98	81 10	64 53	.....	3 60
Reed township,	.....	270 31	880 06	473 34	1,623 71	15 10	18 40	10 78	14 88	35 96
Royalton borough,	.....	315 43	1,106 53	284 78	1,706 74	33 12	109 90	35 98	22 40	45 20
Rush township,	.....	995 42	282 70	515 35	1,793 47	16 10	7 88	.....	.....	335 94
South Hanoveer township,	.....	1,265 99	1,245 49	1,901 11	4,412 59	267 50	70 45	158 83	.....	7 20
Steelton borough,	.....	17,505 00	34,383 26	15,827 04	67,715 30	524 72	1,346 08	4,112 55	17 00	6,336 00
Susquehanna township,	.....	2,527 23	7,114 68	4,718 37	14,360 28	495 04	112 42	463 72	37 40	177 40
Swatara township,	.....	5,345 37	8,099 11	8,085 47	21,529 95	580 82	437 15	215 44	9 60	505 46
Uniontown borough,	.....	.....	381 99	509 59	891 58	147 24	40 56	486 38	.....	1 86
Upper Paxton township,	.....	1,927 04	1,115 79	2,900 97	5,943 80	320 86	81 70	274 34	17 60	46 20
Washington township,	.....	1,937 91	1,439 87	2,693 17	6,070 95	282 38	59 68	485 77	.....	25 30
Wayne township,	.....	1,037 38	470 91	785 55	2,293 84	87 28	23 00	20 37	.....	.....
West Hanover township,	.....	946 02	869 54	1,831 85	3,647 41	258 28	45 20	36 81	.....	.....
Wiconisco township,	.....	3,285 54	4,985 35	3,194 25	11,465 14	75 56	51 60	709 76	25 20	1,713 58
Williamstown borough,	.....	2,610 20	4,532 10	1,989 45	9,131 75	296 26	225 15	2,770 28	43 56	20 60
Williams township,	.....	2,068 92	4,190 69	1,579 00	7,838 61	51 26	88 10	.....	642 62	548 20
Total,	.....	$115,760 13	$264,883 03	$204,343 44	$584,986 60	$29,067 18	$7,608 31	$82,209 11	$1,675 20	$17,220 80

The poor are maintained as a county charge. The amount appropriated in 1900 by the county commissioners for their support was $36,000.

Thirty-six thousand six hundred and twenty-nine dollars and twenty-six cents was the amount expended by the county commissioners in repairs and construction of roads and bridges.

DELAWARE COUNTY.

Names of Assessment Districts.	First Division. Showing the amount of taxes collected in the county for all purposes.					Second Division. Showing a specific return of all taxes on the subjects named.				
	No. 1.	No. 2.	No. 3.	No. 4.	No. 5.	No. 6.	No. 7.	No. 8.	No. 9.	No. 10.
	Amount of taxes collected for the support of the poor.	Amount of taxes collected for the construction and repairs of streets, roads and bridges.	Amount of taxes collected for schools and school purposes, not including any appropriation received from the State.	Amount of taxes collected for any purpose not embraced in columns 1, 2 and 3, whether the same be State, county or local taxes.	Total amount of taxes collected for all purposes, as set forth in the four preceding columns.	Amount of taxes collected on personal property.	Amount of taxes collected on occupations.	Amount of taxes collected on licenses of all kinds, including wholesale and retail liquor licenses.	Amount of taxes collected on the real estate of railroad corporations.	Amount of taxes collected on the real estate of corporations other than railroads, including limited partnerships.
Aston township,	.....	$4,525 17	$2,941 36	$3,864 40	$11,330 93	$68 56	$249 37	$200 00	$1 75	.....
Aiden borough,	.....	696 13	2,445 08	1,238 36	4,379 57	4 03	56 70	.....	.....	.....
Bethel township,	.....	1,437 30	1,149 84	1,149 26	3,736 40	49 82	30 45	.....	.....	.....
Birmingham township,	.....	1,960 42	1,400 30	2,677 51	6,038 23	81 65	59 15	100 00	.....	.....
Chester township,	.....	2,473 42	791 82	1,878 42	5,143 66	45 79	27 65	.....	.....	.....
Chichester township, Upper,	.....	2,581 18	1,505 79	1,710 30	5,797 27	57 54	50 93	.....	.....	.....
Chichester township, Lower,	.....	1,944 99	3,565 82	2,516 31	8,027 12	17 22	112 00	.....	20 77	.....
Clifton Heights borough, (3 wards),	.....	4,921 92	4,474 47	3,499 22	12,895 61	13 51	272 82	1,100 00	.....	.....
Concord township,	.....	3,614 91	903 73	3,753 78	8,272 42	164 34	107 63	100 00	.....	.....
Colwyn borough,	.....	3,598 99	3,149 12	1,984 25	8,732 36	4 20	134 75	.....	.....	.....
Collingdale borough,	.....	3,987 99	2,382 79	1,497 17	7,867 95	3 23	71 23	.....	.....	.....
Chester city (11 wards),	.....	26,000 00	131,222 00	55,942 23	213,164 23	119 56	3,025 05	35,600 00	356 00	.....
Darby borough (3 wards),	.....	10,316 35	10,316 35	10,681 70	31,314 40	22 13	362 95	200 00	25 55	.....
Darby township, Upper,	.....	11,960 46	6,986 93	8,061 50	27,008 89	157 67	207 37	500 00	1 05	.....
Edgmont township,	.....	2,138 50	3,666 00	2,515 54	8,320 04	22 83	129 42	.....	.....	.....
Eddystone borough,	.....	1,133 00	2,719 20	1,969 04	5,821 24	112 91	23 63	100 00	.....	.....
Glenolden borough,	.....	2,563 82	2,563 82	1,778 89	6,906 53	10 76	69 30	.....	.....	.....
Haverford township,	.....	3,418 24	2,441 60	1,907 78	7,767 62	4 03	108 85	.....	.....	.....
Lansdowne borough,	.....	9,368 13	4,215 66	7,926 67	21,510 46	113 57	233 80	200 00	.....	.....
Maple township,	.....	16,545 95	13,626 90	8,569 10	38,741 95	25 16	382 37	.....	.....	.....
Middletown township,	.....	3,131 39	782 84	3,628 58	7,542 81	115 89	54 08	.....	.....	.....

Media borough,	.....	8,065 47	2,880 52	4,985 60	15,931 59	147 64	228 37	200 00	.....	.....
Marcus Hook borough (3 wards),	.....	12,196 70	8,131 13	14,301 83	34,629 66	22 62	364 87	.....	.....	.....
Morton borough,	.....	2,439 00	2,732 90	2,280 81	7,451 71	9 38	143 85	600 00	63 00	.....
Newtown township,	.....	1,789 42	2,277 45	1,340 12	5,406 99	9 38	96 60	.....	.....	.....
Norwood borough,	.....	4,007 13	2,671 42	4,567 53	11,246 08	99 06	53 90	100 00	.....	.....
Providence township, Nether,	.....	2,630 30	3,682 42	2,015 05	8,327 77	6 47	158 03	.....	.....	.....
Providence township, Upper,	.....	12,711 19	3,813 35	5,422 26	21,946 80	54 00	173 12	.....	11 90	.....
Prospect Park borough,	.....	4,667 20	2,333 60	3,422 07	10,422 87	50 20	79 28	100 00	35	.....
Radnor township,	.....	4,297 78	4,149 58	2,388 96	10,836 32	8 50	106 40	.....	.....	.....
Ridley township,	.....	20,907 12	25,262 77	17,553 58	63,723 47	183 22	420 35	100 00	1 75	.....
Ridley Park borough,	.....	5,810 94	5,165 28	5,058 24	16,034 46	50 20	223 82	100 00	53	.....
Rutledge borough,	.....	8,746 46	6,626 10	4,080 59	19,453 15	6 44	153 30	.....	3 50	.....
Springfield township,	.....	2,426 85	1,483 07	999 89	4,909 81	1 81	54 43	.....	.....	.....
Sharon Hill borough,	.....	5,309 02	2,654 51	3,599 56	11,563 69	51 34	64 40	100 00	.....	.....
Swathmore borough,	.....	3,272 20	2,299 54	2,626 87	8,189 61	61 05	125 25	.....	4 81	.....
Thornbury township,	.....	4,883 66	6,851 02	4,428 94	16,163 62	15 59	128 98	.....	.....	.....
Tinicum township,	.....	2,218 08	1,386 31	2,278 37	5,882 76	83 40	107 68	.....	2 10	.....
Upland borough,	.....	2,434 99	2,434 99	1,771 32	6,641 30	8 52	46 90	4 25	5 95	.....
Yeadon borough,	.....	5,998 20	3,598 92	4,118 36	13,715 48	22 00	217 87	.....	.....	.....
	.....	4,872 99	1,719 88	2,993 83	9,586 70	15 68	71 38	.....	.....	.....
Total,	.....	$238,002 96	$295,397 18	$218,983 79	$752,383 93	$2,120 90	$8,788 28	$39,825 00	$499 61	.....

Paid for support of the poor, $35,000.00.

ELK COUNTY.

Names of Assessment Districts.	First Division. Showing the amount of taxes collected in the county for all purposes.					Second Division. Showing a specific return of all taxes on the subjects named.				
	No. 1.	No. 2.	No. 3.	No. 4.	No. 5.	No. 6.	No. 7.	No. 8.	No. 9.	No. 10.
	Amount of taxes collected for the support of the poor.	Amount of taxes collected for the construction and repairs of streets, roads and bridges.	Amount of taxes collected for schools and school purposes, not including any appropriation received from the State.	Amount of taxes collected for any purpose not embraced in columns 1, 2 and 3, whether the same be State, county or local taxes.	Total amount of taxes collected for all purposes, as set forth in the four preceding columns.	Amount of taxes collected on personal property.	Amount of taxes collected on occupations.	Amount of taxes collected on licenses of all kinds, including wholesale and retail liquor licenses.	Amount of taxes collected on the real estate of railroad corporations.	Amount of taxes collected on the real estate of corporations other than railroads, including limited partnerships.
Benezette township,	$1,140 00	$1,900 00	$2,230 00	$2,624 00	$7,894 00	$265 00	$360 00	$555 00	$30 00	.....
Benzinger township,	1,625 00	5,425 00	4,880 00	2,872 00	14,802 00	815 00	805 00	12 00	21 50	.....
Fox township,	1,550 00	2,550 00	4,020 00	4,151 00	12,271 00	825 00	1,030 00	1,356 00	7 75	.....
Highland township,	2,400 00	3,900 00	5,025 00	4,613 00	15,938 00	295 00	305 00	431 00	.....	.....
Horton township,	1,350 00	2,250 00	4,500 00	3,387 00	11,487 00	565 00	875 00	979 00	.....	.....
Jay township,	1,110 00	2,690 00	3,850 00	2,259 00	9,909 00	260 00	275 00	334 00	7 05	.....
Jones township,	2,620 00	4,370 00	7,000 00	6,115 00	20,105 00	710 00	1,350 00	1,095 00	16 50	.....
Millstone township,	695 00	2,330 00	2,000 00	1,268 00	6,293 00	145 00	225 00	68 00	.....	.....
Ridgway township,	1,850 00	4,220 00	3,400 00	2,258 00	11,728 00	575 00	650 00	53 00	77 00	.....
Spring Creek township,	1,090 00	3,640 00	4,730 00	2,209 00	11,669 00	340 00	800 00	311 00	35 00	.....
Johnsonburg borough,	2,165 00	5,415 00	11,900 00	9,273 00	28,753 00	500 00	2,750 00	2,646 00	123 00	.....
Ridgway borough,	2,730 00	3,190 00	9,200 00	12,785 00	27,905 00	1,220 00	2,375 00	3,670 00	61 00	.....
St. Mary's borough,	1,150 00	2,300 00	2,870 00	9,299 00	15,619 00	500 00	1,400 00	4,609 00	21 50	.....
Total,	$21,475 00	$44,180 00	$65,605 00	$63,113 00	$194,373 00	$7,015 00	$13,200 00	$16,119 00	$400 30	.....

ERIE COUNTY.

Names of Assessment Districts.	First Division. Showing the amount of taxes collected in the county for all purposes.					Second Division. Showing a specific return of all taxes on the subjects named.				
	No. 1.	No. 2.	No. 3.	No. 4.	No. 5.	No. 6.	No. 7	No. 8.	No. 9.	No. 10.
	Amount of taxes collected for the support of the poor.	Amount of taxes collected for the construction and repairs of streets, roads and bridges.	Amount of taxes collected for schools and school purposes, not including any appropriation received from the State.	Amount of taxes collected for any purpose not embraced in columns 1, 2 and 3, whether the same be State, county or local taxes.	Total amount of taxes collected for all purposes, as set forth in the four preceding columns.	Amount of taxes collected on personal property.	Amount of taxes collected on occupations.	Amount of taxes collected on licenses of all kinds, including wholesale and retail liquor licenses.	Amount of taxes collected on the real estate of railroad corporations.	Amount of taxes collected on the real estate of corporations other than railroads, including limited partnerships.
Albion borough,	.....	$1,166 21	$1,332 93	$545 01	$3,044 15	$135 87	$650 12	$466 52	.....	.....
Amity township,	.....	2,568 50	857 50	1,006 52	4,432 52	42 289	56 25	16 11	.....	.....
Concord township,	.....	2,490 66	1,014 57	1,357 93	4,862 56	403 80	41 85	.....	$7 08	.....
Conneaut township,	.....	6,552 34	1,092 05	1,670 51	9,314 90	690 10	128 10	32 21	.....	.....
Corry—1st ward,	.....	375 00	3,398 45	4,616 46	8,389 91	194 28	736 43	3,412 06	49 71	$135 30
2d ward,	.....	375 00	3,954 26	5,489 35	9,818 61	351 18	847 67	2,177 67	102 91	256 04
3d ward,	.....	375 00	5,500 19	7,710 59	13,585 78	351 42	1,401 17	323 22	38 74	649 23
4th ward,	.....	375 00	4,647 40	6,350 66	11,373 06	228 00	1,197 20	4,145 14	.....	37 50
Elgin borough,	.....	193 20	169 05	173 31	535 56	60 63	35 25	28 89	.....	.....
Edinboro,	.....	498 78	2,493 88	985 55	3,978 21	402 56	410 40	211 51	.....	.....
Elk Creek township,	.....	2,993 93	1,381 81	1,353 84	5,729 58	383 25	184 30	70 97	.....	55 47
East Springfield borough,	.....	282 52	847 56	578 69	1,708 77	121 22	71 40	33 43	.....	.....
Erie city—1st ward,	.....	2,000 00	19,955 04	41,401 66	63,356 70	3,458 59	5,828 40	12,626 16	2,399 04	5,360 18
2d ward,	.....	2,000 00	32,329 68	60,417 05	94,746 73	1,794 94	11 313 22	27,532 45	3,080 04	13,598 57
3d ward,	.....	2,000 00	39,655 13	76,546 67	118,201 80	3,699 55	7,520 00	25,809 67	4,092 17	4,680 07
4th ward,	.....	2,000 00	29,308 30	60,093 64	91,401 94	5,620 15	7,237 20	13,066 27	4,560 00	4,006 90
5th ward,	.....	1,500 00	15,264 33	29,762 94	46,527 27	1,825 77	4,905 60	10,925 84	607 48	797 54
6th ward,	.....	1,500 00	14,034 43	27,63 627	43,170 70	1,409 90	6,618 00	6,474 43	56 92	636 48
Fairview township,	.....	3,640 42	2,730 31	2,678 53	9,029 26	516 26	89 60	17 66	43 65	.....
Fairview borough,	.....	232 02	773 42	526 34	1,531 78	407 35	77 02	242 63	.....	.....
Franklin township,	.....	1,864 20	1,118 52	1,157 86	4,140 58	390 89	32 40	35 37	.....	.....

ERIE COUNTY—Continued.

Names of Assessment Districts.	First Division. Showing the amount of taxes collected in the county for all purposes.					Second Division. Showing a specific return of all taxes on the subjects named.				
	No. 1.	No. 2.	No. 3.	No. 4.	No. 5.	No. 6.	No. 7.	No. 8.	No. 9.	No. 10.
	Amount of taxes collected for the support of the poor.	Amount of taxes collected for the construction and repairs of streets, roads and bridges.	Amount of taxes collected for schools and school purposes, not including any appropriation received from the State.	Amount of taxes collected for any purpose not embraced in columns 1, 2 and 3, whether the same be State, county or local taxes.	Total amount of taxes collected for all purposes, as set forth in the four preceding columns.	Amount of taxes collected on personal property.	Amount of taxes collected on occupations.	Amount of taxes collected on licenses of all kinds, including wholesale and retail liquor licenses.	Amount of taxes collected on the real estate of railroad corporations.	Amount of taxes collected on the real estate of corporations other than railroads, including limited partnerships.
Girard township,	.....	3,753 12	3,464 42	4,718 93	11,936 47	1,917 10	458 40	210 31	5 19	164 40
Girard borough,	.....	2,908 47	2,326 75	1,663 33	6,898 55	744 00	583 20	1,002 52	16 20	202 50
Green township,	.....	3,477 50	1,896 81	1,906 85	7,281 16	510 22	85 00	18 80	.....	.....
Greenfield township,	.....	3,500 48	1,312 68	1,360 83	6,173 99	542 15	127 60	31 10	.....	.....
Harbor Creek township,	.....	4,728 19	2,364 09	3,528 85	10,621 13	670 63	144 48	135 12	7 05	.....
Lockport borough,	.....	275 46	367 28	383 43	1,026 17	78 38	52 85	45 00	.....	.....
LeBoeuf township,	.....	3,292 06	1,646 02	1,586 62	6,524 90	410 71	64 35	.....	99	.....
Mill Village borough,	.....	345 44	604 52	302 45	1,252 41	110 47	116 05	312 71	.....	.....
McKean township,	.....	3,530 40	1,471 00	212 14	5,213 54	902 55	80 75	59 66	.....	.....
Middleboro,	.....	189 08	189 08	245 11	623 27	89 52	59 10	281 76	.....	.....
Mill Creek township,	.....	10,615 46	9,288 52	7,821 64	27,725 62	1,498 80	484 87	1,944 42	57 54	210 48
North East township,	.....	4,688 27	3,125 51	4,487 44	12,301 22	644 93	112 75	217 05	16 75	.....
North East borough, 1st ward,	.....	2,866 14	2,661 41	1,592 97	7,120 52	603 01	694 57	497 72	6 75	.....
North East borough, 2d ward,	.....	2,570 12	2,338 65	1,290 10	6,198 87	411 38	578 47	497 72	27 81	62 10
Summit township,	.....	2,606 38	1,303 19	1,210 80	5,120 37	504 78	89 77	8 20	10 55	.....
Springfield township,	.....	2,960 83	2,220 62	2,227 07	7,408 52	517 11	150 00	41 46	7 45	.....
Union township,	.....	2,734 98	1,367 49	1,631 54	5,734 01	326 21	169 87	.....	4 50	.....
Union City borough,	.....	6,126 84	6,126 84	2,403 46	14,657 14	591 70	1,384 00	2,178 51	6 70	331 90
Venango township,	.....	2,903 40	2,322 72	1,660 87	6,886 99	502 13	1,042 00	17 70	.....	.....
Wattsburg borough,	.....	431 48	776 66	335 87	1,544 01	477 58	77 40	73 87	.....	.....
Wayne township,	.....	2,685 43	1,220 65	1,495 73	5,401 81	154 38	193 20	8 05	.....	.....

Waterford township,	.....	3,311 54	2,897 59	2,423 41	8,632 54	474 97	19 20	4 40	8 25	.....
Waterford borough,	.....	1,120 32	1,820 52	1,314 75	4,255 59	589 75	69 75	810 71	.....	.....
Washington township,	.....	4,018 33	3,187 54	2,357 91	9,563 78	655 02	330 22	22 73	.....	.....
Total,	.....	$110,621 90	$238,159 37	$380,201 68	$728,982 95	$36,787 17	$56,549 43	$116,067 73	$15,213 47	$31,184 66

By requisition of directors of the poor for $40,000.00; burial of indigent soldiers, etc., $455.00; maintenance, indigent insane, $5,208.47; total, $45,663,47.

FAYETTE COUNTY.

Names of Assessment Districts.	First Division. Showing the amount of taxes collected in the county for all purposes.					Second Division. Showing a specific return of all taxes on the subjects named.				
	No. 1.	No. 2.	No. 3.	No. 4.	No. 5.	No. 6.	No. 7.	No. 8.	No. 9.	No. 10.
	Amount of taxes collected for the support of the poor.	Amount of taxes collected for the construction and repairs of streets, roads and bridges.	Amount of taxes collected for schools and school purposes, not including any appropriation received from the State.	Amount of taxes collected for any purpose not embraced in columns 1, 2 and 3, whether the same be State, county or local taxes.	Total amount of taxes collected for all purposes, as set forth in the four preceding columns.	Amount of taxes collected on personal property.	Amount of taxes collected on occupations.	Amount of taxes collected on licenses of all kinds, including wholesale and retail liquor licenses.	Amount of taxes collected on the real estate of railroad corporations.	Amount of taxes collected on the real estate of corporations other than railroads, including limited partnerships.
Bellevernon borough,	.....	$3,507 50	$3,608 60	$1,812 91	$8,929 01	$230 18	$245 50	$485 00	$154 60	$1,160 40
Bridgport borough,	.....	3,305 00	3,781 00	3,465 16	10,551 16	391 02	321 00	505 00	.....	71 84
Brownsville borough,	.....	3,400 00	2,505 41	4,000 19	9,905 60	717 41	275 80	1,475 75	337 40	160 95
Brownsville township,	.....	300 70	200 40	615 00	1,116 10	.....	50 25	.....	.....	.....
Bullskin township,	.....	9,161 05	3,605 90	4,891 15	17,658 10	80 61	405 00	95 75	.....	1,201 42
Connellsville borough—1st ward,	.....	5,300 00	4,170 13	4,171 60	13,641 73	310 40	208 05	2,740 00	765 45	450 00
2d ward,	.....	4,108 61	5,943 77	3,100 00	13,152 38	124 05	300 75	.....	.....	.....

FAYETTE COUNTY—Continued.

Names of Assessment Districts.	First Division. Showing the amount of taxes collected in the county for all purposes.					Second Division. Showing a specific return of all taxes on the subjects named.				
	No. 1.	No. 2.	No. 3.	No. 4.	No. 5.	No. 6.	No. 7.	No. 8.	No. 9.	No. 10.
	Amount of taxes collected for the support of the poor.	Amount of taxes collected for the construction and repairs of streets, roads and bridges.	Amount of taxes collected for schools and school purposes, not including any appropriation received from the State.	Amount of taxes collected for any purpose not embraced in columns 1, 2 and 3, whether the same be State, county or local taxes.	Total amount of taxes collected for all purposes, as set forth in the four preceding columns.	Amount of taxes collected on personal property.	Amount of taxes collected on occupations.	Amount of taxes collected on licenses of all kinds, including wholesale and retail liquor licenses.	Amount of taxes collected on the real estate of railroad corporations.	Amount of taxes collected on the real estate of corporations other than railroads, including limited partnerships.
Connellsville borough—3d ward,	.....	5,187 50	4,421 98	3,180 15	12,789 63	380 93	310 60	.....	.....	.....
4th ward,	.....	4,600 00	5,762 04	3,900 10	14,262 14	150 77	341 08	.....	.....	.....
Connellsville township,	.....	5,871 50	4,689 09	4,760 16	15,320 75	122 50	315 50	380 50	245 00	3,096 89
Dawson borough,	.....	2,400 00	710 18	1,690 12	4,800 30	479 90	161 00	461 75	.....	300 00
Dunbar borough,	.....	2,100 00	2,060 17	1,720 01	5,880 18	168 00	200 50	315 25	.....	145 60
Dunbar township,	.....	8,011 15	20,169 49	20,169 13	48,349 77	470 05	1,391 00	540 00	307 00	31,760 48
Fairchance borough,	.....	2,010 01	1,179 41	1,561 04	4,750 46	130 09	200 00	100 70	59 09	1,074 12
Fayette City borough,	.....	1,800 10	2,609 15	1,601 00	6,011 24	155 00	191 80	265 85	.....	170 43
Franklin township,	.....	4,003 00	3,985 46	7,649 19	15,637 65	870 00	207 40	60 00	28 06	3,276 12
Georges township,	.....	3,900 00	3,841 12	11,102 10	18,843 22	1,050 05	360 72	145 00	57 04	1,101 14
German township,	.....	3,740 05	2,560 14	6,710 11	13,010 30	399 96	208 10	175 00	.....	.....
Henry Clay township,	.....	2,160 80	2,001 06	1,161 08	5,322 94	460 09	105 40	18 00	.....	....
Jefferson township,	.....	2,400 60	4,001 71	7,161 05	13,563 36	110 07	250 10	61 75	.....	3,560 41
Lower Tyrone township,	.....	3,160 10	3,006 17	2,171 61	8,337 88	250 13	167 93	4 50	.....	2,006 54
Luzerne township,	.....	3,960 15	1,472 16	6,541 80	11,974 11	60 50	161 04	26 00	.....	30 60
Masontown borough,	.....	625 25	860 12	710 00	2,195 37	430 00	79 75	49 00	.....	.....
Menallen township,	.....	2,368 10	1,723 19	4,505 70	8,596 99	11 60	155 00	55 50	.....	.....
Markleysburg borough,	.....	252 16	196 97	200 10	649 23	260 57	132 70	25 80	.....	.....
New Haven borough,	.....	2,985 20	4,507 16	2,108 97	9,601 33	270 76	225 61	450 25	176 78	.....
Nicholson township,	.....	2,591 13	1,164 91	4,690 04	8,446 08	811 41	130 00	26 00	62 00	.....
North Union township,	.....	8,421 00	13,276 80	16,908 41	38,606 21	330 72	755 35	220 25	74 00	.....

Ohiopyle borough,	.....	250 15	911 00	516 01	1,677 16	56 12	60 55	250 00	97 00	.....
Perry township,	.....	3,506 11	2,271 41	6,421 02	12,198 54	301 04	270 60	130 85	34 11	3,765 04
Point Marion borough,	.....	266 80	50 011	600 00	1,366 91	50 00	96 95	75 25	.....	.....
Redstone township,	.....	3,460 01	2,618 14	4,901 87	10,980 02	241 87	125 40	12 00	.....	80 05
Smithfield borough,	.....	964 11	911 10	1,741 65	3,616 26	28 56	91 00	48 15	.....	.....
Saltlick township,	.....	1,410 00	4,100 10	1,264 05	6,774 15	11 13	360 00	35 00	.....	.....
South Union township,	.....	4,161 15	3,007 20	9,011 16	16,179 51	441 78	171 50	60 09	27 00	3,968 91
Springfield township,	.....	3,001 01	1,001 16	1,641 08	5,643 25	69 30	154 01	31 50	.....	.....
Springhill township,	.....	2,900 00	1,016 49	4,461 70	8,378 19	170 56	160 95	57 60	90 00	714 16
Stewart township,	.....	2,400 00	1,998 94	1,000 00	5,398 94	9 80	260 40	17 00	.....	.....
Uniontown borough—1st ward,	.....	8,000 00	3,987 61	4,998 71	16,986 52	632 91	379 51	2,397 80	397 48	652 17
2d ward,	.....	8,141 00	3,721 42	5,764 03	17,626 45	972 10	380 40	.....	.....	.....
3d ward,	.....	8,200 00	3,897 12	5,800 00	17,897 12	728 14	350 41	.....	.....	.....
4th ward,	.....	4,965 11	5,007 10	5,069 01	15,041 22	91 06	301 00	.....	.....	.....
Upper Tyrone township,	.....	4,011 18	3,762 18	4,006 91	11,780 27	301 01	325 00	372 50	.....	7,976 48
Washington township,	.....	2,304 06	3,700 00	4,007 08	10,011 14	126 09	276 01	15 45	.....	1,271 00
Wharton township,	.....	2,364 19	2,600 00	1,895 04	6,859 23	42 50	116 80	165 50	.....	.....
Total,	.....	$161,935 54	$153,024 77	$195,357 59	$510,317 90	$13,491 74	$11,677 42	$12,350 90	$2,912 01	$67,994 75

Amount for support of the poor, $24,553.56.

FOREST COUNTY.

Names of Assessment Districts.	First Division. Showing the amount of taxes collected in the county for all purposes.					Second Division. Showing a specific return of all taxes on the subjects named.				
	No. 1.	No. 2.	No. 3.	No. 4.	No. 5.	No. 6.	No. 7.	No. 8.	No. 9.	No. 10.
	Amount of taxes collected for the support of the poor.	Amount of taxes collected for the construction and repairs of streets, roads and bridges.	Amount of taxes collected for schools and school purposes, not including any appropriation received from the State.	Amount of taxes collected for any purpose not embraced in columns 1, 2 and 3, whether the same be State, county or local taxes.	Total amount of taxes collected for all purposes, as set forth in the four preceding columns.	Amount of taxes collected on personal property.	Amount of taxes collected on occupations.	Amount of taxes collected on licenses of all kinds, including wholesale and retail liquor licenses.	Amount of taxes collected on the real estate of railroad corporations.	Amount of taxes collected on the real estate of corporations other than railroads, including limited partnerships.
Barnett township,	$1,925 99	$1,750 89	$1,575 80	$1,856 15	$7,108 83	$277 64	$402 80	$239 81	.....	.....
Green township,	1,573 00	3,370 73	1,797 73	2,525 65	9,267 11	278 00	270 60	70 00	.....	.....
Harmony township,	698 27	1,745 69	2,269 40	1,923 01	6,636 37	304 88	263 44	94 95	.....	.....
Hickory township,	1,178 59	2,188 85	2,188 85	1,751 26	7,307 55	215 22	330 89	75 46	.....	.....
Howe township,	2,221 72	4,760 91	4,126 12	3,218 61	14,327 36	239 18	555 94	83 62	.....	.....
Jenks township,	934 90	3,505 88	3,973 33	2,393 38	10,807 49	428 49	1,113 66	885 17	.....	.....
Kingsley township,	1,175 48	3,526 46	2,350 98	2,969 23	10,022 15	162 96	170 68	136 09	.....	.....
Tionesta township,	369 69	1,386 38	1,109 10	948 10	3,813 27	222 43	93 56	.....	.....	.....
Tionesta borough,	1,231 80	1,779 22	3,147 85	1,581 53	7,740 40	136 29	446 88	624 56	.....	.....
Total,	$11,309 44	$24,015 01	$22,539 16	$19,166 92	$77,030 53	$2,265 09	$3,648 45	$2,209 66	.....	.....

FRANKLIN COUNTY.

Names of Assessment Districts.	First Division. Showing the amount of taxes collected in the county for all purposes.					Second Division. Showing a specific return of all taxes on the subjects named.				
	No. 1.	No. 2.	No. 3.	No. 4.	No. 5.	No. 6.	No. 7.	No. 8.	No. 9.	No. 10.
	Amount of taxes collected for the support of the poor.	Amount of taxes collected for the construction and repairs of streets, roads and bridges.	Amount of taxes collected for schools and school purposes, not including any appropriation received from the State.	Amount of taxes collected for any purpose not embraced in columns 1, 2 and 3, whether the same be State, county or local taxes.	Total amount of taxes collected for all purposes, as set forth in the four preceding columns.	Amount of taxes collected on personal property.	Amount of taxes collected on occupations.	Amount of taxes collected on licenses of all kinds, including wholesale and retail liquor licenses.	Amount of taxes collected on the real estate of railroad corporations.	Amount of taxes collected on the real estate of corporations other than railroads, including limited partnerships.
Antrim township,	.....	$6,085 62	$7,060 57	$7,406 46	$20,552 65	$2,035 47	$345 60	$386 00	$89 50	$12 00
Chambersburg borough,	.....	6,213 82	13,389 32	38,497 30	58,100 44	5,020 18	2,318 76	4,696 90	536 27	418 00
Fannett township,	.....	1,975 38	2,663 92	1,876 87	6,516 17	416 62	191 74	268 49	.....	.....
Greene township,	.....	2,889 53	5,426 14	4,931 77	13,247 44	1,291 44	248 99	239 63	64 83	31 20
Guilford township,	.....	4,202 05	6,089 99	6,821 08	17,113 12	1,905 97	251 98	202 00	6 80	313 50
Greencastle borough,	.....	418 89	2,373 63	5,204 52	7,997 04	798 99	348 68	1,110 38	26 25	78 75
Hamilton township,	.....	1,632 46	2,571 77	2,064 41	6,268 64	554 59	133 32	156 90	.....	.....
Letterkenny township,	.....	2,730 15	2,399 10	3,063 63	8,192 88	1,002 80	132 14	198 62	.....	.....
Lurgan township,	.....	1,506 56	1,366 92	1,348 97	4,222 45	333 60	77 28	173 74	.....	2 40
Metal township,	.....	1,218 90	1,516 00	1,303 32	4,038 22	470 68	136 36	149 69	71 22	33 80
Montgomery township,	.....	3,727 88	3,172 83	4,122 02	11,022 23	923 46	196 97	85 80	.....	.....
Mercersburg borough,	.....	225 37	1,915 96	2,145 06	4,286 39	713 08	161 55	809 17	.....	.....
Peters township,	.....	3,336 61	5,692 43	4,631 62	13,660 66	1,483 22	263 16	465 33	14 16	42 00
Quincy township,	.....	2,828 58	3,735 82	3,331 15	9,895 55	813 53	281 50	241 99	.....	303 60
St. Thomas township,	.....	2,079 08	2,130 09	2,975 95	7,185 12	743 94	121 59	229 72	.....	15 30
Southampton township,	.....	1,898 55	3,414 94	3,175 02	8,488 51	823 07	143 15	270 12	18 42	16 40
Washington township,	.....	4,680 82	5,564 39	5,486 68	15,731 89	1,197 30	330 97	722 50	12 65	597 77
Waynesboro borough,	.....	1,340 59	14,158 40	17,202 58	32,701 57	1,780 11	2,008 70	1,951 01	168 00	5,460 00
Warren township,	.....	339 08	395 34	448 30	1,182 72	191 49	35 39	44 60	.....	.....
Total,	.....	$49,329 92	$85,037 06	$116,046 71	$250,413 69	$22,499 54	$7,727 83	$12,402 59	$1,008 10	$7,324 72

Amount paid for support of the poor, $15,380.94. Amount paid for bridges, $6,772.54.

FULTON COUNTY.

Names of Assessment Districts.	First Division. Showing the amount of taxes collected in the county for all purposes.					Second Division. Showing a specific return of all taxes on the subjects named.				
	No. 1.	No. 2.	No. 3.	No. 4.	No. 5.	No. 6.	No. 7.	No. 8.	No. 9.	No. 10.
	Amount of taxes collected for the support of the poor.	Amount of taxes collected for the construction and repairs of streets, roads and bridges.	Amount of taxes collected for schools and school purposes, not including any appropriation received from the State.	Amount of taxes collected for any purpose not embraced in columns 1, 2 and 3, whether the same be State, county or local taxes.	Total amount of taxes collected for all purposes, as set forth in the four preceding columns.	Amount of taxes collected on personal property.	Amount of taxes collected on occupations.	Amount of taxes collected on licenses of all kinds, including wholesale and retail liquor licenses.	Amount of taxes collected on the real estate of railroad corporations.	Amount of taxes collected on the real estate of corporations other than railroads, including limited partnerships.
Ayr,	$644 67	$1,933 47	$752 11	$1,839 01	$5,169 26	$238 87	$122 20	$20 76	.....	.....
Belfast,	123 20	1,540 02	308 00	538 17	2,509 39	147 97	47 30	16 09	.....	.....
Bethel,	207 49	933 60	622 47	935 53	2,699 09	130 65	26 87	24 49	.....	.....
Brush Creek,	.....	644 70	429 80	657 59	1,732 09	99 17	59 02	18 73	.....	.....
Dublin,	.....	754 22	188 58	806 41	1,749 21	93 80	79 20	328 27	.....	.....
Licking Creek,	126 02	1,008 17	315 05	526 43	1,975 67	123 60	65 41	20 02	.....	.....
McConnellsburg,	.....	435 41	871 13	813 66	2,120 20	36 62	167 70	524 08	.....	.....
Taylor,	238 12	1,071 54	238 12	1,012 83	2,560 61	178 00	69 20	38 51	.....	.....
Thompson,	137 06	685 07	137 01	609 50	1,568 58	147 89	44 00	8 23	.....	.....
Todd,	84 92	764 35	84 92	736 24	1,670 43	107 60	52 25	14 12	.....	.....
Union,	.....	455 34	911 90	491 16	1,858 40	185 87	48 16	11 54	.....	.....
Wells,	.....	755 40	604 32	647 54	2,007 26	83 57	42 90	31 65	.....	.....
Total,	$1,561 42	$10,981 29	$5,463 41	$9,614 07	$27,620 19	$1,563 61	$824 31	$1,056 49	.....	.....

GREENE COUNTY.

Names of Assessment Districts.	First Division. Showing the amount of taxes collected in the county for all purposes.					Second Division. Showing a specific return of all taxes on the subjects named.				
	No. 1.	No. 2.	No. 3.	No. 4.	No. 5.	No. 6.	No. 7.	No. 8.	No. 9.	No. 10.
	Amount of taxes collected for the support of the poor.	Amount of taxes collected for the construction and repairs of streets, roads and bridges.	Amount of taxes collected for schools and school purposes, not including any appropriation received from the State.	Amount of taxes collected for any purpose not embraced in columns 1, 2 and 3, whether the same be State, county or local taxes.	Total amount of taxes collected for all purposes, as set forth in the four preceding columns.	Amount of taxes collected on personal property.	Amount of taxes collected on occupations.	Amount of taxes collected on licenses of all kinds, including wholesale and retail liquor licenses.	Amount of taxes collected on the real estate of railroad corporations.	Amount of taxes collected on the real estate of corporations other than railroads, including limited partnerships.
Allepo,	.....	$3,172 43	$2,037 60	$2,315 19	$7,525 22	$88 26	$40 96	$42 68	.....	.....
Cumberland,	.....	3,528 88	1,897 62	5,322 34	10,748 84	103 70	37 55	46 02	.....	.....
Carmichaels borough,	.....	266 00	716 51	1,296 76	2,279 27	14 02	34 24	70 64	.....	.....
Centre,	.....	3,307 78	3,630 76	4,774 24	11,712 78	151 77	73 08	83 48	.....	.....
Dunkard,	.....	2,739 00	675 00	3,202 54	6,616 54	88 66	40 60	31 67	.....	.....
Franklin,	.....	6,084 66	2,237 92	5,021 05	13,343 63	128 20	87 00	21 93	.....	.....
Greensboro borough,	.....	155 00	383 00	513 70	1,051 70	7 22	22 98	67 08	.....	.....
Greene,	.....	1,832 10	595 12	2,276 07	4,703 29	70 35	17 84	20 50	.....	.....
Gilmore,	.....	1,400 77	965 02	1,816 86	4,122 65	81 50	32 42	45 25	.....	.....
Jefferson borough,	.....	250 30	326 89	578 86	1,156 05	8 52	25 20	37 86	.....	.....
Jefferson,	.....	1 891 38	1,372 00	2,891 28	6,154 66	68 48	29 60	18 42	.....	.....
Jackson,	.....	2,055 23	1,540 06	2,359 26	5,954 65	89 94	35 08	26 15	.....	.....
Morgan,	.....	1,896 82	1,314 22	2,967 73	6,178 77	62 04	37 80	38 10	.....	.....
Morris,	.....	3,475 25	2,840 00	3,351 28	9,666 53	138 78	49 81	62 00	.....	.....
Monongahela,	.....	1,850 00	1,150 00	2,793 13	5,793 13	54 55	31 92	10 86	.....	.....
Mt. Morris borough,	.....	255 00	490 00	589 14	1,324 14	8 74	18 92	60 10	.....	.....
Perry,	.....	2,410 12	1,476 24	2,264 22	6,150 58	83 36	23 00	2 80	.....	.....
Richhill,	.....	5,576 03	5,428 80	4,732 35	15,737 18	222 88	82 40	104 60	.....	.....
Springhill,	.....	2,300 00	1,683 00	1,947 57	5,930 57	97 47	52 80	75 23	.....	.....
Washington,	.....	1,645 20	1,466 60	2,942 91	6,054 71	73 96	27 80	10 89	.....	.....
Wayne,	.....	4,568 32	2,264 41	3,280 42	10,053 15	119 76	54 20	41 98	.....	.....

GREENE COUNTY—Continued.

Names of Assessment Districts.	First Division. Showing the amount of taxes collected in the county for all purposes.					Second Division. Showing a specific return of all taxes on the subjects named.				
	No. 1.	No. 2.	No. 3.	No. 4.	No. 5.	No. 6.	No. 7.	No. 8.	No. 9.	No. 10.
	Amount of taxes collected for the support of the poor.	Amount of taxes collected for the construction and repairs of streets, roads and bridges.	Amount of taxes collected for schools and school purposes, not including any appropriation received from the State.	Amount of taxes collected for any purpose not embraced in columns 1, 2 and 3, whether the same be State, county or local taxes.	Total amount of taxes collected for all purposes, as set forth in the four preceding columns.	Amount of taxes collected on personal property.	Amount of taxes collected on occupations.	Amount of taxes collected on licenses of all kinds, including wholesale and retail liquor licenses.	Amount of taxes collected on the real estate of railroad corporations.	Amount of taxes collected on the real estate of corporations other than railroads, including limited partnerships.
Waynesburg borough,	.....	8,918 20	4,260 38	5,575 66	18,754 24	66 00	221 30	682 31	.....	.....
Whitely,	.....	1,839 26	1,610 00	3,008 46	6,457 72	71 73	24 22	29 45	.....	.....
Total,	.....	$61,357 83	$40,301 15	$65,821 02	$167,480 00	$1,899 89	$1,100 72	$1,630 60	.....	.....

There was $3,005.50 of dog tax collected, which amount is included in column No. 4, $17,063.75 collected for support of the poor, and $13,935.99 paid by the county for the construction of roads and bridges, which amount is also included in the collection as set forth in column No. 4.

Names of Assessment Districts.	First Division. Showing the amount of taxes collected in the county for all purposes.					Second Division. Showing a specific return of all taxes on the subjects named.				
	No. 1.	No. 2.	No. 3.	No. 4.	No. 5.	No. 6.	No. 7.	No. 8.	No. 9.	No. 10.
	Amount of taxes collected for the support of the poor.	Amount of taxes collected for the construction and repairs of streets, roads and bridges.	Amount of taxes collected for schools and school purposes, not including any appropriation received from the State.	Amount of taxes collected for any purpose not embraced in columns 1, 2 and 3, whether the same be State, county or local taxes.	Total amount of taxes collected for all purposes, as set forth in the four preceding columns.	Amount of taxes collected on personal property.	Amount of taxes collected on occupations.	Amount of taxes collected on licenses of all kinds, including wholesale and retail liquor licenses.	Amount of taxes collected on the real estate of railroad corporations.	Amount of taxes collected on the real estate of corporations other than railroads, including limited partnerships.
Alexandra borough,	.....	$368 25	$675 42	$865 83	$1,909 50	$11 96	$70 13	$47 83	$4 00	.....
Barree township,	.....	1,139 37	1,073 60	1,101 11	3,305 08	69 32	43 04	26 52	.....	.....
Brady township,	.....	1,841 48	690 48	1,982 42	4,514 38	55 27	61 88	26 28	12 09	4 90
Broad Top City borough,	.....	184 01	444 03	365 63	993 67	12 68	33 36	42 13	.....	27 20
Carbon township,	.....	1,493 03	1,659 03	1,457 22	4,609 28	46 36	112 56	40 55	51 93	798 10
Coalmont borough,	.....	185 07	444 03	153 39	782 49	4 69	24 40	14 22	.....	12 06
Cromwell township,	.....	1,057 04	1,729 56	1,329 47	4,116 07	78 90	55 68	7 38	.....	80 24
Cass township,	.....	583 77	553 92	824 37	1,962 06	58 46	14 20	3 47	.....	.....
Cassville borough,	.....	150 37	120 30	351 65	622 32	12 16	26 52	31 06	.....	.....
Clay township,	.....	1,042 55	579 19	947 34	2,569 08	78 29	31 18	.....	.....	.....
Dudley borough,	.....	202 01	265 28	333 37	800 66	17 23	35 76	77 68	2 80	.....
Dublin township,	.....	1,149 51	1,308 71	1,156 01	3,614 23	94 10	50 76	12 09	.....	.....
Franklin township,	.....	1,259 60	1,259 60	1,587 78	4,106 98	103 20	57 12	22 75	.....	92 18
Henderson township,	.....	988 55	995 98	795 17	2,779 70	56 74	35 76	5 70	10 64	.....
Hopewell township,	.....	619 74	464 80	844 26	1,928 80	45 76	57 48	20 43	23 61	.....
Huntingdon borough—1st ward,	.....	5,958 34	4,091 35	4,061 10	14,110 79	24 76	133 20	60 843	78 56	.....
2d ward,	.....	4,074 84	2,811 75	7,214 97	14,101 56	17 32	271 44	1,369 86	45 76	139 12
3d ward,	.....	6,254 09	4,059 94	4,157 14	14,471 17	30 49	232 36	288 99	136 00	.....
4th ward,	.....	2,849 92	2,440 35	3,003 27	8,293 54	14 44	241 40	267 85	36 60	39 76
Jackson township,	.....	940 13	1,130 00	2,220 58	4,290 71	80 16	125 84	59 15	.....	244 77
Juniata township,	.....	579 99	373 38	551 96	1,505 33	37 64	11 20	.....	.....	.....
Logan township,	.....	1,049 81	641 98	2,820 28	4,512 07	82 60	114 76	102 83	27 28	.....

HUNTINGDON COUNTY—Continued.

Names of Assessment Districts.	First Division. Showing the amount of taxes collected in the county for all purposes.					Second Division. Showing a specific return of all taxes on the subjects named.				
	No. 1.	No. 2.	No. 3.	No. 4.	No. 5.	No. 6.	No. 7.	No. 8.	No. 9.	No. 10.
	Amount of taxes collected for the support of the poor.	Amount of taxes collected for the construction and repairs of streets, roads and bridges.	Amount of taxes collected for schools and school purposes, not including any appropriation received from the State.	Amount of taxes collected for any purpose not embraced in columns 1, 2 and 3, whether the same be State, county or local taxes.	Total amount of taxes collected for all purposes, as set forth in the four preceding columns.	Amount of taxes collected on personal property.	Amount of taxes collected on occupations.	Amount of taxes collected on licenses of all kinds, including wholesale and retail liquor licenses.	Amount of taxes collected on the real estate of railroad corporations.	Amount of taxes collected on the real estate of corporations other than railroads, including limited partnerships.
Lincoln township,	.....	527 13	891 13	1,037 10	2,455 36	71 67	38 08	12 55	.....	8 80
Mapleton borough,	.....	742 11	582 60	890 83	2,215 54	5 68	74 68	73 36	19 60	.....
Marklesburg borough,	.....	256 69	442 74	415 63	1,115 06	18 77	38 08	21 92	.....	.....
Morris township,	.....	1,232 90	434 11	1,350 12	3,017 13	45 09	32 88	25 65	3 00	.....
Miller township,	.....	647 83	524 83	840 42	2,013 08	65 79	12 32	3 75	.....	.....
Mt. Union borough,	.....	1,298 22	1,853 18	2,257 54	5,408 95	23 44	166 00	204 30	14 50	200 00
Oneida township,	.....	145 54	630 69	771 59	1,547 82	45 48	20 40	11 35	.....	.....
Orbisonia borough,	.....	218 40	1,141 45	1,154 44	2,514 29	18 00	89 24	334 33	.....	.....
Penn township,	.....	864 30	864 30	1,839 84	3,568 44	94 91	68 80	25 18	.....	.....
Porter township,	.....	2,897 81	1,934 74	2,681 56	7,514 11	122 29	62 48	3 50	4 00	240 00
Rockhill borough,	.....	76 83	879 27	525 97	1,482 07	3 64	56 72	10 07	.....	.....
Saltillo borough,	.....	210 00	607 45	469 29	1,286 74	9 63	49 68	49 50	1 80	.....
Shade Gap borough,	.....	87 37	174 75	164 34	426 46	3 36	19 68	29 44	.....	.....
Shirley township,	.....	1,700 00	1,900 00	2,345 01	5,945 01	128 92	59 68	12 94	4 60	.....
Shirleysburg borough,	.....	170 00	325 00	472 67	967 67	8 25	33 08	43 66	.....	.....
Smithfield township,	.....	620 44	604 00	1,485 18	2,709 62	27 88	73 04	633 44	.....	.....
Springfield township,	.....	922 16	615 94	719 65	2,257 75	60 22	43 44	22 97	.....	.....
Spruce Creek township,	.....	1,727 94	1,383 20	1,642 26	4,753 40	40 42	54 96	49 10	64 72	.....
Tell township,	.....	1,172 99	725 39	1,002 27	2,900 65	53 89	55 24	53 93	.....	.....
Todd township,	.....	1,534 39	901 46	1,233 95	3,669 80	83 73	46 00	12 47	.....	.....
Three Springs borough,	.....	137 23	137 23	373 05	647 51	7 76	29 48	65 20	.....	.....

Union township,	.....	636 96	426 64	909 83	1,973 43	62 23	56 00	17 02	3 18	.....
Walker township,	.....	1,730 74	865 38	1,264 61	3,860 73	68 32	42 12	32 41	.....	.....
Warriors Mark township,	.....	3,356 55	1,774 77	3,821 11	8,952 43	150 85	133 32	56 32	.....	65 10
West township,	.....	1,794 75	1,794 75	1,502 25	5,091 75	70 32	46 60	15 61	.....	.....
Total,	.....	$58,671 76	$50,227 68	$69,294 83	$178,194 27	$2,342 07	$3,251 03	$4,895 17	$544 58	$1,952 23

Paid by county for maintenance of poor, $13,500.00.
Paid by county for bridges, $2,527.01.

INDIANA COUNTY.

Names of Assessment Districts.	First Division. Showing the amount of taxes collected in the county for all purposes.					Second Division. Showing a specific return of all taxes on the subjects named.				
	No. 1.	No. 2.	No. 3.	No. 4.	No. 5.	No. 6.	No. 7.	No. 8.	No. 9.	No. 10.
	Amount of taxes collected for the support of the poor.	Amount of taxes collected for the construction and repairs of streets, roads and bridges.	Amount of taxes collected for schools and school purposes, not including any appropriation received from the State.	Amount of taxes collected for any purpose not embraced in columns 1, 2 and 3, whether the same be State, county or local taxes.	Total amount of taxes collected for all purposes, as set forth in the four preceding columns.	Amount of taxes collected on personal property.	Amount of taxes collected on occupations.	Amount of taxes collected on licenses of all kinds, including wholesale and retail liquor licenses.	Amount of taxes collected on the real estate of railroad corporations.	Amount of taxes collected on the real estate of corporations other than railroads, including limited partnerships.
Armagh borough,	.....	.....	$70 12	$254 00	$324 12	$176 66	$10 93	.....	.....	.....
Armstrong township,	$1,267 02	$1,583 78	1,583 78	1,803 88	6,238 46	512 57	80 94	.....	.....	.....
Blairsville borough,	2,287 72	9,150 91	7,625 76	4,540 31	23,604 70	744 65	143 94	.....	$100 50	$285 50
Blacklick township,	574 55	2,010 94	1,061 83	1,652 41	5,299 73	458 91	48 79	.....	.....	.....
Buffington township,	.....	1,047 99	943 11	591 05	2,582 06	124 00	81 43	.....	.....	.....
Burrell township,	$73 15	3,482 60	2,910 50	1,668 54	8,934 79	664 55	238 50	.....	.....	1,113 55

INDIANA COUNTY—Continued.

Names of Assessment Districts.	First Division. Showing the amount of taxes collected in the county for all purposes.					Second Division. Showing a specific return of all taxes on the subjects named.				
	No. 1.	No. 2.	No. 3.	No. 4.	No. 5.	No. 6.	No. 7.	No. 8.	No. 9.	No. 10.
	Amount of taxes collected for the support of the poor.	Amount of taxes collected for the construction and repairs of streets, roads and bridges.	Amount of taxes collected for schools and school purposes, not including any appropriation received from the State.	Amount of taxes collected for any purpose not embraced in columns 1, 2 and 3, whether the same be State, county or local taxes.	Total amount of taxes collected for all purposes, as set forth in the four preceding columns.	Amount of taxes collected on personal property.	Amount of taxes collected on occupations.	Amount of taxes collected on licenses of all kinds, including wholesale and retail liquor licenses.	Amount of taxes collected on the real estate of railroad corporations.	Amount of taxes collected on the real estate of corporations other than railroads, including limited partnerships.
Brushvaliey township,	810 10	1,822 73	1,417 68	1,163 57	5,214 08	475 04	67 25	.....	.....	.....
Banks township,	730 92	2,010 05	1,279 12	1,047 56	5,067 65	420 18	453 62	.....	.....	92 23
Canoe township,	803 43	2,142 46	2,142 46	1,027 30	6,115 65	502 09	81 74	.....	12 42	.....
Conemaugh township,	1,585 27	1,981 59	1,387 11	2,352 66	7,306 63	634 05	231 20	.....	15 12	.....
Cherry Hill township,	691 46	2,775 87	1,728 67	1,954 45	7,150 45	292 21	40 18	.....	.....	.....
Cherry Tree borough,	.....	331 08	378 38	280 48	989 94	63 73	92 90	$200 00	20 58	.....
Center township,	999 73	2,799 24	1,599 56	2,135 49	7,534 02	326 27	119 79	.....	.....	354 00
Green township,	575 28	2,301 13	1,150 56	1,899 38	5,926 35	760 75	121 41	.....	.....	.....
Grant township,	789 71	1,579 42	947 65	949 51	4,266 29	425 10	137 02	.....	.....	.....
Glen Campbell borough,	426 93	1,024 63	1,707 72	526 00	3,685 28	217 22	1,164 87	400 00	.....	754 95
Homer City borough,	366 17	640 80	1,098 52	605 27	2,710 76	175 85	152 56	.....	.....	.....
Indiana borough,	3,033 84	5,056 40	7,098 96	6,569 90	21,739 10	1,733 87	1,460 12	600 00	50 00	1,177 50
Jacksonville borough,	.....	30 94	108 30	102 71	241 95	30 69	12 74	.....	.....	.....
Mahoning—East township,	531 10	2,124 41	796 65	1,459 52	4,911 68	396 97	36 90	.....	.....	.....
West township,	410 57	1,231 72	821 15	1,168 29	3,631 73	356 30	67 83	.....	.....	.....
North township,	465 31	1,395 93	1,163 28	1,322 12	4,346 64	253 90	94 40	.....	.....	152 37
South township,	600 02	1,800 06	1,200 04	1,654 08	5,254 20	315 65	97 84	.....	.....	.....
Marion Centre borough,	420 63	300 45	360 54	434 86	1,516 48	179 84	103 39	.....	.....	.....
Mechanicsburg borough,	109 95	96 20	54 97	82 21	343 33	174 77	3 36	.....	.....	.....
Montgomery township,	674 85	1,687 14	2,024 56	962 11	5,348 66	364 24	211 42	.....	66 03	.....
Pine township,	570 93	1,427 34	570 93	811 39	3,380 59	322 22	200 45	.....	.....	.....

Rayne township,	595 65	3,573 90	2,184 05	2,352 64	8,706 24	694 22	158 66	.....	.....	.....
Shelocta borough,	.....	84 82	101 78	111 64	298 24	33 22	12 40	.....	.....	.....
Saltsburg borough,	264 23	2,642 36	2,113 88	1,480 54	6,501 01	216 43	399 12	.....	52 80	.....
Smicksburg borough,	.....	118 90	297 26	190 16	606 32	64 54	38 48	.....	.....	.....
Washington township,	684 18	2,052 54	1,368 36	1,925 55	6,030 63	461 29	77 78	.....	.....	.....
Wheatfield, East, township,	390 14	1,365 50	1,267 98	1,089 73	4,113 35	329 81	74 06	.....	.....	.....
Wheatfield, West, township,	706 14	2,353 80	1,519 97	1,389 17	5,969 08	223 62	189 84	.....	84 33	.....
White township,	726 23	3,325 71	2,420 78	2,766 38	11,239 10	677 73	160 99	.....	.....	157 50
Young township,	794 96	1,987 41	1,589 92	2,169 36	6,541 65	3669 4	80 18	.....	.....	.....
Total,	$23,760 17	$71,340 66	$56,075 89	$52,494 22	$203,670 94	$14,170 08	$6,747 03	$1,200 00	$401 78	$4,087 60

JEFFERSON COUNTY.

Names of Assessment Districts.	First Division. Showing the amount of taxes collected in the county for all purposes.					Second Division. Showing a specific return of all taxes on the subjects named.				
	No. 1.	No. 2.	No. 3.	No. 4.	No. 5.	No. 6.	No. 7.	No. 8.	No. 9.	No. 10.
	Amount of taxes collected for the support of the poor.	Amount of taxes collected for the construction and repairs of streets, roads and bridges.	Amount of taxes collected for schools and school purposes, not including any appropriation received from the State.	Amount of taxes collected for any purpose not embraced in columns 1, 2 and 3, whether the same be State, county or local taxes.	Total amount of taxes collected for all purposes, as set forth in the four preceding columns.	Amount of taxes collected on personal property.	Amount of taxes collected on occupations.	Amount of taxes collected on licenses of all kinds, including wholesale and retail liquor licenses.	Amount of taxes collected on the real estate of railroad corporations.	Amount of taxes collected on the real estate of corporations other than railroads, including limited partnerships.
Barnett,	$144 54	$722 71	$1,156 33	$437 73	$2,461 31	$136 66	$153 26	$8 04	.....	.....
Beaver,	.....	772 85	1,030 48	1,251 10	3,054 43	166 40	105 40	26 64	.....	.....
Bell,	203 06	609 19	2,639 88	2,358 05	5,810 18	198 45	161 22	2 79	.....	$2,485 00

JEFFERSON COUNTY—Continued.

Names of Assessment Districts.	First Division. Showing the amount of taxes collected in the county for all purposes.					Second Division. Showing a specific return of all taxes on the subjects named.				
	No. 1.	No. 2.	No. 3.	No. 4.	No. 5.	No. 6.	No. 7.	No. 8.	No. 9.	No. 10.
	Amount of taxes collected for the support of the poor.	Amount of taxes collected for the construction and repairs of streets, roads and bridges.	Amount of taxes collected for schools and school purposes, not including any appropriation received from the State.	Amount of taxes collected for any purpose not embraced in columns 1, 2 and 3, whether the same be State, county or local taxes.	Total amount of taxes collected for all purposes, as set forth in the four preceding columns.	Amount of taxes collected on personal property.	Amount of taxes collected on occupations.	Amount of taxes collected on licenses of all kinds, including wholesale and retail liquor licenses.	Amount of taxes collected on the real estate of railroad corporations.	Amount of taxes collected on the real estate of corporations other than railroads, including limited partnerships.
Big Run,	.....	$16 36	1,632 72	2,388 08	4,837 16	123 76	411 34	534 02	$19 47	.....
Brockwayville,	491 26	1,965 07	1,965 07	1,842 50	6,263 90	209 45	1,114 88	317 88	25 85	751 40
Brookville,	3,131 63	7,515 93	8,768 58	11,567 44	30,983 58	1,705 97	1,255 25	2,975 58	.....	730 80
Clayville,	.....	3,348 70	2,232 46	4,196 86	9,778 02	238 22	945 17	807 07	.....	1,153 85
Clover,	261 28	606 76	609 66	1,054 13	2,621 83	135 19	38 42	8 20	7 25	.....
Corsica,	104 58	139 40	418 33	541 46	1,203 77	121 86	80 12	53 54	.....	.....
Eldred,	2,185 64	2,341 76	1,873 41	1,888 13	8,288 94	436 28	310 52	46 49	.....	.....
Gaskill,	.....	1,641 98	1,334 11	1,191 53	4,167 62	148 67	85 13	6 50	.....	38 57
Heath,	401 66	680 17	446 29	513 07	2,041 19	62 00	66 02	.....	.....	.....
Henderson,	433 39	1,083 48	2 166 97	3,006 68	6,690 52	463 12	273 61	260 00	.....	2,054 70
Knox,	974 68	1,949 36	1,705 69	1,441 43	6,071 16	227 50	223 93	10 96	.....	.....
McCalmont,	2,487 55	3,420 38	5,907 93	4,368 35	16,184 21	490 27	2,320 00	658 73	.....	5,747 70
Oliver,	165 85	1,990 21	1,326 81	1,970 76	5,453 63	222 52	137 03	42 90	.....	32 30
Perry,	763 77	2,545 92	1,781 85	3,086 62	8,178 17	346 26	232 50	53 90	.....	1,422 90
Pine Creek,	566 76	1,246 87	1,586 93	1,435 96	4,836 52	325 56	211 77	16 21	15 60	.....
Polk,	.....	1,458 70	729 35	1,434 36	3,622 41	138 76	72 42	18 53	.....	.....
Porter,	349 67	558 98	454 17	828 77	2,191 59	112 87	17 74	7 00	.....	.....
Punxsutawney,	2,137 37	3,918 51	11,309 32	21,047 02	38,502 22	709 63	1,935 24	3,323 93	.....	764 28
Reynoldsville,	2,000 36	2,000 36	9,668 42	8,945 12	22,614 26	238 58	1,817 43	1,960 07	.....	412 50
Ringgold,	296 23	1,066 45	947 96	1,412 95	3,723 59	205 74	145 08	32 30	.....	.....
Ross,	819 72	1,424 52	1,639 45	2,517 02	6,410 71	413 78	327 07	5 60	1 55	.....

Snyder,	.....	2,271 68	2,271 68	2,884 36	7,427 72	303 02	443 37	164 50	.....	2,777 88
Summerville,	220 80	220 80	386 40	410 62	1,238 62	83 88	112 64	38 18	11 27	.....
Union,	597 97	946 79	498 31	1,188 09	3,231 16	164 74	63 35	.....	.....	.....
Warsaw,	813 64	1,830 69	1,220 46	2,476 69	6,341 48	350 60	163 25	49 08	.....	.....
Washington,	1,481 54	3,703 86	4,444 63	5,014 05	14,644 08	823 98	838 69	568 67	7 40	1,552 24
West Reynoldsville,	.....	570 38	1,711 15	1,480 71	3,762 24	36 08	302 69	203 90	116 37	.....
Winslow,	4,485 53	6,279 94	10,765 27	5,782 10	27,312 64	769 18	2,577 12	514 29	10 32	10,284 58
Worthville,	91 21	60 80	91 21	227 76	470 98	53 19	39 21	15 58	.....	.....
Young,	759 50	3,797 50	3,038 00	4,958 75	12,553 75	274 84	898 07	614 96	.....	6,802 48
Total,	$26,369 19	$63,606 87	$87,849 28	$105,148 25	$282,973 59	$10,437 01	$17,878 94	$13,373 04	$215 08	$37,011 18

JUNIATA COUNTY.

Names of Assessment Districts.	First Division. Showing the amount of taxes collected in the county for all purposes.					Second Division. Showing a specific return of all taxes on the subjects named.				
	No. 1.	No. 2.	No. 3.	No. 4.	No. 5.	No. 6.	No. 7.	No. 8.	No. 9.	No. 10.
	Amount of taxes collected for the support of the poor.	Amount of taxes collected for the construction and repairs of streets, roads and bridges.	Amount of taxes collected for schools and school purposes, not including any appropriation received from the State.	Amount of taxes collected for any purpose not embraced in columns 1, 2 and 3, whether the same be State, county or local taxes.	Total amount of taxes collected for all purposes, as set forth in the four preceding columns.	Amount of taxes collected on personal property.	Amount of taxes collected on occupations.	Amount of taxes collected on licenses of all kinds, including wholesale and retail liquor licenses.	Amount of taxes collected on the real estate of railroad corporations.	Amount of taxes collected on the real estate of corporations other than railroads, including limited partnerships.
Beale township,	$733 43	$1,310 77	$917 37	$1,573 69	$4,535 26	$175 87	$71 51	$40 00	.....	.....
Delaware township,	1,066 36	2,132 67	1,160 58	2,046 79	6,406 40	320 68	100 04	27 17	$42 61	.....
Fayette township,	1,464 24	2,077 53	1,653 56	3,796 00	8,991 33	541 93	117 89	89 25	.....	.....
Fermanaugh township,	895 91	2,142 54	903 47	2,274 58	6,216 50	243 21	94 30	19 37	.....	.....
Greenwood township,	182 43	908 03	333 89	613 29	2,037 64	129 84	53 13	112 34	.....	.....
Lack township,	791 87	954 36	1,228 61	1,049 09	4,023 93	270 96	122 30	23 56	.....	.....

JUNIATA COUNTY—Continued.

Names of Assessment Districts.	First Division. Showing the amount of taxes collected in the county for all purposes.					Second Division. Showing a specific return of all taxes on the subjects named.				
	No. 1.	No. 2.	No. 3.	No. 4.	No. 5.	No. 6.	No. 7.	No. 8.	No. 9.	No. 10.
	Amount of taxes collected for the support of the poor.	Amount of taxes collected for the construction and repairs of streets, roads and bridges.	Amount of taxes collected for schools and school purposes, not including any appropriation received from the State.	Amount of taxes collected for any purpose not embraced in columns 1, 2 and 3, whether the same be State, county or local taxes.	Total amount of taxes collected for all purposes, as set forth in the four preceding columns.	Amount of taxes collected on personal property.	Amount of taxes collected on occupations.	Amount of taxes collected on licenses of all kinds, including wholesale and retail liquor licenses.	Amount of taxes collected on the real estate of railroad corporations.	Amount of taxes collected on the real estate of corporations other than railroads, including limited partnerships.
Mifflintown borough,	1,221 77	.....	1,959 83	3,536 53	6,718 13	554 60	316 40	632 34	.....	.....
Milford township,	810 68	1,418 69	1,076 20	2,645 91	5,951 48	207 62	86 33	35 15	23 63	.....
Monroe township,	650 49	1,517 14	381 19	1,487 30	4,036 12	289 71	96 82	190 04	.....	.....
Patterson borough,	928 00	.....	1,474 00	2,438 81	4,840 81	125 39	219 77	846 11	360 78	$29 25
Port Royal borough,	610 00	.....	1,027 00	1,094 88	2,731 88	84 06	168 00	268 05	10 00	.....
Spruce Hill township,	791 35	1,107 57	686 21	2,013 97	4,599 10	157 82	53 52	32 43	.....	.....
Susquehanna township,	.....	900 57	284 04	1,021 42	2,206 03	188 85	38 15	121 25	.....	.....
Thompsontown borough,	101 64	.....	358 12	702 90	1,162 66	94 87	74 30	48 04	.....	.....
Turbett township,	258 98	1,100 67	712 45	1,633 35	3,705 45	135 40	43 18	18 75	17 88	.....
Tuscarora township,	1,287 14	1,932 64	1,656 00	1,792 81	6,668 59	399 46	160 86	184 54	.....	.....
Walker township,	679 48	3,057 64	1,435 60	4,210 25	9,382 97	237 30	127 56	49 20	18 20	.....
Total,	$12,473 77	$20,560 82	$17,248 12	$33,931 57	$84,214 28	$4,157 57	$1,944 06	$2,737 59	$473 10	$29 25

LACKAWANNA COUNTY.

Names of Assessment Districts.	First Division. Showing the amount of taxes collected in the county for all purposes.					Second Division. Showing a specific return of all taxes on the subjects named.				
	No. 1.	No. 2.	No. 3.	No. 4.	No. 5.	No. 6.	No. 7.	No. 8.	No. 9.	No. 10.
	Amount of taxes collected for the support of the poor.	Amount of taxes collected for the construction and repairs of streets, roads and bridges.	Amount of taxes collected for schools and school purposes, not including any appropriation received from the State.	Amount of taxes collected for any purpose not embraced in columns 1, 2 and 3, whether the same be State, county or local taxes.	Total amount of taxes collected for all purposes, as set forth in the four preceding columns.	Amount of taxes collected on personal property.	Amount of taxes collected on occupations.	Amount of taxes collected on licenses of all kinds, including wholesale and retail liquor licenses.	Amount of taxes collected on the real estate of railroad corporations.	Amount of taxes collected on the real estate of corporations other than railroads, including limited partnerships.
Archbald borough,	$2,296 06	$5,929 99	$10,934 82	$3,620 57	$22,781 44	$572 28	$308 04	$3,837 56	$5 52	$12,156 62
Blakely borough,	1,907 88	3,052 50	9,627 80	5,889 09	20,477 27	644 23	2,070 73	573 00	20 58	7,099 62
Benton township,	511 41	1,022 82	1,192 29	1,344 70	4,071 22	461 16	113 15	57 30	.....	.....
Carbondale township,	1,594 91	1,278 69	2,669 58	2,030 39	7,573 57	268 52	738 99	401 00	2 04	390 67
Covington township,	257 56	1,286 77	1,470 09	810 63	3,825 05	327 19	141 43	.....	13 94	258 61
Clifton township,	148 87	.....	250 10	250 57	649 54	45 37	51 30	57 20	5 70	182 22
Dickson City borough,	2,610 48	939 60	8,572 59	9,855 99	21,978 66	349 94	2,215 35	4,011 00	9 34	5,674 65
Dalton borough,	252 72	990 00	1,393 79	1,050 93	3,687 44	347 84	253 05	114 60	.....	56 04
Dunmore borough,	5,856 12	9,294 00	12,900 77	13,410 00	41,460 89	1,046 29	6,808 60	6,267 23	5,656 84	15,122 0
Elmhurst borough,	.....	135 99	913 48	515 96	1,565 43	170 91	151 59	343 80	.....	173 94
Fell township,	2,912 73	2,524 69	5,998 12	5,259 24	16,694 78	550 15	1,167 08	1,427 92	.....	14,407 81
Goldsboro borough,	.....	64 04	80 36	71 28	215 68	22 48	25 74	.....	.....	7 67
Glenburn borough,	168 80	134 99	278 00	654 41	1,236 20	117 90	36 62	114 60	4 61	1 69
Greenfield township,	404 79	.....	1,572 95	1,958 75	3,936 49	228 35	53 10	57 30	.....	18 00
Jefferson township,	428 40	257 04	685 44	718 20	2,089 08	147 41	90 95	114 60	6 96	150 38
Jermyn borough,	1,561 68	2,230 96	4,015 72	1,879 43	9,687 79	314 75	1,409 57	1,260 60	.....	1,789 62
Lackawanna township,	3,990 20	3,990 20	17,290 85	5,158 83	30,430 08	802 61	1,874 70	802 20	19,109 03	3,467 39
La Plume borough,	125 15	251 73	200 15	426 63	1,003 66	73 73	24 12	57 30	.....	306 38
Lehigh township,	.....	228 3	249 97	200 78	678 68	29 69	23 76	.....	.....	50 25
Madison township,	588 60	1,765 80	1,654 88	1,373 82	5,383 10	392 68	373 10	.....	.....	95 00
Mayfield borough,	1,427 60	1,070 50	2,935 80	1,393 74	6,827 64	234 62	1,153 37	1,141 03	35 59	3,162 76

LACKAWANNA COUNTY—Continued.

Names of Assessment Districts.	First Division. Showing the amount of taxes collected in the county for all purposes.					Second Division. Showing a specific return of all taxes on the subjects named.				
	No. 1.	No. 2.	No. 3.	No. 4.	No. 5.	No. 6.	No. 7.	No. 8.	No. 9.	No. 10.
	Amount of taxes collected for the support of the poor.	Amount of taxes collected for the construction and repairs of streets, roads and bridges.	Amount of taxes collected for schools and school purposes, not including any appropriation received from the State.	Amount of taxes collected for any purpose not embraced in columns 1, 2 and 3, whether the same be State, county or local taxes.	Total amount of taxes collected for all purposes, as set forth in the four preceding columns.	Amount of taxes collected on personal property.	Amount of taxes collected on occupations.	Amount of taxes collected on licenses of all kinds, including wholesale and retail liquor licenses.	Amount of taxes collected on the real estate of railroad corporations.	Amount of taxes collected on the real estate of corporations other than railroads, including limited partnerships.
Mossic borough,	1,674 97	2,791 98	7,453 35	2,272 06	14,192 36	574 68	1,584 20	1,146 00	.....	5,653 88
Newton township,	545 77	1,963 86	1,309 85	1,848 64	5,668 12	457 08	108 35	.....	.....	78 75
North Abington township,	200 68	792 12	719 85	1,080 81	2,793 46	239 39	14 26	.....	.....	.....
Olyphant borough,	2,556 63	8,720 72	10,785 50	3,962 65	26,025 50	662 08	2,998 20	4,584 00	.....	9,032 23
Old Forge borough,	3,831 04	3,179 38	12,588 38	5,056 53	24,655 33	562 27	3,047 63	5,769 54	240 33	13,482 62
Old Forge township,	423 71	260 22	1,127 63	652 00	2,473 56	89 42	21 04	.....	2,319 86	.....
Ransom township,	1,016 03	1,524 05	1,947 39	1,482 28	5,969 75	1,721 77	1,471 68	.....	72 99	235 44
Roaring Brook township,	172 50	751 80	630 00	504 25	2,058 55	97 04	47 79	.....	.....	707 22
Spring Brook township,	121 60	1,216 00	972 80	695 55	3,005 95	187 72	48 17	.....	72	638 67
South Abington township,	525 33	1,400 86	3,992 48	2,626 65	8,545 32	651 38	659 16	229 20	.....	387 80
Scott township,	595 82	3,098 34	2,373 34	2,053 26	8,120 76	755 18	136 71	57 30	.....	58 24
Taylor borough,	3,103 73	3,202 56	7,306 61	3,660 20	17,273 10	443 25	1,742 37	2,745 67	7,739 40	328 36
Throop borough,	2,965 22	3,536 48	5,225 22	3,038 29	14,765 21	86 66	922 81	1,704 67	300 52	7 65 56
Vandling borough,	417 95	1,088 87	2,397 70	1,083 97	4,988 49	175 63	522 79	573 00	.....	3,428 28
West Abington township,	113 02	348 22	248 72	490 85	1,200 81	97 75	20 31	.....	.....	.....
Winton borough,	1,590 56	5,564 47	8,244 64	2,275 89	17,675 56	568 07	2,395 52	2,521 20	.....	6,687 98
Waverly borough,	210 06	675 55	928 99	928 99	2,743 59	126 09	201 42	114 60	.....	.....
Carbondale city,	10,110 51	4,230 00	30,600 00	24,800 18	69,740 69	1,622 69	2,719 62	7,997 93	3,650 48	971 72
Scranton city,	57,931 80	25,251 00	219,467 20	255,427 59	558,317 68	19,185 82	39,267 19	165,550 87	39,276 70	71,546 95
Total,	$115,160 89	$106,345 12	$403,147 29	$371,814 18	$996,467 48	$35,461 98	$77,053 56	$213,572 32	$78,471 15	$184,967 05

Names of Collection Districts.	First Division. Showing amount of taxes collected in the county for all purposes.					Second Division. Showing a specific return of all taxes on the subjects named.				
	No. 1.	No. 2.	No. 3.	No. 4.	No. 5.	No. 6.	No. 7.	No. 8.	No. 9.	No. 10.
	Amount of taxes collected for the support of the poor.	Amount of taxes for the construction and repairs of streets, roads and bridges. This also includes the total borough tax in boroughs and the total city tax in Lancaster city.	Amount of taxes for schools and school purposes, not including any appropriation received from the State.	Amount of taxes for any purposes not embraced in columns 1, 2 and 3, whether the same be State, county or local taxes. This includes for each district county tax, State tax, mercantile license and liquor license.	Total amount of taxes for all purposes as set forth in the preceding columns, making the aggregate amount of taxes and licenses collected in the various districts of Lancaster county.	Amount of taxes on personal property, including county, school, road, city and borough taxes on horses and cattle, and State tax on money at interest and vehicles for hire.	Amount of taxes on occupations, including the poll tax levied by the county and the dollar tax levied by the school districts.	Amount of taxes on licenses of all kinds, including wholesale and retail liquor licenses and mercantile license.	Amount of taxes on the real estate of railroad corporations. This includes county, school, road, city, borough taxes.	Amount of taxes on the real estate of corporations other than railroads, including limited partnerships. This includes county, school, road, city and borough taxes.
Adamstown borough,	.....	$301 13	$525 00	$1,156 70	$1,982 83	$456 00	$241 50	$467 50	.....	.....
Akron borough,	.....	903 96	1,331 81	1,316 10	3,551 87	408 00	257 25	498 75	.....	.....
Bart,	.....	2,171 36	1,645 00	2,298 76	6,115 12	564 00	408 00	360 50	.....	$18 00
Brecknock,	.....	3,918 76	1,830 18	2,680 00	8,428 94	721 00	599 75	371 50	.....	.....
Caernarvon,	.....	3,820 37	3,025 24	3,384 70	10,230 31	920 00	451 50	162 00	.....	26 00
Christiana borough,	.....	2,064 67	1,418 24	1,653 10	5,136 01	783 00	333 25	345 00	98 00	52 00
Clay,	.....	2,030 47	2,078 29	4,318 08	8,446 84	1,121 00	534 50	186 00	.....	.....
Cocalico, East,	.....	4,117 09	3,320 73	5,170 80	12,608 62	1,486 00	807 50	915 25	7 80	.....
Cocalico, West,	.....	5,230 18	2,670 25	5,940 20	13,840 63	1,310 00	746 75	772 25	.....	.....
Colerain,	.....	3,162 17	2,728 54	3,678 40	9,569 11	872 00	536 50	260 00	.....	.....
Columbia borough,	.....	20,283 51	17,843 79	17,903 45	56,030 75	2,812 00	4,757 75	5,650 00	810 00	8,940 00
Conestoga,	.....	2,331 46	2,603 33	4,847 00	9,871 79	1,378 00	624 00	495 00	.....	.....
Conoy,	.....	2,920 00	2,477 64	3,410 00	8,807 64	602 00	580 50	521 00	8 10	24 30
Donegal, East,	.....	5,310 14	7,903 04	9,862 70	23,075 88	2,759 00	1,133 25	350 50	40 50	148 00
Donegal, West,	.....	4,962 73	2,801 97	3,210 15	10,974 85	728 00	453 00	126 25	.....	.....
Drumore,	.....	2,076 80	1,060 00	3,021 70	6,158 50	1,098 00	455 00	271 25	.....	.....
Drumore, East,	.....	1,460 93	1,969 81	2,702 36	6,133 10	762 00	381 75	128 50	.....	.....
Earl,	.....	5,360 00	4,175 00	8,010 60	17,545 60	2,420 00	717 75	269 50	.....	.....
Earl, East,	.....	5,820 85	5,719 67	7,504 80	19,045 32	2,498 00	1,020 50	523 60	.....	30 00

LANCASTER COUNTY—Continued.

Names of Collection Districts.	First Division. Showing amount of taxes collected in the county for all purposes.					Second Division. Showing a specific return of all taxes on the subjects named.				
	No. 1.	No. 2.	No. 3.	No. 4.	No. 5.	No. 6.	No. 7.	No. 8.	No. 9.	No. 10.
	Amount of taxes collected for the support of the poor.	Amount of taxes for the construction and repairs of streets, roads and bridges. This also includes the total borough tax in boroughs and the total city tax in Lancaster city.	Amount of taxes for schools and school purposes, not including any appropriation received from the State.	Amount of taxes for any purposes not embraced in columns 1, 2 and 3, whether the same be State, county or local taxes. This includes for each district county tax, State tax, mercantile license and liquor license.	Total amount of taxes for all purposes as set forth in the preceding columns, making the aggregate amount of taxes and licenses collected in the various districts of Lancaster county.	Amount of taxes on personal property, including county, school, road, city and borough taxes on horses and cattle, and State tax on money at interest and vehicles for hire.	Amount of taxes on occupations, including the poll tax levied by the county and the dollar tax levied by the school districts.	Amount of taxes on licenses of all kinds, including wholesale and retail liquor licenses and mercantile license.	Amount of taxes on the real estate of railroad corporations. This includes county, school, road, city, borough taxes.	Amount of taxes on the real estate of corporations other than railroads, including limited partnerships. This includes county, school, road, city and borough taxes.
Earl, West,	.....	5,805 70	3,831 88	7,310 30	16,947 88	2,018 00	787 75	771 00	.....	9 80
Eden,	.....	1,370 14	1,236 70	1,215 10	3,821 94	310 00	243 50	7 75	.....	.....
Elizabeth,	.....	1,639 89	1,393 12	2,915 64	5,948 65	530 00	309 75	431 00	.....	.....
Elizabethtown borough,	.....	2,696 80	1,791 16	4,032 60	8,520 56	1,442 00	633 75	1,530 00	36 00	71 80
Ephrata borough,	.....	4,325 31	5,201 41	5,318 70	14,845 42	1,314 00	842 25	1,392 00	.....	171 00
Ephrata township,	.....	5,135 75	3,307 32	7,584 13	16,027 20	1,710 00	811 00	608 50	.....	152 00
Fulton,	.....	2,621 64	2,827 49	3,710 30	9,169 43	1,208 00	501 75	380 00	.....	.....
Hempfield, East,	.....	3,252 00	4,305 51	13,117 20	21,474 71	5,614 00	1,144 00	992 00	29 00	18 90
Hempfield, West,	.....	5,628 70	6,012 60	8,842 10	20,493 40	1,952 00	1,296 50	691 75	22 50	675 00
Lampeter, East,	.....	2,620 80	4,100 00	10,474 56	17,195 36	4,026 00	874 50	605 50	.....	.....
Lampeter, West,	.....	2,430 73	3,132 89	7,910 30	13,073 92	2,390 00	612 25	374 50	.....	.....
Lancaster township,	.....	1,390 17	2,669 48	5,641 17	9,700 82	1,310 00	484 50	400 00	.....	153 00
Leacock,	.....	3,107 44	3,799 17	7,782 60	14,689 21	2,548 00	667 75	372 25	27 50	.....
Leacock, Upper,	.....	2,854 53	2,789 25	8,352 18	13,995 96	2,562 00	669 00	514 50	11 50	.....
Lititz borough,	.....	2,775 37	3,890 22	3,718 30	9,883 89	1,218 00	591 00	756 25	15 40	85 00
Little Britain,	.....	2,600 00	2,400 00	3,416 10	8,416 10	852 00	519 50	150 00	.....	.....
Manheim borough,	.....	2,570 80	2,750 42	4,628 36	9,949 58	690 00	728 50	1,830 50	.....	73 00
Manheim township,	.....	4,037 80	4,852 45	12,372 63	21,262 88	3,118 00	1,095 00	700 00	135 00	110 50
Manor,	.....	5,625 00	7,878 60	16,503 17	30,006 77	5,942 00	1,734 00	628 50	11 50	17 80

Marietta borough,	.....	4,454 66	5,372 37	4,968 00	14,775 03	1,300 00	964 25	564 00	.....	.....	
Martic,	.....	2,870 00	2,740 21	2,912 80	8,523 01	619 00	613 75	278 00	.....	.....	
Mount Joy borough,	.....	2,877 57	4,257 27	4,386 15	11,520 99	1,016 00	756 75	2,248 75	23 00	176 00	
Mount Joy township,	.....	3,300 00	4,430 00	4,031 18	15,061 18	1,306 00	765 25	256 75	.....	.....	
New Holland borough,	.....	1,629 00	1,300 00	4,429 70	7,349 70	1,702 40	382 50	1,115 50	2 60	25 60	
Paradise,	.....	2,487 25	4,243 80	6,995 60	13,728 65	2,287 00	892 25	530 25	232 00	136 00	
Penn,	.....	1,514 73	3,029 08	7,573 40	12,117 21	1,704 00	699 75	350 25	.....	7 10	
Pequea,	.....	1,758 54	2,333 33	6,132 35	10,224 22	2,498 00	457 00	389 50	.....	.....	
Providence,	.....	1,046 00	2,553 42	3,212 76	6,812 18	544 00	568 00	368 50	.....	4 80	
Quarryville borough,	.....	569 58	1,501 10	1,768 20	4,328 88	1,058 00	188 50	748 00	.....	62 00	
Rapho,	.....	3,677 27	6,788 06	11,768 60	22,183 93	2,492 00	1,133 00	286 50	.....	.....	
Sadsbury,	.....	2,310 00	2,211 97	2,169 70	6,697 67	731 00	458 25	10 75	7 00	11 00	
Salisbury,	.....	6,071 80	4,478 19	10,357 48	20,907 47	2,763 00	1,335 00	760 00	73 00	66 10	
Strasburg borough,	.....	2,008 65	1,997 34	2,517 18	6,523 17	1,462 00	393 25	606 75	17 50	85 00	
Strasburg township,	.....	2,800 00	3,393 85	6,442 38	12,626 23	1,618 00	648 50	34 00	16 40	.....	
Warwick,	.....	3,287 20	4,447 36	9,710 86	17,445 42	2,442 00	1,142 00	1,018 50	.....	110 00	
Washington borough,	.....	429 75	767 56	864 40	2,061 71	140 00	243 25	231 00	6 00	.....	
Lancaster city,	.....	143,146 00	84,000 00	116,962 38	344,108 38	19,514 00	15,400 00	53,429 00	820 00	11,410 00	
Total,	.....	$327,024 15	$275,418 11	$437,170 16	$1,039,612 42	$109,829 00	$56,496 50	$89,158 35	$2,462 60	$22,869 70	

LAWRENCE COUNTY.

Names of Assessment Districts.	First Division. Showing the amount of taxes collected in the county for all purposes.					Second Division. Showing a specific return of all taxes on the subjects named.				
	No. 1.	No. 2.	No. 3.	No. 4.	No. 5.	No. 6.	No. 7.	No. 8.	No. 9.	No. 10.
	Amount of taxes collected for the support of the poor.	Amount of taxes collected for the construction and repairs of streets, roads and bridges.	Amount of taxes collected for schools and school purposes, not including any appropriation received from the State.	Amount of taxes collected for any purpose not embraced in columns 1, 2 and 3, whether the same be State, county or local taxes.	Total amount of taxes collected for all purposes, as set forth in the four preceding columns.	Amount of taxes collected on personal property.	Amount of taxes collected on occupations.	Amount of taxes collected on licenses of all kinds, including wholesale and retail liquor licenses.	Amount of taxes collected on the real estate of railroad corporations.	Amount of taxes collected on the real estate of corporations other than railroads, including limited partnerships.
New Castle,	$11,256 03	$16,247 11	$73,253 74	$65,681 48	$166,438 36	$7,190 38	$22,517 70	$17,921 05	$149 69	$5,852 48
Ellwood City borough,	1,115 12	1,481 89	8,463 20	7,955 12	19,015 33	129 00	231 18	562 00	1 75	843 43
Enon Valley borough,	17 03	120 12	635 43	1,867 84	2,640 42	1,042 31	105 70	228 00	.....	.....
New Wilmington borough,	200 43	.....	1,086 87	2,659 64	3,946 94	662 38	62 50	.....	.....	.....
Volant borough,	.....	.....	125 07	152 21	277 28	18 55	14 40	.....	.....	.....
Wampum borough,	323 35	330 00	1,122 61	942 12	2,721 08	383 14	77 68	228 00	10 85	.....
Big Beaver township,	576 11	1,476 83	1,601 42	1,649 52	5,303 88	245 98	141 28	.....	21 95	.....
Little Beaver township,	719 25	1,674 49	1,569 91	2,199 42	6,163 07	217 26	20 71	.....	.....	.....
North Beaver township,	1,750 00	2,250 00	3,785 84	5,930 20	13,716 04	990 50	139 71	.....	3 50	.....
Hickory township,	.....	858 00	820 30	2,000 00	3,678 30	368 44	59 30	.....	.....	.....
Mahoning township,	1,486 24	1,022 22	3,982 92	3,463 29	9,954 67	387 40	141 14	57 00	.....	272 94
Neshannock township,	501 75	2,602 48	1,429 66	2,518 81	7,052 70	329 40	60 22	.....	.....	.....
Perry township,	.....	2,062 80	944 16	1,400 00	4,406 96	148 60	40 30	.....	.....	.....
Plain Grove township,	245 77	1,173 12	1,195 65	1,424 17	4,038 71	154 14	15 00	.....	.....	.....
Pulaski township,	1,025 39	3,090 08	2,030 82	3,850 00	9,996 29	469 68	90 60	57 00	.....	.....
Scott township,	385 53	1,421 03	1,320 00	1,855 68	4,982 24	252 59	31 92	57 00	.....	.....
Slippery Rock township,	1,122 51	3,283 18	1,980 60	2,595 13	8,981 42	340 10	53 10	.....	.....	.....
Shenango township,	2,009 74	4,050 50	4,671 76	3,135 39	13,867 39	279 42	53 10	.....	.....	.....
Taylor township,	305 00	574 30	360 57	841 87	2,081 74	71 42	27 80	.....	17 71	.....
Union township,	963 19	2,939 68	3,145 58	2,401 50	9,449 95	175 41	128 38	.....	1 75	.....

Washington township,	380 16	975 00	718 98	1,361 57	3,435 71	113 76	15 00	.....	.....	.....
Wayne township,	2,331 18	3,380 10	4,093 78	4,786 55	14,591 61	276 91	884 69	.....	443 84	896 12
Wilmington township,	222 46	1,445 00	1,163 62	2,245 52	5,076 60	188 74	34 10	.....	.....	.....
Total,	$26,939 24	$52,457 93	$119,502 49	$122,917 03	$321,816 69	$14,435 51	$24,927 91	$19,110 05	$651 04	$7,864 97

LEBANON COUNTY.

Names of Assessment Districts.	First Division. Showing the amount of taxes collected in the county for all purposes.					Second Division. Showing a specific return of all taxes on the subjects named.				
	No. 1.	No. 2.	No. 3.	No. 4.	No. 5.	No. 6.	No. 7.	No. 8.	No. 9.	No. 10.
	Amount of taxes collected for the support of the poor.	Amount of taxes collected for the construction and repairs of streets, roads and bridges.	Amount of taxes collected for schools and school purposes, not including any appropriation received from the State.	Amount of taxes collected for any purpose not embraced in columns 1, 2 and 3, whether the same be State, county or local taxes.	Total amount of taxes collected for all purposes, as set forth in the four preceding columns.	Amount of taxes collected on personal property.	Amount of taxes collected on occupations.	Amount of taxes collected on licenses of all kinds, including wholesale and retail liquor licenses.	Amount of taxes collected on the real estate of railroad corporations.	Amount of taxes collected on the real estate of corporations other than railroads, including limited partnerships.
North Annville township,	.....	$2,480 54	$3,478 93	$3,389 59	$9,309 06	$775 62	$285 97	$385 93	$5 20	$27 60
South Annville township,	.....	2,066 65	3,788 86	4,073 21	9,928 72	910 57	291 69	406 80	.....	4 10
Bethel township,	.....	3,004 69	1,802 81	4,031 07	8,838 57	875 70	289 23	751 62	1 00	1 10
Cold Springs township,	.....	.....	.....	116 81	116 81	.....	.....	.....	.....	92 57
Cornwall township,	.....	1,569 98	7,849 92	7,912 93	17,332 83	282 50	71 67	63 01	.....	6,893 76
West Cornwall township,	.....	894 17	1,397 15	1,749 06	4,040 38	262 26	98 27	364 08	.....	20 24
North Cornwall township,	.....	2,880 19	1,542 96	2,621 34	7,044 49	361 67	205 27	262 39	.....	42 40
East Hanover township,	.....	2,324 15	1 609 03	2,000 53	5,933 71	409 54	316 42	271 74	1 60	.....
Heidelberg township,	.....	4,090 95	3,515 19	4,343 19	11,949 33	853 43	343 57	1,146 30	.....	.....
Jonestown borough,	.....	157 40	1,888 80	1,301 34	3,347 54	309 92	79 20	676 62	.....	3 40
Jackson township,	.....	5,079 30	5,079 30	2,621 34	12,779 94	1,561 38	427 84	1,091 32	2 40	11 55
North Lebanon township,	.....	5,111 92	5,111 92	4,233 31	14,457 15	297 80	676 89	1,024 41	13 50	141 40

LEBANON COUNTY—Continued.

Names of Assessment Districts.	First Division. Showing the amount of taxes collected in the county for all purposes.					Second Division. Showing a specific return of all taxes on the subjects named.				
	No. 1.	No. 2.	No. 3.	No. 4.	No. 5.	No. 6.	No. 7.	No. 8.	No. 9.	No. 10.
	Amount of taxes collected for the support of the poor.	Amount of taxes collected for the construction and repairs of streets, roads and bridges.	Amount of taxes collected for schools and school purposes, not including any appropriation received from the State.	Amount of taxes collected for any purpose not embraced in columns 1, 2 and 3, whether the same be State, county or local taxes.	Total amount of taxes collected for all purposes, as set forth in the four preceding columns.	Amount of taxes collected on personal property.	Amount of taxes collected on occupations.	Amount of taxes collected on licenses of all kinds, including wholesale and retail liquor licenses.	Amount of taxes collected on the real estate of railroad corporations.	Amount of taxes collected on the real estate of corporations other than railroads, including limited partnerships.
North Lebanon Independent District,	.....	1,463 78	4,600 25	3,635 70	9,699 73	198 04	38 84	1,764 77	2 40	85 50
South Lebanon township,	.....	3,036 92	2,952 56	4,681 54	10,671 02	784 46	273 13	322 77	.....	219 75
West Lebanon township,	.....	393 75	4,125 00	1,563 26	6,082 01	34 70	116 62	153 56	3 00	962 52
North Londonderry township,	.....	2,563 54	2,818 90	3,695 32	9,077 76	900 77	314 79	743 42	.....	3 20
South Londonderry township,	.....	2,572 84	2,021 41	2,715 67	7,309 92	917 72	200 06	327 76	20	1 60
Millcreek township,	.....	3,991 64	3,991 64	4,824 34	12,807 62	1,124 87	441 12	1,038 38	.....	194 84
Swatara township,	.....	1,717 64	1,431 36	1,348 10	4,497 10	173 68	154 73	29 33	.....	.....
Union township,	.....	1,637 08	1,999 93	2,106 01	5,653 02	326 37	148 07	688 25	4 00	3 00
Lebanon city—1st ward,	.....	5,214 73	5,910 34	5,355 94	16,481 01	955 47	548 37	1,945 30	.....	99 00
2d ward,	.....	4,708 50	4,431 51	7,036 61	16,176 62	1,787 75	424 74	3,033 11	1 30	123 05
3d ward,	.....	4,985 10	4,631 86	5,690 96	15,267 92	736 01	247 14	2,609 02	12 00	317 60
4th ward,	.....	10,155 15	9,557 88	14,657 39	34,370 42	1,073 95	343 69	8,804 50	123 40	689 10
5th ward,	.....	8,103 74	7,627 04	4,920 38	20,651 16	407 72	683 64	3,199 91	22 00	164 40
6th ward,	.....	2,324 86	2,188 10	1,928 67	6,441 63	135 48	245 78	699 14	44 60	131 30
7th ward,	.....	2,771 66	2,608 62	2,494 47	7,874 75	209 45	344 55	980 71	.....	11 70
Total,	.....	$85,300 87	$97,891 27	$105,048 08	$288,240 22	$16,706 83	$7,661 83	$32,789 10	$236 60	$10,227 68

$18,000.00 appropriated for the support of the poor.

LEHIGH COUNTY.

Names of Assessment Districts.	First Division. Showing the amount of taxes collected in the county for all purposes.					Second Division. Showing a specific return of all taxes on the subjects named.				
	No. 1.	No. 2.	No. 3.	No. 4.	No. 5.	No. 6.	No. 7.	No. 8.	No. 9.	No. 10.
	Amount of taxes collected for the support of the poor.	Amount of taxes collected for the construction and repairs of streets, roads and bridges.	Amount of taxes collected for schools and school purposes, not including any appropriation received from the State.	Amount of taxes collected for any purpose not embraced in columns 1, 2 and 3, whether the same be State, county or local taxes.	Total amount of taxes collected for all purposes, as set forth in the four preceding columns.	Amount of taxes collected on personal property.	Amount of taxes collected on occupations.	Amount of taxes collected on licenses of all kinds, including wholesale and retail liquor licenses.	Amount of taxes collected on the real estate of railroad corporations.	Amount of taxes collected on the real estate of corporations other than railroads, including limited partnerships.
Allentown,	.....	.....	$108,590 97	$240,883 18	$349,474 15	$18,183 45	$18,659 70	$59,323 71	$546 23	$10,098 74
Catasauqua,	.....	.....	12,999 95	20,905 49	33,905 44	1,928 40	1,671 81	4,480 45	.....	7,547 64
Coopersburg,	.....	.....	1,311 14	3,161 66	4,472 80	992 90	154 77	714 35	.....	.....
Coplay,	.....	.....	2,651 68	3,642 39	6,294 07	107 44	417 82	935 40	.....	2,843 46
Emaus,	.....	.....	1,924 13	4,432 36	6,356 49	584 43	342 21	1,637 50	.....	178 31
Macungie,	.....	.....	1,026 13	2 06 51	3,086 64	551 76	124 47	569 60	.....	.....
Fountain Hill,	.....	.....	2,059 05	5,632 12	7,691 17	568 26	281 92	636 15	.....	531 13
Slatington,	.....	.....	11,418 71	11,301 79	22,720 50	603 74	1,235 70	4,219 10	.....	586 20
West Bethlehem,	.....	.....	8,329 11	14,080 00	22,409 11	683 63	1,322 26	1,973 60	.....	683 42
Lowhill,	.....	$811 10	1,062 00	1,486 26	3,341 36	199 21	53 34	449 20	.....	.....
Lynn,	.....	2,334 24	3,854 01	4,635 22	10,823 47	621 29	313 99	1,283 92	.....	.....
Heidelberg,	.....	1,954 00	1,550 65	2,718 40	6,223 05	565 55	161 92	750 90	.....	.....
Weisenberg,	.....	1,078 72	1,196 28	2,621 37	4,896 37	372 27	74 82	842 70	.....	.....
Washington,	.....	3,528 08	3,981 00	3,677 26	11,194 34	481 46	556 27	1,058 30	.....	745 67
Hanover,	.....	2,263 64	5,014 90	6,247 57	13,526 11	1,275 44	385 20	1,316 15	.....	546 73
Upper Macungie,	.....	1,891 00	2,841 90	4,624 57	9,357 47	421 04	197 56	1,232 80	.....	143 20
Lower Macungie,	.....	2,250 92	4,324 40	5,476 41	12,051 73	661 66	321 66	1,190 05	.....	.....
Upper Milford,	.....	4,126 93	1,978 06	4,071 64	10,176 63	811 06	475 93	865 15	.....	654 25
Lower Milford,	.....	1,738 25	1,883 01	3,048 47	6,669 83	667 59	103 64	450 50	.....	.....
Whitehall,	.....	8,199 85	12,505 90	11,086 73	31,792 48	1,275 27	1,330 89	2,507 65	.....	4,878 46
North Whitehall,	.....	3,743 00	4,450 00	5,244 63	13,477 63	685 08	432 14	1,441 35	34 44	175 32

LEHIGH COUNTY—Continued.

Names of Assessment Districts.	First Division. Showing the amount of taxes collected in the county for all purposes.					Second Division. Showing a specific return of all taxes on the subjects named.				
	No. 1.	No. 2.	No. 3.	No. 4.	No. 5.	No. 6.	No. 7.	No. 8.	No. 9.	No. 10.
	Amount of taxes collected for the support of the poor.	Amount of taxes collected for the construction and repairs of streets, roads and bridges.	Amount of taxes collected for schools and school purposes, not including any appropriation received from the State.	Amount of taxes collected for any purpose not embraced in columns 1, 2 and 3, whether the same be State, county or local taxes.	Total amount of taxes collected for all purposes, as set forth in the four preceding columns.	Amount of taxes collected on personal property.	Amount of taxes collected on occupations.	Amount of taxes collected on licenses of all kinds, including wholesale and retail liquor licenses.	Amount of taxes collected on the real estate of railroad corporations.	Amount of taxes collected on the real estate of corporations other than railroads, including limited partnerships.
South Whitehall,	.....	2,190 44	2,687 64	6,080 81	10,958 89	808 63	272 40	1,739 65	.....	.....
Upper Saucon,	.....	4,790 91	3,517 11	5,224 22	13,532 24	911 32	409 08	934 80	.....	256 94
Salisbury,	.....	5,242 00	5,520 00	6,206 11	16,968 11	613 22	752 84	1,237 13	141 29	431 26
Total,	.....	$46,143 18	$206,725 73	$378,531 17	$631,400 08	$34,570 50	$30,002 28	$91,790 11	$721 96	$21,303 73

$19,207.83 has been paid out of the county funds for the construction and repairs of county bridges.
$25,300 poor house requisition, out of county funds.
$7,249.51 has been paid out of the county funds for the maintenance of Lehigh insane at State hospitals.

LUZERNE COUNTY.

Names of Assessment Districts.	First Division. Showing the amount of taxes collected in the county for all purposes.					Second Division. Showing a specific return of all taxes on the subjects named.				
	No. 1.	No. 2.	No. 3.	No. 4.	No. 5.	No. 6.	No. 7.	No. 8.	No. 9.	No. 10.
	Amount of taxes collected for the support of the poor.	Amount of taxes collected for the construction and repairs of streets, roads and bridges.	Amount of taxes collected for schools and school purposes, not including any appropriation received from the State.	Amount of taxes collected for any purpose not embraced in columns 1, 2 and 3, whether the same be State, county or local taxes.	Total amount of taxes collected for all purposes, as set forth in the four preceding columns.	Amount of taxes collected on personal property.	Amount of taxes collected on occupations.	Amount of taxes collected on licenses of all kinds, including wholesale and retail liquor licenses.	Amount of taxes collected on the real estate of railroad corporations.	Amount of taxes collected on the real estate of corporations other than railroads, including limited partnerships.
Ashley borough,	$1,800 00	$5,815 00	$10,500 00	$4,158 55	$22,273 55	$446 12	$2,376 48	$1,080 00	$827 44	$10,187 25
Avoca borough,	629 00	2,085 00	4,02 250	1,371 00	8,108 38	326 37	1,466 24	1,680 00	.....	4,068 24
Bear Creek township,	.....	610 29	$33 59	447 57	1,891 45	221 78	197 69	60 00	.....	1,648 69
Black Creek township,	850 53	3,554 18	2,480 53	1,144 23	8,039 47	1,624 26	1,568 65	600 00	1 02	3,518 25
Buck township,	.....	76 19	104 16	57 73	238 08	109 55	22 05	.....	.....	.....
Butler township,	548 43	2,832 88	2,343 22	1,346 51	7,071 04	1,370 88	576 26	720 00	.....	1,267 33
Conyngham township,	683 00	2,140 00	2,186 39	1,475 11	6,484 50	153 27	575 00	120 00	.....	3,170 42
Courtdale borough,	182 51	668 94	635 23	369 04	1,855 72	99 44	171 88	.....	98	497 89
Dallas borough,	132 00	643 68	870 95	856 81	2,503 44	113 11	126 93	120 00	2 25	94 81
Dallas township,	504 98	519 83	853 87	1,129 43	3,008 11	104 60	205 00	.....	7 60	72 60
Denison township,	507 00	898 84	979 92	444 37	2,830 13	297 77	981 43	60 00	11 34	272 56
Dorrance township,	308 28	1,096 27	920 00	386 62	2,711 17	754 51	89 10	60 00	.....	.....
Dorranceton borough,	3,225 29	7,031 14	9,902 67	6,167 49	26,336 59	587 62	808 20	.....	7 00	6,325 29
Edwardsville borough,	1,431 25	2,740 70	7,511 15	2,707 20	14,390 30	639 48	2,279 69	4,080 00	42 98	4,024 13
Exeter borough,	1,506 02	2,585 82	7,289 32	3,591 18	14,922 34	699 43	696 35	2,400 00	.....	5,289 30
Exeter township,	.....	695 53	480 28	583 58	1,759 39	312 84	59 53	.....	.....	.....
Fairmount township,	135 89	1,314 18	857 89	832 91	3,140 87	605 68	119 13	.....	.....	.....
Fairview township,	.....	1,048 60	3,258 82	896 15	5,203 87	113 83	2,228 00	300 00	326 84	1,379 67
Forty Fort borough,	1,460 07	206 69	8,197 29	3,734 01	13,597 97	59 19	774 78	120 00	13 54	7,933 10
Foster township,	2,456 68	501 07	8,272 34	2,953 42	14,182 91	640 61	1,678 13	120 00	10 05	5,502 17
Franklin township,	.....	1,085 35	843 42	765 69	2,694 46	360 79	60 16	.....	.....	.....

LUZERNE COUNTY—Continued.

Names of Assessment Districts.	First Division. Showing the amount of taxes collected in the county for all purposes.					Second Division. Showing a specific return of all taxes on the subjects named.				
	No. 1.	No. 2.	No. 3.	No. 4.	No. 5.	No. 6.	No. 7.	No. 8.	No. 9.	No. 10.
	Amount of taxes collected for the support of the poor.	Amount of taxes collected for the construction and repairs of streets, roads and bridges.	Amount of taxes collected for schools and school purposes, not including any appropriation received from the State.	Amount of taxes collected for any purpose not embraced in columns 1, 2 and 3, whether the same be State, county or local taxes.	Total amount of taxes collected for all purposes, as set forth in the four preceding columns.	Amount of taxes collected on personal property.	Amount of taxes collected on occupations.	Amount of taxes collected on licenses of all kinds, including wholesale and retail liquor licenses.	Amount of taxes collected on the real estate of railroad corporations.	Amount of taxes collected on the real estate of corporations other than railroads, including limited partnerships.
Freeland borough,	2,200 13	2,981 13	5,678 22	2,768 69	13,628 17	810 24	3,033 87	6,720 00	.....	175 72
Hanover township,	12,844 97	1,325 83	38,967 75	23,970 19	77,108 74	640 73	836 37	1,980 00	28,777 51	44,208 53
Hazle township,	7,888 10	1,329 52	20,805 62	9,579 47	39,602 71	412 97	5,552 87	2,880 00	17 14	20,786 03
Hazleton city,	10,653 88	8,342 35	27,639 07	23,117 34	69,752 64	263 00	6,049 36	16,400 00	1,160 98	5,967 00
Hollenback township,	.....	805 63	1,138 79	628 09	2,572 52	626 30	170 38	60 00	.....	350 17
Huntington township,	997 98	1,584 42	1,590 00	1,248 56	5,420 96	926 57	283 55	.....	.....	6 04
Hughestown borough,	624 31	720 06	2,478 11	1,088 82	4,911 30	245 87	456 97	600 00	.....	2,057 39
Hunlock township,	478 72	423 03	976 79	471 07	2,359 61	753 72	193 58	60 00	.....	.....
Jackson township,	.....	1,457 50	788 25	808 79	3,054 54	819 69	719 03	.....	.....	26 74
Jeddo borough,	270 17	43 24	369 18	609 85	1,292 44	34 59	214 11	.....	.....	1,080 62
Jenkins township,	1,917 37	.....	6,491 75	3 812 20	12,131 33	478 56	461 00	720 00	.....	9,472 58
Kingston township,	360 89	1,383 20	9,287 25	3,578 18	14,609 52	1,629 80	1 240 15	660 00	780 11	3 000 20
Kingston borough,	1,710 78	7,275 43	9,357 60	5,622 84	23,966 65	76 00	2,052 07	1,800 00	645 78	3,482 92
Lake township,	340 38	1,967 51	2,192 72	2,897 08	7,397 69	816 67	283 79	60 00	.....	323 59
Laflin borough,	285 91	563 91	1,057 84	544 46	2,471 82	27 06	140 45	....	.....	2,788 23
Laurel Run borough,	412 90	871 18	1,533 91	796 47	3,614 46	57 81	236 01	.....	.....	2,840 77
Lehman township,	.....	1,942 37	1,559 97	1,187 64	4,689 98	953 86	205 02	120 00	98 24	98 91
Luzerne borough,	942 37	2,289 22	6,390 52	3,643 64	13,265 75	696 99	2,593 05	3,600 00	.....	919 52
Marcy township,	1,700 00	343 26	8,400 00	3,000 00	13,443 26	748 17	1,339 27	2,400 00	47 88	8,103 29
Miners Mill borough,	550 00	1,844 58	2,680 00	1,185 00	6,259 58	226 98	934 68	1,320 00	.....	3,656 91
Nanticoke borough,	4,787 54	15,027 25	22,215 08	11,023 73	53,053 60	1,409 18	17,983 58	8,400 00	15,791 67	8,918 15

New Columbus borough,	136 77	213 13	372 11	245 53	1,07 54	25 13	[illegible]	.....	.....	.....	.....
Nescopeck borough,	136 50	1,145 52	1,852 68	770 08	3,881 18	13 [illegible]	240 00	.....	.....	44 61	120 87
Nescopeck township,	499 87	1,341 06	122 63	856 73	2,62 69	70 37	185 50	.....	.....	.....	.....
Newport township,	5,437 64	12,449 23	21,715 27	11,3 1 25	50,94 39	844 73	2,126 22	2,280 00	9,382 51	40,176 27	.....
Parsons borough,	439 65	1,059 20	2,853 50	1,055 11	6,2 8 46	83 20	1,840 61	1,800 00	.....	3,460 99	.....
Pittston city,	5,093 14	15,858 11	22,001 00	10,937 02	56,859 27	152 74	3,419 99	15,600 00	.....	172 55	6,987 69
Pittston township,	363 21	2,15 62	6,288 25	2,218 68	12,687 76	412 09	1,056 17	1,260 00	.....	12 42	6,719 64
Plains township,	4,452 22	787 57	20,744 23	9,245 09	35,229 11	1,600 24	1,522 80	2,760 00	1,000 45	20,987 69	.....
Plymouth borough,	3,250 60	14,657 04	18,2 5 00	7,103 98	41,216 00	1,949 63	4,220 91	9,360 00	.....	9,411 53	.....
Plymouth township,	4,738 00	10,600 11	26,281 14	9,1 3 96	50,943 21	1,384 61	2,427 80	3,180 00	5,621 79	21,251 20	.....
Ross township,	192 73	676 07	1,128 76	435 26	2,632 82	39 27	117 07	.....	.....	192 53	.....
Salem township,	824 31	761 20	1,924 97	1 381 91	4,892 39	828 03	311 69	120 00	.....	6 80	.....
Shickshinny borough,	556 94	629 17	1,929 02	3,411 29	6,517 42	223 74	756 53	480 00	.....	128 99	.....
Slocum township,	168 90	305 92	502 24	306 75	1,521 81	410 85	151 41	180 00	37 71	30 28	.....
Swoyersville borough,	847 15	1,626 81	3,706 98	3,329 28	9,461 22	765 53	994 10	2,040 00	.....	4,119 71	.....
Sugarloaf township,	560 09	3,149 31	1,835 60	1,209 68	6,684 99	1,000 57	578 95	420 00	10 17	1,053 58	.....
Sugar Notch borough,	736 18	595 09	3,117 31	2,649 10	7,118 48	62 38	892 92	1,200 00	37 80	4,329 73	.....
Union township,	229 43	1,588 62	1,065 04	672 84	3,485 93	1,012 61	189 79	.....	.....	.....	.....
Warrior Run borough,	656 29	1,380 00	3,125 04	2,339 92	7,502 25	58 54	328 22	720 00	.....	3,439 24	.....
White Haven borough,	710 97	829 01	2,640 95	2,305 37	6,686 50	506 19	847 00	1,320 00	268 39	62 89	.....
Wilkes-Barre city,	43,466 26	73,261 82	122,214 65	221,449 04	470,361 17	5,450 17	81,710 73	58,440 00	2,192 73	74,391 59	.....
Wilkes-Barre township,	1,991 53	3,891 89	8,500 06	8 3 7 09	22,750 33	1,622 46	1,309 25	1,560 00	7 43	12,662 72	.....
West Pittston borough,	4,247 50	3,292 40	15,560 06	8,610 63	32,070 53	2,885 29	3,748 46	.....	.....	5,406 74	.....
West Hazleton borough,	1,046 32	1,639 95	2,621 19	1,121 25	6,428 71	156 00	1,269 89	3,000 00	.....	3 24	.....
West Wyoming borough,	613 59	1,075 62	2,990 84	2,677 08	7,356 93	319 06	419 53	840 00	9 62	3,317 95	.....
Wyoming borough,	1,137 65	4,047 17	4,926 88	3,271 93	13,383 63	708 93	849 96	1,680 00	.....	3,180 20	.....
Wright township,	.....	473 12	260 25	274 00	941 37	43 13	69 84	120 00	144 86	94 51	.....
Yatesville borough,	314 92	316 25	1,563 00	572 04	2,766 30	16 02	199 61	.....	.....	2,341 27	.....
Total,	$148,115 80	$275,638 60	$345,903 19	$466,565 50	$1,416,222 49	$45,090 10	$173,397 28	$167,260 00	$67,512 79	$396,844 22	

LYCOMING COUNTY.

Names of Assessment Districts.	First Division. Showing the amount of taxes collected in the county for all purposes.					Second Division. Showing a specific return of all taxes on the subjects named.				
	No. 1.	No. 2.	No. 3.	No. 4.	No. 5.	No. 6.	No. 7.	No. 8.	No. 9.	No. 10.
	Amount of taxes collected for the support of the poor.	Amount of taxes collected for the construction and repairs of streets, roads and bridges.	Amount of taxes collected for schools and school purposes, not including any appropriation received from the State.	Amount of taxes collected for any purpose not embraced in columns 1, 2 and 3, whether the same be State, county or local taxes.	Total amount of taxes collected for all purposes, as set forth in the four preceding columns.	Amount of taxes collected on personal property.	Amount of taxes collected on occupations.	Amount of taxes collected on licenses of all kinds, including wholesale and retail liquor licenses.	Amount of taxes collected on the real estate of railroad corporations.	Amount of taxes collected on the real estate of corporations other than railroads, including limited partnerships.
Anthony township,	$67 08	$801 01	$1,150 95	$596 98	$2,616 02	$231 47	$46 20	.....	.....	$10 50
Armstrong township,	.....	1,203 23	549 00	666 97	2,419 20	224 28	112 80	.....	$23 40	197 71
Bastress township,	.....	443 20	101 19	243 13	787 52	63 22	51 47	$102 10	.....	.....
Brady township,	275 25	497 53	473 17	583 05	1,829 00	183 34	97 32	24 25	.....	.....
Brown township,	233 50	988 14	1,016 35	1,188 97	3,426 96	178 17	717 60	445 15	38 40	625 60
Cascade township,	127 86	588 76	339 91	533 95	1,590 48	268 86	127 75	2 80	.....	3 50
Clinton township,	296 32	1,295 09	1,583 75	1,964 57	5,139 73	509 37	365 40	23 75	23 92	87
Cogan House township,	807 05	2,464 74	1,345 00	1,269 08	5,885 87	297 39	265 07	12 90	.....	.....
Cummings township,	229 17	534 73	616 53	584 71	1,965 14	183 45	333 45	123 14	19 00	.....
DuBoistown borough,	294 42	365 09	893 20	1,084 11	2,636 82	64 75	411 82	416 48	.....	223 50
Eldred township,	434 18	940 72	943 22	1,291 95	3,610 07	539 58	203 77	53 40	.....	.....
Fairfield township,	224 40	437 00	641 89	1,266 94	2,570 23	162 40	50 34	11 85	3 60	.....
Franklin township,	514 98	1,786 88	698 13	897 02	3,897 01	331 98	305 90	121 70	.....	7 70
Gamble township,	.....	1,168 81	799 33	751 47	2,719 61	418 35	241 42	15 58	.....	.....
Hepburn township,	.....	1,324 48	886 25	1,382 83	3,593 56	494 33	155 20	118 99	.....	.....
Hughesville borough,	328 92	1,662 13	2,123 15	3,662 28	7,782 48	403 41	938 00	626 33	3 60	231 60
Jackson township,	285 96	1,512 25	1,224 61	1,270 89	4,293 71	287 98	132 55	212 80	.....	.....
Jersey Shore borough,	882 17	1,864 32	4,444 91	11,067 65	18,259 05	1,228 89	2,292 50	2,056 92	711 12	118 75
Jordan township,	402 92	840 67	580 61	695 00	2,519 20	181 18	199 95	225 00	.....	18 60
Lewis township,	1,250 82	1,234 35	1,629 30	1,201 39	5,315 86	265 30	707 40	286 69	43 20	135 00

Limestone township,	320 77	3,564 19	2,132 09	2,199 15	8,216 20	543 70	274 05	118 81	.....	5 25
Loyalsock township,	2,429 43	4,594 68	6,070 73	5,630 80	18,725 64	1,151 06	1,235 86	903 03	69 51	$845 41
Lycoming township,	196 53	1,034 36	554 78	$43 95	2,629 62	280 21	146 06	14 74	.....	1 53
McHenry township,	.....	461 64	955 17	1,117 41	2,534 22	124 30	486 00	417 49	10 89	108 00
McIntyre township,	787 42	1,574 84	2,465 40	2,362 66	7,190 32	179 47	1,372 00	405 88	.....	2,286 14
McNett township,	546 55	1,860 06	1,381 61	$56 40	4,644 62	162 21	165 75	116 00	.....	528 00
Mifflin township,	630 00	1,080 00	1,197 00	$40 79	3,747 79	430 51	153 55	200 00	.....	.....
Mill Creek township,	259 64	433 74	446 19	528 54	1,668 11	167 83	44 62	4 90	.....	.....
Montoursville borough,	520 42	2,341 06	2,950 41	5,181 76	10,993 65	780 10	590 31	800 79	19 38	768 73
Montgomery borough,	645 92	1,072 97	1,759 57	2,168 02	5,646 48	474 30	1,060 00	593 61	.....	1,150 00
Moreland township,	339 00	1,289 00	678 00	$24 78	3,130 78	232 46	121 90	28 68	.....	.....
Muncy borough,	1,339 84	1,090 92	3,311 84	8,546 62	14,289 22	$76 55	1,377 07	1,594 35	21 00	465 15
Muncy Creek township,	1,361 78	2,722 76	1,441 98	3,159 68	8,686 20	356 43	444 67	644 96	.....	218 29
Muncy township,	1,540 51	1,120 99	$95 87	1,984 50	5,541 87	233 89	163 10	130 15	.....	.....
Nippenose township,	600 00	$60 00	$76 56	1,329 19	3,665 66	207 56	215 20	238 43	22 40	160 00
Old Lycoming township,	346 32	$85 70	1,011 88	916 99	3,160 89	241 72	168 71	3 00	.....	18 97
Penn township,	428 58	1,297 61	$49 90	667 96	3,244 05	244 91	152 60	12 40	.....	.....
Piatt township,	247 93	434 81	645 30	702 80	2,030 84	129 22	$1 00	11 21	45 75	23 67
Picture Rocks borough,	180 00	180 00	1,173 76	681 75	2,165 51	111 82	354 73	23 43	.....	171 16
Pine township,	430 81	2,650 20	2,211 15	1,249 84	6,542 00	427 25	629 85	171 96	.....	1,203 91
Plunketts Creek township,	271 00	450 00	405 00	540 87	1,666 87	155 68	257 40	120 95	.....	104 69
Porter township,	490 93	672 68	588 82	1,020 69	2,782 12	175 99	158 25	3 30	21 00	1 50
Salladasburg borough,	101 65	14 32	215 59	440 11	771 67	61 16	156 79	236 81	.....	.....
South Williamsport borough,	1,574 19	2,088 59	4,705 63	8,020 73	16,389 14	474 39	2,854 47	1,655 38	42 50	2,566 72
Shrewsbury township,	320 00	791 00	1,052 54	763 52	2,927 06	172 82	282 50	243 00	.....	173 50
Susquehanna township,	.....	971 87	605 93	653 77	2,231 57	$4 45	115 00	104 20	14 00	.....
Upper Fairfield township,	348 59	1,220 68	$10 04	1,214 92	3,793 63	296 01	169 75	136 69	5 25	.....
Washington township,	281 30	1,460 89	1,167 19	2,068 47	4,977 85	426 27	216 22	167 21	.....	93 77
Watson township,	370 76	534 36	202 43	326 69	1,424 24	119 96	53 12	.....	.....	.....
Wolf,	125 00	1,104 20	$91 34	1,542 42	3,662 96	248 60	104 06	4 78	1 88	.....
Woodward,	378 64	676 54	710 00	1,254 87	3,020 05	213 78	164 62	151 49	39 00	75
Williamsport city,	22 733 76	15,000 00	70,321 61	244,219 13	352,274 58	11,362 68	28,854 63	45,649 61	2,939 89	31,275 70
Total,	$46,752 27	$77,477 19	$126,731 84	$336,071 63	$597,032 93	$27,695 89	$50,379 75	$59,703 07	$4,118 51	$43,743 17

Amount paid by county commissioners for bridges, $15,120.75.

McKEAN COUNTY.

Names of Assessment Districts.	First Division. Showing the amount of taxes collected in the county for all purposes.					Second Division. Showing a specific return of all taxes on the subjects named.				
	No. 1.	No. 2.	No. 3.	No. 4.	No. 5.	No. 6.	No. 7.	No. 8.	No. 9.	No. 10.
	Amount of taxes collected for the support of the poor.	Amount of taxes collected for the construction and repairs of streets, roads and bridges.	Amount of taxes collected for schools and school purposes, not including any appropriation received from the State.	Amount of taxes collected for any purpose not embraced in columns 1, 2 and 3, whether the same be State, county or local taxes.	Total amount of taxes collected for all purposes, as set forth in the four preceding columns.	Amount of taxes collected on personal property.	Amount of taxes collected on occupations.	Amount of taxes collected on licenses of all kinds, including wholesale and retail liquor licenses.	Amount of taxes collected on the real estate of railroad corporations.	Amount of taxes collected on the real estate of corporations other than railroads, including limited partnerships.
Annin township,	$513 57	$2,465 14	$1,335 28	$683 75	$4,997 74	$412 98	$162 66	$19 05	.....	$28 30
Bradford township,	1,879 30	6,765 48	5,627 90	2,451 67	16,734 35	773 70	1,115 18	43 87	$32 20	575 30
Bradford city,	9,725 07	8,130 83	26,908 84	70,303 43	115,068 17	9,810 05	9,400 02	29,195 20	675 40	4,216 17
Ceres township,	582 63	1,514 83	1,281 78	748 22	4,127 46	313 78	32 38	21 77	.....	27 16
Corydon township,	1,036 57	3,109 70	2,073 13	1,245 04	7,464 44	102 86	99 90	.....	.....	32 33
Eldred township,	907 13	2,902 80	2,077 10	1,320 55	7,207 58	444 71	272 41	160 71	34 26	125 18
Eldred borough,	604 76	1,088 56	2,781 90	1 813 66	6,288 88	301 11	557 49	930 67	55 19	152 46
Foster township,	1,593 46	3,983 65	8,285 99	2,248 98	16,112 08	844 01	1,087 32	141 51	.....	1,125 62
Hamilton township,	950 59	1.901 18	1,901 18	1,344 21	6,097 16	249 44	268 92	102 70	25 82	305 14
Hamlin township,	1,309 68	3,929 05	5,631 64	2,564 24	13,434 61	432 93	1,119 81	887 67	105 32	632 14
Keating township,	2.368 86	7.249 82	6,926 58	3,207 14	19.692 40	1,072 47	1.156 13	176 31	35 70	1,226 13
Kane borough,	2.453 14	2,473 14	16,190 69	11,025 95	32.122 92	1.210 51	3,567 63	3,309 75	308 97	701 34
Lafayette township,	1,216 77	5,057 40	5,446 43	2,245 57	14.046 17	445 63	988 02	639 33	.....	217 70
Liberty township,	1,314 54	3.154 89	3,680 71	1,607 67	9,757 81	322 05	246 97	12 50	.....	16 32
Mt. Jewett borough,	618 58	494 86	3 116 20	2,283 22	6.512 86	375 26	625 30	1,482 32	105 04	350 18
Norwich township,	1,383 58	2.213 72	1,383 58	1,788 62	6,769 50	191 00	169 80	64 35	8 32	232 55
Otto township,	1,062 98	2.657 44	4,676 09	1,707 92	10,104 43	458 04	676 81	310 31	.....	642 85
Port Allegany borough,	1,232 53	1,232 53	5,176 60	5,302 03	12,943 69	623 43	948 20	1,683 91	132 86	1,632 96

Smethport borough,	968 14	1,161 77	6,881 82	7,178 27	16,170 00	2,741 33	1,475 10	1,539 98	102 20	350 18
Sergeant township,	975 79	3,227 67	2,537 04	1,536 28	8,276 78	215 53	319 80	287 76	20 68	1,184 73
Wetmore township,	1,359 66	2,719 31	4,078 97	1,728 94	9,886 88	297 82	258 30	19 50	15 26	1,033 26
Total,	$34,077 32	$67,413 77	$118,069 45	$124,315 36	$343,815 91	$21,638 64	$24,548 15	$41,029 17	$1,657 72	$14,808 60

MERCER COUNTY.

Names of Assessment Districts.	First Division. Showing the amount of taxes collected in the county for all purposes.					Second Division. Showing a specific return of all taxes on the subjects named.				
	No. 1.	No. 2.	No. 3.	No. 4.	No. 5.	No. 6.	No. 7.	No. 8.	No. 9.	No. 10.
	Amount of taxes collected for the support of the poor.	Amount of taxes collected for the construction and repairs of streets, roads and bridges.	Amount of taxes collected for schools and school purposes, not including any appropriation received from the State.	Amount of taxes collected for any purpose not embraced in columns 1, 2 and 3, whether the same be State, county or local taxes.	Total amount of taxes collected for all purposes, as set forth in the four preceding columns.	Amount of taxes collected on personal property.	Amount of taxes collected on occupations.	Amount of taxes collected on licenses of all kinds, including wholesale and retail liquor licenses.	Amount of taxes collected on the real estate of railroad corporations.	Amount of taxes collected on the real estate of corporations other than railroads, including limited partnerships.
Bethel,	.....	$60 30	$117 99	$94 13	$272 42	$13 89	$6 30	$7 10	.....	.....
Coolspring,	.....	1,624 55	196 17	2,198 06	4,028 78	174 35	21 00	7 28	.....	.....
Clarksville,	.....	221 27	244 17	212 68	778 12	20 94	45 90	54 28	.....	.....
Deercreek,	.....	856 62	330 13	946 68	2,133 43	108 45	.....	3 75	.....	.....
Delaware,	.....	3,867 10	1,456 32	3,993 78	9,317 20	371 45	55 42	25 34	.....	.....
East Lackawannock,	.....	1,903 58	809 25	2,298 94	5,011 77	225 76	34 50	3 58	.....	.....
Fairview,	.....	1,672 89	595 28	1,804 60	4,072 77	161 86	13 00	3 50	.....	.....
Fredonia,	.....	366 53	378 78	658 24	1,383 55	31 60	76 12	124 20	.....	.....
Findley,	.....	1,812 37	1,439 14	2,241 47	5,492 98	217 21	39 00	27 25	.....	.....
Frenchcreek,	.....	1,883 43	977 61	1,613 03	2,474 07	198 73	19 35	21 05	1 65	.....

MERCER COUNTY—Continued.

Names of Assessment Districts.	First Division. Showing the amount of taxes collected in the county for all purposes.					Second Division. Showing a specific return of all taxes on the subjects named.				
	No. 1.	No. 2.	No. 3.	No. 4.	No. 5.	No. 6.	No. 7.	No. 8.	No. 9.	No. 10.
	Amount of taxes collected for the support of the poor.	Amount of taxes collected for the construction and repairs of streets, roads and bridges.	Amount of taxes collected for schools and school purposes, not including any appropriation received from the State.	Amount of taxes collected for any purpose not embraced in columns 1, 2 and 3, whether the same be State, county or local taxes.	Total amount of taxes collected for all purposes, as set forth in the four preceding columns.	Amount of taxes collected on personal property.	Amount of taxes collected on occupations.	Amount of taxes collected on licenses of all kinds, including wholesale and retail liquor licenses.	Amount of taxes collected on the real estate of railroad corporations.	Amount of taxes collected on the real estate of corporations other than railroads, including limited partnerships.
Green,	.....	443 19	676 88	2,088 32	3,208 39	181 06	12 50	.....	.....	.....
Greenville,	.....	12,915 23	13,060 16	8,235 34	34,210 73	345 16	1,364 47	2,515 08	58 30	$1,126 25
Grove City,	.....	2,375 00	3,639 30	2,242 84	8,257 14	77 07	306 90	599 40	.....	128 80
Hempfield,	.....	1,140 67	670 86	2,098 97	3,910 50	161 86	47 45	.....	.....	.....
Hickory,	.....	5,513 00	4,103 46	8,129 70	17,746 16	419 41	175 25	2,400 00	19 08	4,063 22
Jackson Centre,	.....	162 50	675 17	422 96	1,098 35	51 84	38 02	68 10	.....	542 65
Jackson,	.....	1,675 25	512 89	1,902 09	4,252 51	178 05	65 52	.....	.....	.....
Jamestown,	.....	709 05	1,697 16	998 15	3,404 36	64 38	184 87	171 81	.....	54 25
Jefferson,	.....	1,762 35	1,763 31	2,682 55	6,208 21	278 55	37 10	16 64	.....	.....
Lackawannock,	.....	1,492 49	2,046 54	2,146 50	5,685 53	202 02	26 82	21 38	.....	.....
Lake,	.....	1,269 91	1,131 83	1,050 16	3,451 90	145 91	24 40	.....	.....	.....
Liberty,	.....	1,118 78	696 80	1,328 18	3,143 76	165 65	24 28	12 80	.....	.....
Mercer,	.....	5,997 08	5,610 35	4,048 42	15,655 85	259 00	343 80	607 58	.....	306 00
Millcreek,	.....	1,402 37	706 29	1,608 19	3,716 85	204 94	7 43	.....	.....	.....
New Lebanon,	.....	162 75	233 31	287 02	683 08	25 12	17 22	35 93	.....	.....
New Vernon,	.....	1,494 99	766 59	1,364 38	3,625 96	181 54	26 46	13 00	4 00	.....
Otter Creek,	.....	808 02	696 83	1,123 09	2,627 94	127 26	17 83	.....	.....	.....
Perry,	.....	1,480 00	520 59	2,015 90	4,016 49	182 96	67 12	99 97	.....	.....
Pine,	.....	2,743 70	2,384 24	2,983 56	8,111 50	344 13	139 31	3 25	.....	103 50
Pymatuning,	.....	2,800 00	2,936 25	4,910 94	10,647 19	423 83	84 50	66 53	.....	.....
Salem,	.....	866 43	525 54	1,175 00	2,566 97	116 78	75	5 77	.....	.....

Sandy Creek,	.....	1,448 53	574 44	1,221 32	3,244 31	177 54	14 40	.....	.....	.....	.....
Sandy Lake borough,	.....	2,354 96	1,464 64	1,134 42	4,954 02	62 88	159 75	182 01	.....	.....	.....
Sandy Lake township,	.....	2,446 57	895 46	2,114 51	5,456 54	257 56	210 77	.....	.....	.....	.....
Sharon,	.....	36,758 16	20,566 53	13,992 92	71,317 61	299 80	3,500 00	.....	.....	1,231 25	
Sharpsville,	.....	5,714 23	5,721 97	3,934 65	15,370 25	132 77	554 50	1,293 65	34 50	7,231 25	
Sheakleyville,	.....	112 22	252 08	147 36	511 66	16 74	24 40	40 33	.....	5,967 00	
Shenango,	.....	3,269 30	2,024 57	3,496 55	8,790 42	279 77	43 20	.....	.....	.....	.....
Springfield,	.....	3,373 94	1,026 33	2,769 50	7,169 77	330 82	56 88	36 45	.....	.....	.....
Stoneboro,	.....	898 41	1,559 65	1,100 00	3,558 06	91 28	145 50	163 22	.....	171 92	
Sugar Grove,	.....	739 88	441 30	1,245 37	2,426 55	93 39	2 210	23 66	7 50	.....	
West Middlesex,	.....	557 73	1,630 35	1,446 87	3,634 95	64 09	139 20	203 05	4 50	1,050 00	
West Salem,	.....	2,939 53	1,469 77	4,154 04	8,563 34	362 12	66 50	18 77	5 72	396 00	
Wheatland,	.....	405 87	874 36	566 06	1,846 29	31 28	88 20	58 84	.....	741 00	
Wilmington,	.....	933 19	728 47	1,318 54	2,980 20	127 17	15 05	10 60	67	.....	
Wolf Creek,	.....	1,058 45	456 65	1,306 58	2,821 68	125 17	20 43	7 45	.....	.....	
Worth,	.....	1,823 38	985 38	2,269 59	5,078 35	209 16	41 07	38 79	.....	.....	
Bell, Independent,	.....	.....	123 58	.....	123 58	.....	.....	.....	.....	.....	
Total,	.....	$127,445 77	$92,354 72	$111,221 55	$331,022 04	$8,392 41	$8,432 54	$13,495 41	$135 92	$21,971 79	

Expended for support of the poor, $26,086.80.

MIFFLIN COUNTY.

Names of Assessment Districts.	First Division. Showing the amount of taxes collected in the county for all purposes.					Second Division. Showing a specific return of all taxes on the subjects named.				
	No. 1.	No. 2.	No. 3.	No. 4.	No. 5.	No. 6.	No. 7.	No. 8.	No. 9.	No. 10.
	Amount of taxes collected for the support of the poor.	Amount of taxes collected for the construction and repairs of streets, roads and bridges.	Amount of taxes collected for schools and school purposes, not including any appropriation received from the State.	Amount of taxes collected for any purpose not embraced in columns 1, 2 and 3, whether the same be State, county or local taxes.	Total amount of taxes collected for all purposes, as set forth in the four preceding columns.	Amount of taxes collected on personal property.	Amount of taxes collected on occupations.	Amount of taxes collected on licenses of all kinds, including wholesale and retail liquor licenses.	Amount of taxes collected on the real estate of railroad corporations.	Amount of taxes collected on the real estate of corporations other than railroads, including limited partnerships.
Armagh township,	.....	$2,753 43	$2,790 56	$4,435 24	$9,979 23	$486 40	$757 80	$229 39	.....	$158 70
Bratten township,	.....	962 01	925 95	1,181 13	3,069 09	226 80	373 56	125 30	$39 60	6 00
Brown township,	.....	2,075 58	2,810 30	3,835 63	8,721 51	726 80	573 50	269 55	3 30	430 60
Decatur township,	.....	1,409 27	754 28	1,418 61	3,582 16	341 60	520 70	35 88	5 40	.....
Derry township,	.....	4,971 48	5,101 41	5,459 53	15,532 42	590 80	1,675 80	110 25	.....	2,623 22
Granville township,	.....	1,974 27	3,219 00	2,263 29	7,456 56	248 70	526 80	92 01	149 36	109 25
Lewistown borough,	.....	7,393 08	7,219 51	6,973 93	21,586 52	2,141 70	1,857 60	2,523 29	84 00	619 50
Menno township,	.....	1,612 15	1,038 67	2,524 31	5,175 13	580 50	391 60	40 43	.....	1 00
McVeytown borough,	.....	632 81	723 60	691 11	2,047 52	170 90	265 30	294 67	6 00	.....
Newton Hamilton borough,	.....	140 10	581 70	280 00	1,001 80	84 70	151 40	77 00	9 52	.....
Oliver township,	.....	2,117 80	1,143 17	2,377 21	5,638 18	320 50	375 80	19 58	2 90	.....
Union township,	.....	2,308 95	2,265 40	3,878 99	8,453 34	831 90	547 80	253 54	.....	.....
Wayne township,	.....	1,509 45	2,193 16	2,101 48	5,804 09	360 80	391 80	23 60	37 50	66 25
Total,	.....	$29,860 38	$30,766 71	$37,420 46	$98,047 55	$7,162 10	$8,409 46	$4,094 49	$337 58	$4,014 52

Appropriation for support of the poor, $4,423.80.

MONROE COUNTY.

Names of Assessment Districts.	First Division. Showing the amount of taxes collected in the county for all purposes.					Second Division. Showing a specific return of all taxes on the subjects named.				
	No. 1.	No. 2.	No. 3.	No. 4.	No. 5.	No. 6.	No. 7.	No. 8.	No. 9.	No. 10.
	Amount of taxes collected for the support of the poor.	Amount of taxes collected for the construction and repairs of streets, roads and bridges.	Amount of taxes collected for schools and school purposes, not including any appropriation received from the State.	Amount of taxes collected for any purpose not embraced in columns 1, 2 and 3, whether the same be State, county or local taxes.	Total amount of taxes collected for all purposes, as set forth in the four preceding columns.	Amount of taxes collected on personal property.	Amount of taxes collected on occupations.	Amount of taxes collected on licenses of all kinds, including wholesale and retail liquor licenses.	Amount of taxes collected on the real estate of railroad corporations.	Amount of taxes collected on the real estate of corporations other than railroads, including limited partnerships.
Barrett,	$350 38	$1,051 15	$1,226 34	$1,233 54	$3,961 41	$364 67	$279 50	$271 41	$40 00	$82 80
Chestnuthill,	825 71	1,462 [illegible]	1,273 61	2,942 04	6,493 91	722 [illegible]	447 36	606 62	.....	92 75
Coolbaugh,	506 62	2,024 06	1,686 72	2,495 25	6,712 05	442 69	629 13	506 62	177 62	1,221 13
Delaware Water Gap,	.....	965 15	837 91	2,125 24	3,948 30	211 49	275 74	883 39	33 75	29 70
East Stroudsburg,	957 42	3,250 96	5,744 51	6,865 83	16,918 72	746 55	1,600 76	1,431 86	106 95	1,066 40
Eldred,	515 81	618 97	1,650 58	1,395 30	4,180 66	368 78	313 76	243 08	.....	64 75
Hamilton,	682 86	2,731 43	1,267 72	3,553 35	8,331 37	704 68	313 27	383 07	.....	376 06
Jackson	429 26	643 80	337 67	885 45	2,266 12	224 76	166 88	21 83	7 50	22 50
Middle Smithfield,	454 18	2,119 50	1,968 11	1,881 11	6,422 90	197 66	249 10	120 82	.....	.....
Paradise,	942 43	1,256 77	314 14	1,138 59	3,651 73	234 33	170 00	13 86	24 43	.....
Pocono,	.....	824 69	706 88	1,976 06	3,507 63	466 33	217 35	473 74	1 15	8 65
Polk,	.....	1,054 66	602 66	2,196 13	3,853 45	426 19	247 62	477 86	.....	24 79
Price,	126 80	245 86	295 86	237 41	955 93	73 43	62 15	2 10	.....	49 17
Ross,	151 72	885 02	632 16	1,040 34	2,709 24	187 09	117 88	233 84	.....	19 11
Smithfield,	1,433 71	3,277 41	1,170 51	3,002 48	9,089 11	671 76	475 74	263 42	34 20	376 20
Stroud,	994 71	1,412 06	994 71	3,174 69	6,556 17	617 46	347 40	245 64	115 92	34 39
Stroudsburg,	2,741 90	6,854 76	7,540 24	10,617 49	27,784 39	1,665 12	3,008 69	2,250 64	168 00	634 76
Tobyhanna,	288 43	721 09	1,370 06	1,338 17	5,717 73	218 25	314 65	542 13	.....	471 93
Tunkhannock,	142 30	711 50	640 35	385 95	1,880 10	99 08	108 55	2 10	.....	169 91
Total,	$11,758 61	$32,341 19	$30,378 74	$48,464 42	$122,942 96	$8,712 49	$9,955 53	$9,054 04	$719 73	$4,697 40

Amount expended on bridges, $16,595.18.

MONTGOMERY COUNTY.

Names of Assessment Districts.	First Division. Showing the amount of taxes collected in the county for all purposes.					Second Division. Showing a specific return of all taxes on the subjects named.				
	No. 1.	No. 2.	No. 3.	No. 4.	No. 5.	No. 6.	No. 7.	No. 8.	No. 9.	No. 10.
	Amount of taxes collected for the support of the poor.	Amount of taxes collected for the construction and repairs of streets, roads and bridges.	Amount of taxes collected for schools and school purposes, not including any appropriation received from the State.	Amount of taxes collected for any purpose not embraced in columns 1, 2 and 3, whether the same be State, county or local taxes.	Total amount of taxes collected for all purposes, as set forth in the four preceding columns.	Amount of taxes collected on personal property.	Amount of taxes collected on occupations.	Amount of taxes collected on licenses of all kinds, including wholesale and retail liquor licenses.	Amount of taxes collected on the real estate of railroad corporations.	Amount of taxes collected on the real estate of corporations other than railroads, including limited partnerships.
Ambler,	.....	$14,650 18	$6,439 07	$2,850 42	$23,939 67	$745 15	$1,155 10	$676 77	$140 80	$1,984 00
Bridgeport,	.....	8,614 80	7,792 85	2,612 12	19,024 77	2,740 15	1,618 14	1,410 10	151 43	853 34
Conshohocken,	.....	17,342 35	65,910 40	5,675 18	88,927 93	1,520 60	4,596 19	5,235 88	547 83	3,654 85
Collegeville,	.....	1,590 70	1,980 16	1,435 82	5,006 68	576 45	303 20	640 97	38 75	.....
East Greenville,	.....	780 90	858 25	1,119 36	2,758 51	455 35	410 16	601 95	.....	168 00
Green Lane,	.....	123 50	401 16	346 26	870 92	340 15	117 12	938 13	.....	51 15
Hatboro,	.....	3,079 10	12,619 44	1,952 60	17,651 14	786 13	576 40	673 56	40 00	244 00
Hatfield borough,	.....	2,760 45	1,513 30	498 17	4,771 92	723 82	1,418 00	476 75	.....	.....
Jenkintown,	.....	9,615 42	11,002 42	3,764 58	24,382 42	1,078 45	1,560 10	953 31	.....	.....
Lansdale,	.....	6,396 10	7,435 27	2,423 45	16,254 82	1,106 82	1,550 20	1,360 93	17 40	307 03
Narberth,	.....	5,850 60	3,860 70	2,012 46	11,723 76	102 04	487 00	52 80	43 50	.....
North Wales,	.....	2,975 00	4,385 12	1,808 61	9,168 73	525 20	697 50	898 52	70 00	.....
Norristown,	.....	58,617 12	46,932 15	16,462 40	122,011 67	16,970 80	11,540 17	12,332 35	1,690 04	2,091 66
Pottstown,	.....	33,690 18	35,293 16	15,845 85	84,829 19	7,014 08	5,509 14	7,106 00	502 25	10,088 40
Pennsburg,	.....	1,198 30	1,693 53	997 38	3,889 21	364 27	384 13	749 34	6 90	57 50
Rockledge,	.....	1,342 14	1,615 80	645 96	3,603 90	67 80	297 06	212 90	.....	.....
Royersford,	.....	6,705 16	6,310 11	2,862 61	15,877 88	785 60	1,505 09	1,330 01	27 50	1,357 80
Souderton,	.....	1,587 02	2,465 09	1,694 96	5,747 07	740 19	486 05	936 96	.....	.....
Trappe,	.....	997 65	793 42	777 68	2,568 75	397 02	206 17	437 07	.....	.....
West Conshohocken,	.....	5,264 10	3,243 16	1,589 76	10,097 02	390 46	693 14	954 27	108 00	2,304 75
West Telford,	.....	445 19	493 20	564 27	1,502 66	280 14	201 26	514 78	.....	.....

Abington,	.....	21,970 60	13,762 49	12,447 11	48,180 20	5,160 40	1,620 10	418 07	65 00	2,092 00
Cheltenham,	.....	32,002 00	28,814 50	14,826 60	75,643 10	4,350 10	2,419 60	796 78	356 20	2,632 50
Douglass,	.....	2,720 86	1,927 14	1,890 29	6,538 29	887 16	759 20	479 33	65 56	.....
Franconia,	.....	2,750 19	2,204 25	3,594 16	8,548 60	1,867 00	742 20	651 70	.....	.....
Frederick,	.....	3,180 42	2,502 10	2,314 21	7,996 73	726 32	540 90	692 33	.....	.....
Hatfield,	.....	2,890 16	2,806 15	2,905 92	8,102 23	1,510 12	790 16	384 03	.....	191 47
Horsham,	.....	2,640 20	2,297 08	3,147 64	8,084 92	680 20	585 12	152 43	.....	.....
Limerick,	.....	5,285 25	3,020 20	3,376 49	11,681 94	1,350 16	995 70	1,012 92	14 90	205 00
Lower Gwynedd,	.....	5,209 14	3,956 24	2,965 84	12,221 22	1,896 50	997 14	294 83	.....	42 50
Lower Merion,	.....	45,753 23	34,110 12	43,083 81	122,947 16	25,785 20	5,185 40	1,117 97	368 50	3,887 95
Lower Pottsgrove,	.....	1,368 73	1,783 10	865 31	4,016 58	360 80	296 14	257 95	.....	.....
Lower Providence,	.....	6,320 24	3,095 00	2,433 30	11,848 54	1,676 12	786 11	364 10	5 10	93 75
Lower Salford,	.....	2,686 02	2,396 12	2,429 76	7,511 90	1,860 10	657 40	450 51	.....	.....
Marlborough,	.....	1,120 41	1,180 03	1,034 57	3,335 01	526 30	516 22	495 26	.....	.....
Montgomery,	.....	1,576 00	2,286 19	1,561 60	5,423 79	279 12	300 13	126 50	.....	.....
Moreland,	.....	7,369 24	6,610 09	6,359 16	20,338 49	1,889 42	1,056 18	688 39	115 47	189 87
New Hanover,	.....	3,490 15	6,698 10	2,059 20	12,247 45	1,406 10	729 30	590 08	.....	.....
Norriton,	.....	5,580 14	3,375 12	2,359 94	11,315 20	3,246 08	620 02	232 96	19 80	.....
Perkiomen,	.....	975 16	2,347 14	2,369 42	5,741 72	1,304 02	506 18	589 95	.....	.....
Plymouth,	.....	4,690 20	3,570 16	2,668 78	10,929 14	490 10	860 14	563 98	38 00	290 18
Salford,	.....	1,607 19	680 12	1,132 12	3,419 43	530 12	515 49	243 16	.....	.....
Skippack,	.....	3,350 16	2,198 19	5,810 91	11,359 17	2,267 09	487 40	279 58	.....	26 25
Springfield,	.....	9,899 40	6,787 50	8,199 11	24,886 01	2,780 00	1,106 06	396 30	231 00	1,830 75
Towamencing,	.....	1,996 55	2,314 27	2,033 84	6,344 66	890 08	440 03	164 50	.....	.....
Upper Dublin,	.....	5,819 80	5,990 12	5,399 20	17,209 12	1,361 14	921 00	381 86	23 20	88 80
Upper Gwynedd,	.....	2,691 15	2,116 08	2,597 27	7,407 50	986 10	582 16	326 17	.....	.....
Upper Hanover,	.....	3,816 43	2,801 13	2,759 44	9,377 00	801 36	328 09	436 81	.....	.....
Upper Merion,	.....	9,886 31	7,116 18	4,035 82	21,038 31	836 14	1,105 06	544 04	296 71	1,548 56
Upper Pottsgrove,	.....	2,902 63	2,014 02	953 12	5,869 77	340 18	501 05	215 90	34 68	474 68
Upper Providence,	.....	5,307 04	5,890 27	3,527 89	14,725 20	1,102 02	1,406 00	222 22	41 40	463 27
Upper Salford,	.....	1,990 06	1,071 13	1,101 91	4,163 10	769 50	408 14	426 71	4 90	24 10
Whitemarsh,	.....	6,301 17	8,310 14	7,108 85	21,720 16	2,218 69	1,618 11	877 41	141 75	300 75
Whitpain,	.....	4,997 16	3,986 18	4,286 72	13,270 06	1,905 16	705 55	475 79	.....	40 00
Worcester,	.....	5,342 00	2,310 12	3,058 26	10,710 38	1,461 26	710 16	239 68	1 23	93 25
Total,	.....	$409,203 79	$404,914 44	$234,642 47	$1,048,760 70	$113,141 74	$66,917 82	$54,083 55	$4,887 85	$36,657 51

County expenditures for poor, $33,348.28.
County expenditures for bridges, $67,304.32.

MONTOUR COUNTY.

Names of Assessment Districts.	First Division. Showing the amount of taxes collected in the county for all purposes.					Second Division. Showing a specific return of all taxes on the subjects named.				
	No. 1.	No. 2.	No. 3.	No. 4.	No. 5.	No. 6.	No. 7.	No. 8.	No. 9.	No. 10.
	Amount of taxes collected for the support of the poor.	Amount of taxes collected for the construction and repairs of streets, roads and bridges.	Amount of taxes collected for schools and school purposes, not including any appropriation received from the State.	Amount of taxes collected for any purpose not embraced in columns 1, 2 and 3, whether the same be State, county or local taxes.	Total amount of taxes collected for all purposes, as set forth in the four preceding columns.	Amount of taxes collected on personal property.	Amount of taxes collected on occupations.	Amount of taxes collected on licenses of all kinds, including wholesale and retail liquor licenses.	Amount of taxes collected on the real estate of railroad corporations.	Amount of taxes collected on the real estate of corporations other than railroads, including limited partnerships.
Anthony township,	$601 81	$1,360 00	$837 65	$1,232 55	$4,032 01	$358 14	$278 62	$114 34	.....	.....
Cooper,	.....	460 00	224 66	494 31	1,178 97	149 96	101 32	6 39	.....	.....
Danville—1st ward,	1,656 97	500 00	4,049 25	9,303 04	15,509 36	980 55	888 20	2,974 70	$3 20	.....
2d ward,	861 93	500 00	2 238 36	4,059 80	7,660 09	161 73	549 78	97 247	.....	$1,417 50
3d ward,	1,734 71	500 00	4,274 97	11,238 21	17,747 89	447 92	957 42	4,668 51	21 00	2,749 45
4th ward,	597 47	500 00	1,736 56	3,531 70	6,365 73	145 84	644 03	1,514 81	58 80	3,076 13
Derry township,	900 26	752 00	778 17	1,446 65	3,877 08	574 02	217 55	321 07	.....	472 50
Liberty township,	925 75	1,572 61	995 49	1,486 66	4,980 51	396 11	313 74	111 82	.....	.....
Limestone township,	.....	1,044 91	874 50	1,505 28	3,424 69	284 24	165 20	11 45	6 74	.....
Mahoning township,	627 47	1,107 82	827 50	840 49	3,403 28	295 15	458 18	11 67	.....	70 00
Mayberry township,	.....	442 18	345 75	333 01	1,110 94	35 70	56 29	2 13	.....	.....
Valley township,	617 98	1,373 95	860 07	1,225 92	4,077 92	319 45	229 72	214 21	.....	50 22
Washingtonville borough,	.....	48 00	268 13	601 32	917 45	82 95	78 60	439 14	.....	.....
West Hemlock township,	176 93	443 82	313 77	332 90	1,267 42	134 82	116 16	2 50	.....	.....
Total,	$8,701 28	$10,605 29	$18,614 93	$37,631 84	$75,553 34	$4,330 58	$5,054 71	$11,305 21	$89 74	$7,815 80

Amount paid by county commissioners on account of roads and bridges, $1,751.04.

NORTHAMPTON COUNTY.

Names of Assessment Districts.	First Division. Showing the amount of taxes collected in the county for all purposes.					Second Division. Showing a specific return of all taxes on the subjects named.				
	No. 1.	No. 2.	No. 3.	No. 4.	No. 5.	No. 6.	No. 7.	No. 8.	No. 9.	No. 10.
	Amount of taxes collected for the support of the poor.	Amount of taxes collected for the construction and repairs of streets, roads and bridges.	Amount of taxes collected for schools and school purposes, not including any appropriation received from the State.	Amount of taxes collected for any purpose not embraced in columns 1, 2 and 3, whether the same be State, county or local taxes.	Total amount of taxes collected for all purposes, as set forth in the four preceding columns.	Amount of taxes collected on personal property.	Amount of taxes collected on occupations.	Amount of taxes collected on licenses of all kinds, including wholesale and retail liquor licenses.	Amount of taxes collected on the real estate of railroad corporations.	Amount of taxes collected on the real estate of corporations other than railroads, including limited partnerships.
Allen township,	.....	$3,989 33	$16,405 82	$6,285 66	$26,680 81	$1,316 72	$4,537 72	$1,200 00	$106 76	$12,013 51
Bangor borough—1st ward,	.....	2,735 80	9,878 46	3,944 54	16,558 80	606 76	2,177 81	800 00	20 00	1,117 12
2d ward,										
3d ward,										
4th ward,										
Bath borough,	.....	325 00	1,203 66	1,338 80	2,867 46	389 81	349 60	600 00	.....	15 20
Bethlehem borough—1st ward,	.....	23,451 63	20,502 71	14,309 46	58,263 80	5,193 61	5,612 49	3,400 00	.....	1,471 98
2d ward,										
3d ward,										
4th ward,										
Bethlehem township,	.....	4,167 21	5,375 05	4,308 45	13,850 71	981 14	693 70	400 00	17 48	81 56
Bushkill township,	.....	2,072 78	3,688 37	1,661 99	7,406 14	403 46	291 16	300 00	4 26	19 08
Chapman borough,	.....	.....	307 83	366 16	674 05	38 81	78 26	200 00	.....	467 74
East Allen township,	.....	1,700 00	1,480 00	2,102 68	5,372 68	582 19	187 60	100 00	.....	3 08
East Bangor borough,	.....	368 79	2,175 97	1,076 21	3,620 97	170 82	465 26	200 00	.....	787 58

NORTHAMPTON COUNTY—Continued.

Names of Assessment Districts.	First Division. Showing the amount of taxes collected in the county for all purposes.					Second Division. Showing a specific return of all taxes on the subjects named.				
	No. 1.	No. 2.	No. 3.	No. 4.	No. 5.	No. 6.	No. 7.	No. 8.	No. 9.	No. 10.
	Amount of taxes collected for the support of the poor.	Amount of taxes collected for the construction and repairs of streets, roads and bridges.	Amount of taxes collected for schools and school purposes, not including any appropriation received from the State.	Amount of taxes collected for any purpose not embraced in columns 1, 2 and 3, whether the same be State, county or local taxes.	Total amount of taxes collected for all purposes, as set forth in the four preceding columns.	Amount of taxes collected on personal property.	Amount of taxes collected on occupations.	Amount of taxes collected on licenses of all kinds, including wholesale and retail liquor licenses.	Amount of taxes collected on the real estate of railroad corporations.	Amount of taxes collected on the real estate of corporations other than railroads, including limited partnerships.
Easton city—1st ward, 2d ward, 3d ward, 4th ward, 5th ward, 6th ward, 7th ward, 8th ward, 9th ward, 10th ward, 11th ward, 12th ward,	.....	84,858 52	80,039 16	43,216 35	208,114 03	11,892 27	18,964 92	23,650 00	205 36	5,575 22
Forks township,	.....	2,582 00	1,487 00	2,461 84	6,530 84	449 48	224 52	400 00	.....	282 19
Freemansburg borough,	.....	374 44	1,502 67	811 61	2,688 72	358 38	355 95	600 00	.....	45 86
Glendon borough,	.....	855 11	1,443 52	620 19	2,948 82	38 92	265 64	800 00	7 25	1,240 50
Hanover township,	.....	372 92	655 62	1,073 82	2,102 37	180 57	46 92	200 00	.....	.....
Hellertown borough,	.....	1,298 00	1,500 00	1,388 16	4,186 16	472 22	465 07	1,000 00	.....	91 98
Lehigh township,	.....	8,275 85	4,558 32	4,455 06	17,289 23	1,568 99	1,453 26	1,000 00	.....	614 38
Lower Mt. Bethel township,	.....	1,841 47	1,281 82	3,292 81	6,416 10	972 89	176 55	200 00	2 10	4 60
Lower Nazareth township,	.....	2,016 37	1,057 87	2,368 58	5,442 82	468 33	118 06	400 00	.....	230 55
Lower Saucon township,	.....	8,470 00	5,222 00	7,259 52	21,051 52	2,065 40	1,057 86	900 00	4 86	3,982 00

Moore township,	.....	5,039 16	5,023 39	2,771 39	12,833 94	882 05	512 29	600 00	52	210 21
Nazareth borough—1st ward,										
2d ward,	.....	1,600 00	4,412 76	3,931 04	9,943 80	1,672 38	1,120 80	600 00	6 49	387 30
3d ward,										
Palmer township,	.....	7,275 26	4,550 66	3,782 18	15,608 10	1,311 76	913 18	700 00	15 60	108 60
Pen Argyl borough—1st ward,										
2d ward,	.....	2,953 59	5,751 10	2,463 05	11,167 74	537 78	2,556 45	1,200 00	148 98	1,260 48
3d ward,										
Plainfield township,	.....	3,094 06	2,470 99	3,088 57	8,653 62	797 51	458 15	600 00	2 30	1,067 22
Portland borough,	.....	1,121 67	1,487 74	736 72	3,346 13	138 29	375 79	400 00	30 87	30 24
South Bethlehem borough—1st ward,										
2d ward,										
3d ward,	.....	31,096 59	21,663 31	15,555 11	68,315 01	2,675 47	7,729 97	7,400 00	190 37	20,545 50
4th ward,										
5th ward,										
Tatamy borough,	.....	.....	422 81	253 25	676 06	63 00	117 23	200 00	.....	.....
Upper Mt. Bethel township,	.....	4,017 67	4,443 76	4,053 23	12,514 66	1,075 79	646 77	300 00	15 77	296 61
Upper Nazareth township,	.....	1,509 46	875 42	1,168 06	3,552 94	151 32	89 27	200 00	.....	693 14
Washington township,	.....	3,750 77	2,752 12	2,564 97	9,067 86	741 27	745 92	500 00	.....	389 76
West Easton borough,	.....	1,470 13	1,813 00	835 74	4,118 87	56 33	445 74	600 00	.....	1,504 16
Williams township,	.....	4,949 29	2,489 12	2,622 69	10,061 10	729 50	494 90	300 00	.....	726 19
Wind Gap borough,	.....	872 37	927 87	725 36	2,525 60	93 85	281 28	400 00	14 40	476 40
Total,	.....	$218,605 24	$218,949 96	$146,896 26	$584,451 46	$39,077 07	$54,009 99	$84,664 37	$802 35	$55,742 85

For support of the poor, $21,500.00.
Wholesale licenses, $11,050.00.
Mercantile licenses, $23,264.37.

NORTHUMBERLAND COUNTY.

Names of Assessment Districts.	First Division. Showing the amount of taxes collected in the county for all purposes.					Second Division. Showing a specific return of all taxes on the subjects named.				
	No. 1.	No. 2.	No. 3.	No. 4.	No. 5.	No. 6.	No. 7.	No. 8.	No. 9.	No. 10.
	Amount of taxes collected for the support of the poor.	Amount of taxes collected for the construction and repairs of streets, roads and bridges.	Amount of taxes collected for schools and school purposes, not including any appropriation received from the State.	Amount of taxes collected for any purpose not embraced in columns 1, 2 and 3, whether the same be State, county or local taxes.	Total amount of taxes collected for all purposes, as set forth in the four preceding columns.	Amount of taxes collected on personal property.	Amount of taxes collected on occupations.	Amount of taxes collected on licenses of all kinds, including wholesale and retail liquor licenses.	Amount of taxes collected on the real estate of railroad corporations.	Amount of taxes collected on the real estate of corporations other than railroads, including limited partnerships.
Cameron, East, township,	$378 72	$1,217 17	$1,241 39	$1,665 22	$4,502 50	$248 81	$411 81	$231 36	.....	$2,474 54
Cameron, West, township,	174 74	594 90	1,274 44	685 74	2,729 82	83 37	163 30	4 70	.....	1,742 31
Coal township,	14,626 18	.....	30,994 97	19,121 70	64,742 85	1,071 61	4,803 45	6,513 69	$4 612 93	41,872 14
Chillisquaque, East, township,	782 78	461 74	279 84	1,280 57	2,804 93	226 70	94 20	40 87	.....	.....
Chillisquaque, West, township,	498 33	1,271 33	1,735 77	2,470 61	5,976 04	541 16	485 75	111 90	10 17	.....
Delaware township,	1,747 30	1,598 76	2,521 50	3,794 51	9,662 07	350 63	151 27	145 87	.....	.....
Gearhart township,	.....	1,027 33	518 15	1,343 87	2,889 35	210 46	144 36	100 00	.....	.....
Jackson township,	206 00	1,040 51	1,350 57	3,285 82	5,882 90	534 45	592 78	533 85	10 14	79 40
Jordan township,	381 82	954 09	343 17	1,953 61	3,632 19	85 75	477 20	312 60	.....	.....
Lewis township,	118 68	892 19	880 72	2,605 78	4,497 37	192 97	395 96	5 42	.....	.....
Little Mahanoy township,	.....	335 60	171 77	601 41	1,108 78	125 17	122 20	105 65	.....	41 52
Lower Mahanoy township,	746 00	1,798 00	926 00	2,947 89	6,417 89	721 94	573 12	481 69	.....	.....
Lower Augusta township,	533 67	625 20	737 65	1,177 32	3,073 84	355 76	311 20	8 23	.....	.....
McEwensville borough,	.....	271 18	340 05	405 27	1,016 50	136 26	136 30	13 57	.....	1,924 34
Milton borough,	7,432 69	7,948 48	11,888 57	12,669 80	39,939 54	2,300 40	2,970 40	3,218 84	$2 72	2,247 18
Mt. Carmel borough,	8,113 35	.....	13,600 51	41,800 16	63,514 02	760 37	9,541 00	17,833 75	.....	31,009 71
Mt. Carmel township,	6,828 29	.....	9,246 35	14,747 47	30,822 11	767 24	2,526 11	3,418 70	7,850 65	645 72
Northumberland borough,	1,952 56	648 27	2,500 86	7,151 28	12,252 97	408 96	2,537 00	1,483 73	.....	.....
Point township,	.....	465 13	594 06	1,671 58	2,730 77	329 32	237 80	.....	8 82	.....
Ralpho township,	182 83	1,540 70	1,037 85	3,336 71	6,098 09	670 27	600 73	345 86	.....	.....

Rockefeller township,	322 14	1,248 96	$64 50	1,490 70	3,926 70	397 04	110 43	11 50	.....	.....	.....
Rush township,	241 67	1,817 74	1,136 39	1,897 92	5,053 72	510 70	97 84	13 50	.....	.....	.....
Riverside borough,	452 11	1,359 16	410 01	492 08	2,713 36	75 19	144 73	45 77	.....	.....	.....
Shamokin borough,	15,732 52	.....	34,374 84	60,026 50	110,133 86	4,218 10	10,096 30	22,543 74	620 11	3,687 52	.....
Shamokin township,	636 39	3,125 40	551 54	2,675 85	6,217 18	590 43	556 75	150 79	12 18	.....	.....
Snydertown borough,	.....	784 67	210 00	628 42	1,623 09	166 31	312 47	116 98	.....	.....	.....
Sunbury borough,	4,666 41	9,367 45	26,384 77	36,527 21	76,945 84	4,194 79	5,744 45	5,991 80	3,584 34	2,247 40	.....
Turbotville borough,	366 58	.....	433 04	1,074 78	1,874 40	257 50	208 40	262 95	.....	.....	4 97
Turbut township,	443 56	1,424 45	961 69	2,364 99	5,194 69	240 45	253 50	.....	.....	.....	59 85
Upper Augusta township,	598 17	3,040 74	1,011 44	2,111 78	6,762 13	640 30	394 50	..... 3 40	.....	.....	.....
Upper Mahanoy township,	147 22	1,172 02	460 51	1,587 27	3,247 02	533 67	329 77	138 60	.....	.....	.....
Washington township,	292 97	878 91	390 42	1,579 17	3,141 47	264 02	239 37	223 02	.....	.....	.....
Watsontown borough,	2,831 61	1,819 88	2,748 69	8,734 71	16,134 89	544 10	955 18	230 44	45 64	604 75	.....
Zerbe township,	807 28	1,847 50	2,019 24	4,910 37	9,584 39	252 30	835 94	1,118 73	31 21	5,796 54	.....
Total,	$72,172 07	$50,577 46	$154,089 67	$250,208 07	$527,047 27	$22,946 41	$47,683 58	$65,731 50	$17,168 91	$94,437 89	.....

PERRY COUNTY.

Names or Assessment Districts.	First Division. Showing the amouut of taxes collected in the county for all purposes.					Second Division. Showing a specific return of all taxes on the subjects named.				
	No. 1.	No. 2.	No. 3.	No. 4.	No. 5.	No. 6.	No. 7.	No. 8.	No. 9.	No. 10.
	Amount of taxes collected for the support of the poor.	Amount of taxes collected for the construction and repairs of streets, roads and bridges.	Amount of taxes collected for schools and school purposes, not including any appropriation received from the State.	Amount of taxes collected for any purpose not embraced in columns 1, 2 and 3, whether the same be State, county or local taxes.	Total amount of taxes collected for all purposes, as set forth in the four preceding columns.	Amount of taxes collected on personal property.	Amount of taxes collected on occupations.	Amount of taxes collected on licenses of all kinds, including wholesale and retail liquor licenses.	Amount of taxes collected on the real estate of railroad corporations.	Amount of taxes collected on the real estate of corporations other than railroads, including limited partnerships.
Blaine borough,	.....	$173 85	$260 77	$621 86	$1,056 48	$7 30	$47 05	$277 80	.....	.....
Bloomfield borough,	.....	1,610 52	619 62	1,656 48	3,886 62	16 92	147 37	765 82	.....	.....
Buffalo township,	.....	1,089 31	691 76	919 33	2,700 40	39 65	33 02	122 74	.....	.....
Carroll township,	.....	1,837 91	306 31	1,657 13	3,801 35	53 63	52 73	237 86	.....	.....
Centre township,	.....	1,406 26	489 84	1,718 92	3,615 02	58 25	69 65	9 53	.....	.....
Duncannon borough,	.....	1,442 68	2,699 70	2,141 63	6,284 01	11 85	274 02	697 82	.....	.....
Howe township,	.....	455 43	247 32	446 35	1,149 10	18 71	23 93	7 52	.....	.....
Jackson township,	.....	1,773 89	472 16	1,435 52	3,681 57	70 40	47 73	8 89	.....	.....
Juniata township,	.....	1,553 82	681 91	1,746 58	3,982 31	49 10	50 43	14 82	.....	.....
Landisburg borough,	.....	202 19	33 69	447 43	683 31	4 78	53 75	284 01	.....	.....
Liverpool borough,	.....	621 50	777 87	904 38	2,303 75	16 05	109 23	511 43	.....	.....
Liverpool township,	.....	1,279 95	639 96	1,757 25	3,677 16	57 17	39 35	14 08	.....	.....
Madison township,	.....	2,038 01	427 40	2,363 66	4,829 07	79 14	75 10	60 76	.....	.....
Marysville borough,	.....	1,034 01	2,247 58	1,193 58	4,475 17	12 67	206 00	761 59	$15 40	.....
Miller township,	.....	686 00	305 34	413 24	1,404 58	18 58	21 30	.....	15 50	.....
Millerstown borough,	.....	472 08	708 12	718 32	1,898 52	9 38	86 50	508 05	.....	.....
New Buffalo borough,	.....	118 16	322 81	158 25	599 22	1 09	28 64	16 13	.....	.....
Newport borough,	.....	2,464 23	2,464 23	2 865 36	7,793 82	25 55	358 52	1,538 70	9 75	.....
Oliver township,	.....	1,032 50	670 10	1,260 79	2,964 39	27 95	97 00	7 05	11 87	$316 50
Penn township,	.....	2,193 87	1,647 73	2,197 86	6,039 46	49 95	129 33	7 76	58 42	525 00

Rye township,	.....	1,042 25	347 42	950 03	2,339 70	56 24	40 30	19 52	.....	.....
Sandy Hill district,	.....	1,110 45	416 42	1,449 68	2,976 55	47 03	41 52	.....	.....	.....
Saville township,	.....	2,140 35	1,060 21	2,335 46	5,536 02	91 01	99 97	45 16	.....	.....
Spring township,	.....	2,336 86	730 26	3,205 67	6,272 79	75 76	91 21	56 32	.....	.....
Toboyne township,	.....	806 68	484 00	926 37	2,217 05	40 25	69 35	245 25	.....	.....
Tuscarora township,	.....	1,104 04	993 64	1,030 23	3,127 91	43 40	60 52	12 40	20 10	.....
Tyrone township,	.....	1,932 48	966 24	2,726 07	5,624 79	77 70	116 53	168 29	.....	.....
Watts township,	.....	661 71	264 68	685 38	1,611 77	22 46	24 00	3 00	.....	.....
Wheatfield township,	.....	1,050 45	525 23	1,101 11	2,676 79	39 44	31 25	20 67	7 10	.....
Greenwood township,	.....	1,593 93	571 31	2,069 59	4,234 83	54 38	39 53	12 93	.....	.....
Total,	.....	$37,266 37	$23,073 63	$43,103 51	$103,443 51	$1,175 79	$2,564 83	$6,670 90	$138 14	$841 50

Amount paid for support of the poor, $9,896.36.
Amount paid for county bridges, $4,265.06.

PHILADELPHIA COUNTY.

Names of Assessment Districts.	First Division. Showing the amount of taxes collected in the county for all purposes.					Second Division. Showing a specific return of all taxes on the subjects named.				
	No. 1.	No. 2.	No. 3.	No. 4.	No. 5.	No. 6.	No. 7.	No. 8.	No. 9.	No. 10.
	Total amount of taxes appropriated for the support of the poor, being the appropriation made by city councils to the department of poor for the year 1901.	Total amount of taxes appropriated for the construction and repairs of streets, roads and bridges, being the appropriation made by city councils to the bureau of highways for the year 1901.	Total amount of taxes appropriated for schools and school purposes, not including any appropriation received from the State, being the appropriation made by city councils to the board of education for the year 1901.	Amount of taxes collected for any purpose not embraced in columns 1, 2 and 3, whether the same be State, county or local taxes.	Total amount of taxes collected for all purposes, as set forth in the four preceding columns.	Amount of taxes collected on personal property, being the taxes collected for city purposes on horses and cattle and State tax.	Amount of taxes collected on occupations.	Amount of taxes collected on licenses of all kinds, including wholesale and retail liquor licenses.	Amount of taxes collected on the real estate of railroad corporations.	Amount of taxes collected on the real estate of corporations other than railroads, including limited partnerships.
City and county of Philadelphia, ...	$585,760 59	*$2,959,320 76	†$4,888,522 82	‡$15,453,558 94	§§$23,887,163 11	||$1,530,489 33	Nothing.	**$2,924,370 96	††$452,264 02	‡‡

*Mem.—The above amount was appropriated from moneys received from the following sources: From taxation, $1,981,498.00; balance from 1900, $865,082.23; temporary loans, $158,260.00; from transfers, $11,540.53; total, $2,959,320.76.

†Mem.—The above amount was appropriated from moneys received from the following sources: Balance from 1900, $663,794.15; from taxation, $3,051,081.56; from loans, $284,434.53; from State, $888,812.58; total, $4,888,522.82. The amount received from the State forms part of the general appropriation made by city councils for school purposes.

‡Mem.—The amount is $2,815,264.02 in excess of taxes, licenses, etc., collected, said excess of $2,815,264.02 being moneys received from sources as itemized in the memoranda at bottom of columns Nos. 2 and 3, and not from receipts of taxes, licenses, etc., only. It is necessary to include the said amount in this column of receipts for the reason that it forms part of the amounts appropriated by city councils for the purposes named in the headings of columns Nos. 2 and 3.

§Receiver of taxes, 1901: City, $15,059,783.00; State, $1,510,489.33; total, $16,570,272.33. Delinquent: City, $1,562,623.25; State, $14,632.55; total, $1,577,255.80. Licenses, $2,924,370.96. City loans and other sources as shown in memoranda at bottom of columns Nos. 2 and 3, $2,815,264.02.

||Horses and cattle, city tax, estimated, $20,000.00. State tax, receiver of taxes, $1,510,489.33.

**Pawnbrokers', $9,500.00; amusements, $850.00; gunpowder, $25.00; petroleum, $835.00; vendors', $29,960.00; carts and wagons, $1,349.25; hackney carriages, $970.00; street cars, $94,241.50; miscellaneous (estimated), $10,000.00; total, $147,730.75. Mercantile, $387,097.19; restaurant, $18,766.50; brokers', $35,128.83; amusements, $14,033.75; auctioneers', $15,937.75; peddlers', $68.00; liquor, retail, $1,916,175.00; liquor, wholesale, $178,222.50; bottlers', $106,766.25; brewers', $85,320.00; employment, $5,350.00; billiards, $12,079.00; penalty, $1,695.44; total, $2,776,640.21.

††Pennsylvania Railroad Company, $257,468.22; Philadelphia and Reading Railway Company, $173,306.89; Baltimore and Ohio Railroad Company, $17,196.31; Lehigh Valley, $4,292.00; total, $452,264.02.
‡‡Impossible to give.

SIMON GRATZ,
ISAAC H. SHIELDS,
RINALDO A. LUKENS,
Board of Revision of Taxes of the County of Philadelphia.

Attest:
THEODORE JAMES,
Clerk.

PIKE COUNTY.

Names of Assessment Districts.	First Division. Showing the amount of taxes collected in the county for all purposes.					Second Division. Showing a specific return of all taxes on the subjects named.				
	No. 1. Amount of taxes collected for the support of the poor.	No. 2. Amount of taxes collected for the construction and repairs of streets, roads and bridges.	No. 3. Amount of taxes collected for schools and school purposes, not including any appropriation received from the State.	No. 4. Amount of taxes collected for any purpose not embraced in columns 1, 2 and 3, whether the same be State, county or local taxes.	No. 5. Total amount of taxes collected for all purposes, as set forth in the four preceding columns.	No. 6. Amount of taxes collected on personal property.	No. 7. Amount of taxes collected on occupations.	No. 8. Amount of taxes collected on licenses of all kinds, including wholesale and retail liquor licenses.	No. 9. Amount of taxes collected on the real estate of railroad corporations.	No. 10. Amount of taxes collected on the real estate of corporations other than railroads, including limited partnerships.
Blooming Grove,	.....	$710 28	$532 71	$1,173 08	$2,416 07	$126 66	$142 31	$7 10	.....	$491 75
Delaware,	$294 42	1,336 83	471 07	2,033 83	4,136 15	335 68	319 99	346 36	.....	.....
Dingman,	368 41	1,434 41	921 02	1,568 60	4,292 52	240 33	292 29	312 97	.....	26 25
Greene,	614 84	1,024 73	819 78	1,568 47	3,967 82	472 87	441 72	39 39	.....	344 54
Lackawaxen,	1,409 89	1,409 89	1,691 86	2,428 81	6,940 45	375 02	735 02	489 66	$59 17	$22 06
Lehman,	322 85	989 37	642 24	1,741 84	3,696 30	228 16	278 87	249 20	.....	.....
Milford borough,	694 67	1,814 01	1,330 27	3,534 84	7,283 79	713 11	534 25	1,395 01	.....	.....

PIKE COUNTY—Continued.

Names of Assessment Districts.	First Division. Showing the amount of taxes collected in the county for all purposes.					Second Division. Showing a specific return of all taxes on the subjects named.				
	No. 1.	No. 2.	No. 3.	No. 4.	No. 5.	No. 6.	No. 7.	No. 8.	No. 9.	No. 10.
	Amount of taxes collected for the support of the poor.	Amount of taxes collected for the construction and repairs of streets, roads and bridges.	Amount of taxes collected for schools and school purposes, not including any appropriation received from the State.	Amount of taxes collected for any purpose not embraced in columns 1, 2 and 3, whether the same be State, county or local taxes.	Total amount of taxes collected for all purposes, as set forth in the four preceding columns.	Amount of taxes collected on personal property.	Amount of taxes collected on occupations.	Amount of taxes collected on licenses of all kinds, including wholesale and retail liquor licenses.	Amount of taxes collected on the real estate of railroad corporations.	Amount of taxes collected on the real estate of corporations other than railroads, including limited partnerships.
Milford township,	.....	388 70	427 24	673 67	1,489 61	141 36	93 06	102 15	.....	4 31
Palmyra,	417 57	556 76	417 57	1,052 36	2,444 26	187 24	220 63	102 10	.....	154 17
Porter,	.....	397 23	397 23	521 45	1,315 91	18 32	24 10	4 07	.....	197 93
Shohola,	609 47	761 84	609 47	1,400 33	3,381 11	181 59	317 01	352 90	56 55	276 78
Westfall,	697 69	1,220 96	3,314 03	3,138 49	8,371 17	327 86	909 91	690 65	.....	215 00
Total,	$5,339 81	$12,045 01	$11,574 49	$20,775 86	$49,735 17	$3,308 20	$4,300 26	$4,091 56	$115 72	$2,532 79

Amount appropriated for county bridges, $2,144.54.

POTTER COUNTY.

Names of Assessment Districts.	First Division. Showing the amount of taxes collected in the county for all purposes.					Second Division. Showing a specific return of all taxes on the subjects named.				
	No. 1.	No. 2.	No. 3.	No. 4.	No. 5.	No. 6.	No. 7.	No. 8.	No. 9.	No. 10.
	Amount of taxes collected for the support of the poor.	Amount of taxes collected for the construction and repairs of streets, roads and bridges.	Amount of taxes collected for schools and school purposes, not including any appropriation received from the State.	Amount of taxes collected for any purpose not embraced in columns 1, 2 and 3, whether the same be State, county or local taxes.	Total amount of taxes collected for all purposes, as set forth in the four preceding columns.	Amount of taxes collected on personal property.	Amount of taxes collected on occupations.	Amount of taxes collected on licenses of all kinds, including wholesale and retail liquor licenses.	Amount of taxes collected on the real estate of railroad corporations.	Amount of taxes collected on the real estate of corporations other than railroads, including limited partnerships.
Abbot,	$713 84	$1,968 91	$1,431 68	$513 43	$4,567 86	$92 65	$48 75	$1,021 09	.....	$29 31
Allegany,	146 75	1,174 04	1,467 55	1,156 04	3,944 28	199 21	57 54	143 16	.....	.....
Austin borough,	1,108 16	554 08	4,432 65	1,199 94	7,294 83	132 81	401 29	1,793 26	.....	265 20
Bingham,	301 48	1,565 93	782 96	1,570 67	4,311 04	237 87	3 08	39 84	.....	.....
Clara,	269 86	1,011 99	539 73	264 51	2,086 09	110 52	5 39	.....	.....	.....
Coudersport borough, 1st ward,	1,072 65	5,263 26	6,435 91	3,342 53	16,214 35	126 00	368 00	480 50	.....	4,312 60
Coudersport borough, 2d ward,	691 47	3,457 37	4,148 84	1,702 16	9,997 84	155 00	258 38	157 98	.....	112 00
Eulalia and East Fork district,	.....	3,876 87	993 18	702 23	5,572 28	109 52	97 60	214 32	.....	393 25
Galeton borough,	619 40	3,097 00	5,574 60	1,334 14	10,625 14	124 78	649 40	2,085 11	$437 50	1,836 00
Genesee,	916 77	1,577 95	2,139 12	1,183 56	5,817 40	414 29	150 19	330 43	.....	.....
Harrison,	1,493 83	2,987 66	1,493 83	2,218 41	8,193 73	425 52	78 32	215 04	.....	.....
Hebron,	1,067 63	1,868 35	1,334 53	1,009 79	5,280 10	294 50	55 50	3 00	.....	.....
Hector,	254 42	1,506 16	1,780 98	855 42	4,450 98	278 72	40 54	17 81	.....	.....
Homer,	233 33	466 67	140 00	279 82	1,119 82	71 82	10 64	.....	.....	.....
Keating,	827 51	1,675 02	1,675 02	385 81	4,573 36	149 76	90 00	163 03	.....	480 00
Lewisville borough,	542 93	904 88	1,809 75	1,431 00	4,688 56	168 12	66 25	127 66	.....	.....
Oswago,	381 92	1,527 67	2,291 51	1,602 88	5,803 98	218 90	72 93	414 34	.....	353 10
Pike,	393 28	1,573 13	1,679 77	284 73	3,930 91	167 09	63 25	39 60	.....	.....
Pleasant Valley,	450 79	450 59	450 59	253 62	1,605 39	45 45	5 50	2 70	.....	.....
Portage,	1,012 25	674 83	1,855 77	347 21	3,890 06	45 85	51 17	250 71	.....	.....

POTTER COUNTY—Continued.

Names of Assessment Districts.	First Division. Showing the amount of taxes collected in the county for all purposes.					Second Division. Showing a specific return of all taxes on the subjects named.				
	No. 1.	No. 2.	No. 3.	No. 4.	No. 5.	No. 6.	No. 7.	No. 8.	No. 9.	No. 10.
	Amount of taxes collected for the support of the poor.	Amount of taxes collected for the construction and repairs of streets, roads and bridges.	Amount of taxes collected for schools and school purposes, not including any appropriation received from the State.	Amount of taxes collected for any purpose not embraced in columns 1, 2 and 3, whether the same be State, county or local taxes.	Total amount of taxes collected for all purposes, as set forth in the four preceding columns.	Amount of taxes collected on personal property.	Amount of taxes collected on occupations.	Amount of taxes collected on licenses of all kinds, including wholesale and retail liquor licenses.	Amount of taxes collected on the real estate of railroad corporations.	Amount of taxes collected on the real estate of corporations other than railroads, including limited partnerships.
Roulette,	452 23	2,411 87	1,808 90	975 41	5,648 41	266 57	95 57	326 19	.....	.....
Sharon,	993 37	1,986 74	993 37	1,341 05	5,314 53	319 28	50 16	253 20	.....	.....
Stewardson,	1,330 60	5,322 40	5,322 40	675 47	12,650 87	288 97	319 11	966 64	.....	1,558 15
Summit,	672 23	448 15	896 30	281 24	2,297 92	76 24	10 59	3 80	.....	.....
Sweden,	557 89	1,014 78	697 36	748 30	3,018 33	150 87	22 37	18 67	.....	.....
Sylvania,	1,544 97	1,544 97	1,699 46	517 47	5,306 87	151 42	241 32	46 22	.....	2,693 95
Ulysses,	1,439 49	1,439 49	1,631 92	1,026 43	5,539 33	183 22	35 05	60 77	.....	.....
West Branch,	1,412 53	5,179 29	2,825 06	426 25	9,843 13	179 88	139 68	16 93	.....	235 20
Wharton,	939 37	3,444 34	1,565 61	238 45	6,187 77	147 71	112 62	158 33	.....	.....
Total,	$21,940 75	$60,068 39	$59,898 35	$27,867 77	$169,775 26	$5,363 54	$3,600 19	$9,350 43	$437 50	$12,268 76

Names of Assessment Districts.	First Division. Showing the amount of taxes collected in the county for all purposes.					Second Division. Showing a specific return of all taxes on the subjects named.				
	No. 1.	No. 2.	No. 3.	No. 4.	No. 5.	No. 6.	No. 7.	No. 8.	No. 9.	No. 10.
	Amount of taxes collected for the support of the poor.	Amount of taxes collected for the construction and repairs of streets, roads and bridges.	Amount of taxes collected for schools and school purposes, not including any appropriation received from the State.	Amount of taxes collected for any purpose not embraced in columns 1, 2 and 3, whether the same be State, county or local taxes.	Total amount of taxes collected for all purposes, as set forth in the four preceding columns.	Amount of taxes collected on personal property.	Amount of taxes collected on occupations.	Amount of taxes collected on licenses of all kinds, including wholesale and retail liquor licenses.	Amount of taxes collected on the real estate of railroad corporations.	Amount of taxes collected on the real estate of corporations other than railroads, including limited partnerships.
Ashland—1st ward,	.....	$2,711 27	$3,873 24	$3,317 26	$9,931 77	$300 64	$481 50	.....	.....	$1,851 68
2d ward,	.....	2,392 01	3,417 16	3,193 95	9,003 12	534 92	616 50	.....	.....	527 85
3d ward,	.....	753 18	1,079 82	878 81	2,711 81	42 52	254 47	.....	.....	122 66
4th ward,	.....	1,142 76	1,632 51	1,367 08	4 142 35	88 51	355 95	.....	.....	106 88
5th ward,	.....	644 56	920 79	781 84	2,347 19	51 28	193 95	$9,314 00	.....	54 56
Auburn,	.....	1,101 72	1,416 49	1,387 91	3,906 12	150 87	258 33	685 80	$10 80	84 24
Barry township,	.....	2,351 83	1,646 28	1,939 33	5,937 44	301 87	179 79	321 92	54 54	255 33
Blythe township,	.....	.....	10,162 78	10,174 22	20,337 06	174 00	897 70	1,423 20	.....	16,164 32
Branch township,	.....	1,431 65	2,683 30	5,783 08	10,078 03	142 75	142 00	416 15	4 54	7,538 47
Brunswick township, East,	.....	2,026 51	1,182 13	2,829 81	6,038 45	459 74	143 91	394 41	.....	82 30
Brunswick township, West,	.....	2,755 07	1,785 26	3,292 73	7,786 06	530 65	119 51	127 81	.....	148 58
Butler township,	.....	.....	16,746 09	10,374 54	27,120 62	359 55	587 60	2,123 98	3 78	22,058 38
Cass township,	.....	2,870 22	14,820 45	7,684 63	25,384 30	268 27	1,299 58	2,493 70	.....	18,323 12
Cressona, North ward,	.....	723 86	868 64	1,221 28	2,813 88	71 26	134 64	.....	152 19	192 80
Cressona, South ward,	.....	803 95	964 73	1,406 83	3,175 51	136 24	136 82	1,813 61	186 39	52 16
Delano,	.....	925 80	2,430 22	1,899 10	5,255 12	57 68	172 21	67 05	1,792 13	2,626 77
Eldred township,	.....	1,695 90	1,130 60	1,617 14	4,443 64	227 91	150 07	447 88	.....	32 81
Frailey township,	.....	1,985 13	2,779 17	6,376 65	11,140 95	39 49	174 73	561 31	.....	9,202 54
Foster township,	.....	1,127 96	3,383 88	4,511 84	9,023 68	83 59	84 93	218 68	8 63	7,580 22
Frackville township,	.....	1,605 72	5,452 64	2,666 56	9,724 92	191 05	1,038 43	2,672 53	12 63	233 60
Gilberton—East ward,	.....	685 58	1 114 07	695 66	2,495 31	25 79	662 94	.....	.....	229 68
Middle ward,	.....	325 15	528 37	326 32	1,179 84	8 85	227 85	.....	.....	.....

SCHUYLKILL COUNTY—Continued.

Names of Assessment Districts.	First Division. Showing the amount of taxes collected in the county for all purposes.					Second Division. Showing a specific return of all taxes on the subjects named.				
	No. 1.	No. 2.	No. 3.	No. 4.	No. 5.	No. 6.	No. 7.	No. 8.	No. 9.	No. 10.
	Amount of taxes collected for the support of the poor.	Amount of taxes collected for the construction and repairs of streets, roads and bridges.	Amount of taxes collected for schools and school purposes, not including any appropriation received from the State.	Amount of taxes collected for any purpose not embraced in columns 1, 2 and 3, whether the same be State, county or local taxes.	Total amount of taxes collected for all purposes, as set forth in the four preceding columns.	Amount of taxes collected on personal property.	Amount of taxes collected on occupations.	Amount of taxes collected on licenses of all kinds, including wholesale and retail liquor licenses.	Amount of taxes collected on the real estate of railroad corporations.	Amount of taxes collected on the real estate of corporations other than railroads, including limited partnerships.
Gilberton—West ward,	.....	3,883 65	6,310 93	3,896 97	14,091 55	227 60	451 00	6,725 66	396 72	1,584 53
Girardville—East ward,	.....	581 83	2,472 78	1,224 38	4,278 99	86 35	423 08	.....	.....	1,281 18
Middle ward,	.....	909 14	3,863 86	2,016 89	6,789 89	255 11	601 08	.....	5 22	1,123 47
West ward,	.....	273 12	1,160 77	582 60	2,016 49	41 84	186 09	7,684 68	.....	24 80
Gordon,	.....	642 82	1,928 47	1,304 35	3,875 64	63 52	366 12	702 10	199 63	135 87
Hegins township,	.....	6,349 77	3,463 52	9,421 89	19,235 18	479 64	267 30	539 82	.....	11,052 74
Hubley township,	.....	1,096 01	1,096 01	1,748 22	3,940 79	335 53	148 87	244 22	.....	43 77
Kline township,	.....	4,904 17	5,955 19	2,810 75	13,670 11	320 35	694 98	1,775 91	925 48	9,916 20
Landingville,	.....	24 96	424 30	553 59	1,002 85	168 01	52 48	226 51	49 42	8 42
Mahanoy township,	.....	4,744 23	17,197 85	18,993 95	40,936 03	805 83	578 15	491 02	7 76	39,857 49
Mahanoy township, West,	.....	.....	14,441 76	8,906 29	23,348 05	281 28	834 24	844 58	11 34	21,122 20
Mahantongo township,	.....	928 25	928 25	1,590 46	3,446 96	314 89	76 46	263 85	.....	.....
Mahanoy City—1st ward,	.....	1,450 96	3,627 40	2,910 02	7,988 38	68 98	1,354 32	.....	81 58	38 61
2d ward,	.....	2,184 77	5,461 92	4,645 85	12,292 54	420 50	757 35	.....	.....	2,149 83
3d ward,	.....	1,635 95	4,089 87	3,396 10	9,121 92	184 78	478 56	.....	.....	1,333 04
4th ward,	.....	1,047 95	2,619 87	2,269 00	5,936 82	210 82	463 91	.....	.....	167 31
5th ward,	.....	1,495 21	3,738 02	3,021 91	8,255 14	69 61	933 17	30,166 07	.....	63 36
Manheim township, North,	.....	4,025 86	2,012 93	3,856 27	9,895 06	605 81	377 52	1,149 28	979 29	629 46
Manheim township, South,	.....	2,298 89	689 67	1,926 27	4,914 83	537 30	104 70	215 00	24 95	148 12
Middleport.	.....	.....	294 09	805 41	1,099 50	34 23	102 76	2,046 61	.....	227 90

Minersville—1st ward,	.....	1,729 22	2,420 01	2,828 68	6,977 91	169 83	618 66	.....	.....	907 89
2d ward,	.....	967 38	1,396 33	1,683 11	4,076 82	112 41	279 72	.....	.....	1 80
3d ward,	.....	691 33	967 87	1,116 75	2,775 95	31 50	301 86	.....	.....	13 50
4th ward,	.....	523 89	733 45	862 61	2,119 95	35 55	273 96	10,668 74	.....	5 40
Mt. Carbon,	.....	536 53	315 60	534 49	1,386 62	44 90	68 30	1,608 85	205 11	.....
McAdoo,	.....	1,326 82	3,980 45	1,363 43	6,670 70	58 04	1,102 32	6,454 04	.....	355 14
New Philadelphia,	.....	1,678 45	2,144 68	1,522 96	5,346 09	70 25	357 05	3,357 42	.....	3,411 22
New Ringgold,	.....	33 86	203 16	568 06	805 08	38 00	48 23	427 68	.....	135 74
New Castle township,	.....	.....	4,350 42	3,875 73	8,226 15	57 42	187 42	954 44	3 83	5,492 96
Norwegian township,	.....	.....	2,617 64	5,235 28	7,852 92	40 82	89 64	104 09	2 16	4,922 22
Norwegian township, East,	.....	.....	2,458 38	3,277 83	5,736 21	14 11	50 15	206 90	34 65	4,119 21
Orwigsburg,	.....	2,292 06	3,186 08	3,136 65	8,614 79	418 71	420 67	944 61	.....	351 52
Palo Alto,	.....	1,430 10	1,225 80	1,680 15	4,336 05	54 40	420 53	1,932 84	371 39	280 29
Port Carbon,	.....	2,497 19	2,497 20	3,686 37	8,680 76	441 56	575 28	1,407 41	299 54	613 08
Pottsville—1st ward,	.....	6,522 09	5,217 67	7,445 20	19,184 96	572 82	815 79	.....	502 87	1,769 96
2d ward,	.....	5,456 13	4,364 91	6,945 40	16,766 44	1,201 28	476 01	.....	303 41	2,310 34
3d ward,	.....	10,735 48	8,588 38	13,741 30	33,065 16	2,432 04	1,114 37	.....	.....	2,338 45
4th ward,	.....	7,911 24	6,328 99	9,594 48	23,834 71	1,267 45	1,189 06	.....	.....	1,387 44
5th ward,	.....	8,094 44	6,475 56	8,996 46	23,566 46	472 39	999 04	.....	.....	444 08
6th ward,	.....	2,184 01	1,747 21	2,344 91	6,276 13	46 26	295 99	.....	149 27	680 87
7th ward,	.....	1,846 09	1,476 87	2,032 04	5,355 00	99 93	248 84	21,502 93	27 09	182 12
Pine Grove borough,	.....	2,050 81	1,538 01	2,032 59	6,621 41	1,050 09	427 48	1,422 20	21 59	58 75
Pine Grove township,	.....	2,447 17	2,243 23	3,353 00	8,043 40	435 28	386 10	575 91	47 25	149 59
Port Clinton,	.....	74 78	598 18	628 01	1,300 97	40 41	169 15	639 49	15 30	22 64
Porter township,	.....	8,979 73	6,734 80	9,050 53	24,765 06	342 56	572 81	1,496 62	.....	18,986 58
Rahn township,	.....	.....	9,794 83	8,721 74	18,516 57	228 19	540 09	1,542 93	.....	16,088 64
Ryan township,	.....	1,506 90	602 76	1,445 16	3,554 82	429 12	76 43	520 00	15 94	649 58
Rush township,	.....	2,306 90	2,563 23	2,109 93	6,980 06	295 54	284 80	1,046 56	29 57	1,170 70
Reilly township,	.....	.....	7,520 35	8,061 14	15,581 49	94 10	164 75	1,062 54	.....	12,132 47
Shenandoah—1st ward,	.....	7,790 59	8,292 84	4,823 84	20,817 37	647 60	3,178 98	.....	51 98	10,187 57
2d ward,	.....	4,365 15	4,700 93	2,932 42	11,998 50	310 31	1,472 31	.....	23 63	139 55
3d ward,	.....	6,723 05	6,340 21	4,392 03	17,455 29	404 22	2,135 70	.....	.....	1,009 10
4th ward,	.....	3,270 68	3,522 27	2,072 64	8,865 59	165 27	1,585 71	.....	.....	102 38
5th ward,	.....	6,369 27	6,859 21	3,959 75	17,188 23	86 20	1,609 65	37,478 74	.....	9,675 92
St. Clair—North ward,	.....	2,376 86	1,848 67	2,178 83	6,404 36	127 73	294 62	.....	5 40	3,018 88
South ward,	.....	1,779 81	1,384 30	1,633 63	4,797 74	71 02	405 65	.....	33 48	350 03
Middle ward,	.....	1,738 14	1,351 88	1,622 07	4,712 09	120 91	419 69	6,352 33	.....	70 74
Schuylkill Haven—North ward,	.....	1,452 45	1,210 37	1,510 49	4,173 31	243 79	327 88	.....	303 19	123 48
East ward,	.....	2,876 10	2,346 76	2,896 02	8,168 88	406 84	582 78	.....	.....	196 25
South ward,	.....	1,597 06	1,331 71	1,497 10	4,425 87	115 66	370 22	.....	160 97	232 63
West ward,	.....	307 51	256 26	273 35	837 12	22	71 66	2,843 10	237 04	25 58
Schuylkill township,	.....	.....	2,475 38	6,605 35	9,080 73	21 89	75 63	627 43	.....	8,139 15
Tamaqua—North ward,	.....	981 54	4,416 93	4,085 86	9,484 33	205 27	573 19	.....	.....	1,277 37
South ward,	.....	846 33	3,808 50	3,782 83	8,437 66	472 65	545 15	.....	.....	303 53
East ward,	.....	509 82	2,294 20	2,165 42	4,969 44	146 74	381 16	.....	.....	1,040 52
Middle ward,	.....	749 45	3,372 51	3,139 82	7,261 78	173 40	555 41	11,121 67	256 50	239 06
Tremont, East ward,	.....	1,529 74	2,039 65	2,113 26	5,682 65	124 32	341 35	.....	.....	1,431 25
Tremont, West ward,	.....	851 04	1,134 72	1,158 08	3,143 84	66 30	294 43	4,030 43	.....	163 55
Tremont township,	.....	.....	3,320 82	8,862 65	12,183 47	57 31	69 10	133 86	.....	10,846 88
Tower City,	.....	1,682 15	3,568 19	2,146 20	7,396 54	180 69	786 10	2,731 76	.....	189 57
Union township,	.....	5,710 81	1,998 78	4,783 78	12,493 37	555 63	259 29	1,031 49	6 58	1,551 76
Union township, East,	.....	2,840 35	5,680 71	3,838 97	12,360 03	391 98	1,269 45	2,080 26	5 85	5,716 64
Union township, North,	.....	2,130 98	1,241 86	2,173 22	5,546 06	214 10	206 72	604 10	.....	367 70
Walker township,	.....	848 07	848 07	2,779 51	4,475 65	172 90	43 76	140 79	48 93	2,508 77

SCHUYLKILL COUNTY—Continued.

Names of Assessment Districts.	First Division. Showing the amount of taxes collected in the county for all purposes.					Second Division. Showing a specific return of all taxes on the subjects named.				
	No. 1.	No. 2.	No. 3.	No. 4.	No. 5.	No. 6.	No. 7.	No. 8.	No. 9.	No. 10.
	Amount of taxes collected for the support of the poor.	Amount of taxes collected for the construction and repairs of streets, roads and bridges.	Amount of taxes collected for schools and school purposes, not including any appropriation received from the State.	Amount of taxes collected for any purpose not embraced in columns 1, 2 and 3, whether the same be State, county or local taxes.	Total amount of taxes collected for all purposes, as set forth in the four preceding columns.	Amount of taxes collected on personal property.	Amount of taxes collected on occupations.	Amount of taxes collected on licenses of all kinds, including wholesale and retail liquor licenses.	Amount of taxes collected on the real estate of railroad corporations.	Amount of taxes collected on the real estate of corporations other than railroads, including limited partnerships.
Wayne township,	.....	3,737 37	1,494 95	3,268 60	8,500 92	$40 13	203 94	702 13	1 00	58 27
Washington township,	.....	1,8 9 35	1,384 16	2 524 36	5,807 87	351 76	119 70	271 92	.....	47 74
West Penn township,	.....	3,494 26	1,747 13	3,779 40	9,020 79	673 29	235 44	1,106 34	50 26	42 92
Yorkville,	.....	2,437 43	1,624 95	2,235 07	6,297 45	113 08	236 19	826 92	.....	1,858 82
Total,	.....	$213,175 33	$338.197 15	$357,746 93	$909,119 41	$27,705 67	$48,682 90	$206,149 81	$8,120 80	$321,271 75

The poor of Schuylkill county are supported by an appropriation from the tax levied for county purposes.
Amount appropriated for 1900: Outdoor, $51,375.00; indoor, $53,355.00; total, $104,730.00.
Amount expended for roads, bridges, etc., $4,388.61.

SNYDER COUNTY.

Names of Assessment Districts.	First Division. Showing the amount of taxes collected in the county for all purposes.					Second Division. Showing a specific return of all taxes on the subjects named.				
	No. 1.	No. 2.	No. 3.	No. 4.	No. 5.	No. 6.	No. 7.	No. 8.	No. 9.	No. 10.
	Amount of taxes collected for the support of the poor.	Amount of taxes collected for the construction and repairs of streets, roads and bridges.	Amount of taxes collected for schools and school purposes, not including any appropriation received from the State.	Amount of taxes collected for any purpose not embraced in columns 1, 2 and 3, whether the same be State, county or local taxes.	Total amount of taxes collected for all purposes, as set forth in the four preceding columns.	Amount of taxes collected on personal property.	Amount of taxes collected on occupations.	Amount of taxes collected on licenses of all kinds, including wholesale and retail liquor licenses.	Amount of taxes collected on the real estate of railroad corporations.	Amount of taxes collected on the real estate of corporations other than railroads, including limited partnerships.
Adams township,	$197 44	$992 48	$650 34	$718 92	$2,559 18	$178 16	$100 41	$128 61	.....	.....
Beaver township,	292 67	1,221 54	781 81	1,148 72	3,454 74	261 91	160 10	164 43	.....	.....
Beaver, West, township,	358 84	1,738 73	821 34	911 49	3,830 40	249 96	257 39	254 49	.....	.....
Centre township,	744 00	968 03	631 17	954 82	3,298 02	262 29	164 39	235 01	.....	.....
Chapman township,	850 90	1,211 76	915 48	798 86	3,777 00	239 11	271 17	237 85	.....	.....
Franklin township,	197 68	1,443 18	1,661 95	16,80 96	4,983 77	459 49	223 60	174 50	$5 25	.....
Jackson township,	323 27	957 13	479 73	932 78	2,692 91	208 46	97 68	127 31	.....	.....
Middleburg borough,	... .	509 04	1,696 67	873 29	3,079 00	225 62	268 50	497 42	.....	$16 50
Middlecreek township,	648 96	1,072 22	300 98	824 59	2,846 75	266 94	114 14	132 92	.....	.....
Monroe township,	629 10	1,429 20	838 80	1,538 24	4,435 54	240 04	177 18	327 32	71	.....
Penn township,	776 11	2,069 61	1,163 19	1,731 56	5,740 47	235 75	198 75	34 16	.....	.....
Perry township,	365 79	2,778 76	902 27	1,015 26	5,062 08	231 88	218 07	250 28	.....	.....
Perry, West, township,	379 78	1,039 34	309 20	620 30	2,348 62	135 25	106 68	6 82	.....	.....
Selinsgrove borough,	1,166 19	2,439 97	1,881 51	1,659 88	7,147 55	315 36	792 92	1,049 63	.....	.....
Spring township,	152 53	1,070 00	848 04	1,193 56	3,264 13	304 08	197 82	148 16	.....	.....
Union township,	724 33	1,589 40	522 49	740 61	3,576 83	171 21	249 88	347 31	.....	.....
Washington township,	885 72	2,389 67	2,529 31	1,784 41	7,589 11	481 45	383 36	347 90	5 74	.....
Total,	$8,693 31	$24,930 06	$16,934 28	$19,128 25	$69,685 90	$4,550 96	$3,982 04	$4,464 12	$11 70	$16 50

Amount paid on bridges, $6,412.55.

SOMERSET COUNTY.

Names of Assessment Districts.	First Division. Showing the amount of taxes collected in the county for all purposes.					Second Division. Showing a specific return of all taxes on the subjects named.				
	No. 1.	No. 2.	No. 3.	No. 4.	No. 5.	No. 6.	No. 7.	No. 8.	No. 9.	No. 10.
	Amount of taxes collected for the support of the poor.	Amount of taxes collected for the construction and repairs of streets, roads and bridges.	Amount of taxes collected for schools and school purposes, not including any appropriation received from the State.	Amount of taxes collected for any purpose not embraced in columns 1, 2 and 3, whether the same be State, county or local taxes.	Total amount of taxes collected for all purposes, as set forth in the four preceding columns.	Amount of taxes collected on personal property.	Amount of taxes collected on occupations.	Amount of taxes collected on licenses of all kinds, including wholesale and retail liquor licenses.	Amount of taxes collected on the real estate of railroad corporations.	Amount of taxes collected on the real estate of corporations other than railroads, including limited partnerships.
Addison,	.....	$2,300 92	$2,629 62	$2352 33	$7,282 87	$243 08	$163 07	$273 13	.....	$484 49
Allegheny,	.....	917 20	764 34	995 59	2,677 13	255 44	67 68	11 67	.....	.....
Benson,	.....	137 24	548 95	374 50	1,060 69	21 27	42 75	251 63	.....	156 33
Berlin,	.....	1,113 98	1,113 98	1,605 57	3,833 53	85 36	308 05	680 30	.....	24 00
Black,	.....	1,259 84	1,259 84	1,130 46	3,650 14	217 64	83 20	15 25	$10 00	202 60
Brothersvalley,	.....	2,704 52	1,545 44	4,875 83	9,125 79	507 67	196 37	39 95	.....	495 31
Casselman,	.....	88 40	154 70	141 84	384 94	137 70	29 50	212 47	.....	14 11
Conemaugh,	.....	3,522 25	1,509 52	3,568 18	8,599 96	494 96	179 01	236 02	9 20	1,504 85
Confluence,	.....	1,328 67	1,328 67	1,395 86	4,053 20	74 16	235 80	956 14	18 00	378 00
Elk Lick,	.....	4,736 24	3,383 02	4,396 66	12,515 92	664 11	404 85	220 67	187 97	2,124 67
Fairhope,	.....	662 72	728 99	435 76	1,827 47	79 65	107 84	34 05	1 35	618 15
Garrett,	.....	285 25	399 35	375 00	1,059 60	29 16	102 41	513 60	3 60	.....
Greenville,	.....	1,089 16	1,497 60	931 72	3,518 48	292 50	93 38	23 24	.....	66 25
Hooversville,	.....	401 78	964 26	509 24	1,875 28	45 43	79 20	481 67	.....	39 10
Jefferson,	.....	1,215 52	607 76	1,904 30	3,727 58	216 00	76 40	23 78	.....	21 72
Jenner,	.....	3,050 83	1,675 42	4,321 53	9,347 78	454 95	135 63	152 04	.....	630 65
Jennertown,	.....	28 00	140 00	202 31	370 31	13 74	17 64	16 55	.....	27 12
Larimer,	.....	652 42	543 68	689 40	1,885 50	157 01	79 32	128 10	56 70	31 29
Lincoln,	.....	1,585 68	951 53	1,006 06	3,543 27	268 22	57 92	35 73	.....	702 04
Lower Turkeyfoot,	.....	905 88	1,056 86	916 26	2,879 00	132 62	91 68	10 79	.....	243 10
Meyersdale,	.....	2,825 98	6,217 14	3,834 99	12,878 11	266 42	630 00	2,869 37	20 40	55 89

Middlecreek,	.....	1,206 55	419 77	1,505 92	3,132 24	200 75	77 20	24 30	.....	.....
Milford,	.....	1,851 55	1,296 09	2,[illegible]25 34	5,472 9[illegible]	306 89	76 45	15 66	.....	.....
New Baltimore,	.....	88 53	236 08	238 96	563 57	26 44	29 25	229 17	.....	.....
New Centreville,	.....	54 89	54 89	156 38	266 16	15 10	18 32	9 70	.....	.....
Northampton,	.....	819 93	683 28	879 87	2,383 08	230 44	73 20	332 71	12 92	4[illegible] 30
Ogle,	.....	1,143 45	889 35	766 10	2,798 90	40 04	67 50	11 34	.....	2,346 19
Paint,	.....	1,467 80	1,284 32	1,251 75	4,003 67	79 38	195 86	535 06	21 00	2,118 27
Paint,	.....	6,083 04	7,821 04	5,521 09	19,425 17	473 22	186 03	145 34	.....	12,327 70
Quemahoning.	.....	3,560 82	4,308 70	3,476 03	11,285 55	543 00	203 87	54 44	.....	1,723 44
Rockwood,	.....	742 00	1,038 80	1,005 65	2,786 45	68 94	195 36	783 26	.....	21 6[illegible]
Salisbury,	.....	939 95	1,503 92	1,341 09	3,784 96	108 78	245 19	772 55	.....	8 93
Shade,	.....	3,785 60	2,839 20	2,929 51	9,554 11	460 00	122 22	20 01	.....	1,785 65
Somerfield,	.....	78 93	236 79	194 57	510 29	17 70	28 44	43 43	.....	.....
Somerset.	.....	4,035 32	4,842 39	6,905 47	15,783 18	280 25	655 93	1,833 30	25 50	130 05
Somerset,	.....	5,813 48	3,488 09	7,672 29	16,973 86	886 90	379 50	304 20	.....	1,295 10
Southampton,	.....	767 80	589 83	742 76	2,040 39	125 55	24 48	4 43	.....	255 00
Stonycreek,	.....	4,287 12	2,399 79	4,497 00	11,183 91	485 97	259 95	85 90	.....	2,777 99
Stoyestown,	.....	348 06	696 13	537 14	1,581 33	60 58	85 69	461 34	.....	.....
Summit,	.....	3,731 24	2,717 26	4,705 23	11,153 73	481 63	327 26	63 20	3 10	1,938 12
Upper Turkeyfoot,	.....	1,694 57	1,355 66	2,198 51	5,248 74	290 25	116 27	60 88	.....	498 98
Ursina.	.....	175 72	585 75	390 65	1,152 12	23 94	70 02	260 96	.....	15 96
Wellersburg,	.....	39 99	53 32	185 88	279 19	16 43	18 00	8 44	.....	.....
Windber,	.....	6,087 80	10,349 26	3,684 16	20,121 22	288 75	1,262 40	3,042 75	.....	[illegible]5,870 37
Total,	.....	$79,796 62	$78,710 39	$89,074 34	$247,581 35	$10,168 02	$7,900 09	$16,288 52	$369 74	$41,101 40

Amount paid for support of the poor, $14,100.00.

SULLIVAN COUNTY.

Names of Assessment Districts.	First Division. Showing the amount of taxes collected in the county for all purposes.					Second Division. Showing a specific return of all taxes on the subjects named.				
	No. 1.	No. 2.	No. 3.	No. 4.	No. 5.	No. 6.	No. 7.	No. 8.	No. 9.	No. 10.
	Amount of taxes collected for the support of the poor.	Amount of taxes collected for the construction and repairs of streets, roads and bridges.	Amount of taxes collected for schools and school purposes, not including any appropriation received from the State.	Amount of taxes collected for any purpose not embraced in columns 1, 2 and 3, whether the same be State, county or local taxes.	Total amount of taxes collected for all purposes, as set forth in the four preceding columns.	Amount of taxes collected on personal property.	Amount of taxes collected on occupations.	Amount of taxes collected on licenses of all kinds, including wholesale and retail liquor licenses.	Amount of taxes collected on the real estate of railroad corporations.	Amount of taxes collected on the real estate of corporations other than railroads, including limited partnerships.
Cherry township,	$926 90	$5,793 13	$3,939 33	$2 667 06	$13 326 42	$176 11	$246 43	$1,535 25	.....	.....
Callery township,	538 54	1,077 08	1,077 08	1,256 61	3,949 31	71 74	214 45	883 50	.....	.....
Davidson,	622 67	1,556 67	1,868 00	1,750 87	5,7.8 21	100 86	170 25	587 79	.....	.....
Dushore borough,	237 76	891 60	2,020 96	1,4°5 45	4,605 77	37 20	153 00	1,466 77	.....	.....
Elkland township,	208 58	1,981 47	938 59	1,320 77	4,449 41	112 06	38 40	34 03	.....	.....
Eaglesmere borough,	.....	973 58	389 43	1,012 53	2,375 54	11 13	31 00	241 06	.....	.....
Forks township,	.....	2,450 45	400 09	1,144 59	4,085 13	112 63	43 85	13 54	.....	.....
Fox township,	274 16	1,096 62	328 99	628 39	2,328 16	63 01	24 90	18 03	.....	.....
Forksville borough,	.....	272 97	354 86	363 22	991 05	11 34	32 60	46 03	.....	.....
Hills Grove township,	.....	730 66	1,022 92	892 81	2 646 31	51 48	71 90	137 13	.....	.....
Laporte township,	.....	1,240 56	413 52	487 47	2,1 1 55	20 90	92 45	114 15	.....	.....
Laporte borough,	319 18	578 17	1,105 74	637 91	2,671 60	44 75	30 37	453 50	.....	.....
Shrewsbury township,	190 68	810 37	286 01	539 79	1,826 85	45 40	22 35	.....	.....	.....
Total,	$3,348 47	$19,453 33	$14,235 52	$14.157 47	$51,194 79	$858 70	$1,181 95	$5,530 78	.....	.....

SUSQUEHANNA COUNTY.

Names of Assessment Districts.	First Division. Showing the amount of taxes collected in the county for all purposes.					Second Division. Showing a specific return of all taxes on the subjects named.				
	No. 1.	No. 2.	No. 3.	No. 4.	No. 5.	No. 6.	No. 7.	No. 8.	No. 9.	No. 10.
	Amount of taxes collected for the support of the poor.	Amount of taxes collected for the construction and repairs of streets, roads and bridges.	Amount of taxes collected for schools and school purposes, not including any appropriation received from the State.	Amount of taxes collected for any purpose not embraced in columns 1, 2 and 3, whether the same be State, county or local taxes.	Total amount of taxes collected for all purposes, as set forth in the four preceding columns.	Amount of taxes collected on personal property.	Amount of taxes collected on occupations.	Amount of taxes collected on licenses of all kinds, including wholesale and retail liquor licenses.	Amount of taxes collected on the real estate of railroad corporations.	Amount of taxes collected on the real estate of corporations other than railroads, including limited partnerships.
Apolocon,	$346 45	$1,154 84	$750 65	$621 23	$2,873 17	$341 97	$40 42	$3 00	.....	.....
Ararat,	355 69	1,126 35	355 69	747 93	2,585 66	336 57	29 72	115 91	$30 75	$318 52
Auburn,	765 00	3,278 56	1,748 56	2,439 84	8,231 96	913 14	20 99	160 19	.....	73 00
Bridgewater,	733 27	3,177 51	1,955 39	2,589 22	8,455 39	984 95	15 00	28 84	.....	52 70
Brooklyn,	917 14	1,697 75	1,572 24	1,835 13	5,982 26	1,171 91	48 61	74 72	.....	14 52
Choconut,	152 57	1,220 58	488 23	729 92	2,591 30	234 68	2 02	109 06	.....	28 58
Clifford,	657 36	2,465 11	1,314 73	1,954 68	6,391 88	908 35	19 43	130 52	32 00	280 68
Dimock,	649 55	1,818 75	519 64	1,671 19	4,659 13	749 75	.....	224 85	.....	21 45
Dundaff,	174 78	87 39	87 39	488 52	838 08	156 19	35 50	209 60	.....	.....
Forest Lake,	371 73	1,593 15	697 26	1,207 91	3,810 05	601 73	13 11	18 55	.....	13 80
Forest City,	2,030 17	.....	4,669 39	8,786 [illegible]	15,485 68	590 80	2,360 22	2,296 55	236 80	2 168 96
Franklin,	269 49	1,256 96	628 48	1,125 [illegible]	3,220 22	394 17	15 00	22 70	.....	12 00
Friendsville,	.....	.....	118 19	388 24	506 43	40 64	3 40	228 19	.....	.....
Gibson,	478 95	1,426 86	1,596 51	1,94[illegible] 97	5,488 29	798 44	28 00	172 33	.....	2 24
Great Bend township,	901 09	2,252 74	1,488 97	1,[illegible] 93	5,799 73	555 06	109 50	.....	27 50	151 25
Great Bend borough,	652 05	521 64	978 07	2,335 76	4,487 52	276 27	217 26	1,125 86	.....	.....
Hallstead,	485 02	660 63	1,897 59	2,450 21	5,502 85	226 32	447 60	527 34	11 70	24 42
Harford,	785 37	2,356 12	1,570 75	1,888 99	6,601 23	921 41	27 00	185 43	43 20	40 00
Harmony,	776 28	1,372 56	1,164 42	798 17	4,291 43	357 14	107 77	26 72	.....	388 66
Herrick,	420 14	462 16	2,184 75	993 25	4,060 30	485 41	34 64	132 64	.....	31 11
Hopbottom,	.....	.....	296 [illegible]	,035 65	1,332 20	227 20	27 37	468 43	7 50	1 25

SUSQUEHANNA COUNTY—Continued.

Names of Assessment Districts.	First Division. Showing the amount of taxes collected in the county for all purposes.					Second Division. Showing a specific return of all taxes on the subjects named.				
	No. 1.	No. 2.	No. 3.	No. 4.	No. 5.	No. 6.	No. 7.	No. 8.	No. 9.	No. 10.
	Amount of taxes collected for the support of the poor.	Amount of taxes collected for the construction and repairs of streets, roads and bridges.	Amount of taxes collected for schools and school purposes, not including any appropriation received from the State.	Amount of taxes collected for any purpose not embraced in columns 1, 2 and 3, whether the same be State, county or local taxes.	Total amount of taxes collected for all purposes, as set forth in the four preceding columns.	Amount of taxes collected on personal property.	Amount of taxes collected on occupations.	Amount of taxes collected on licenses of all kinds, including wholesale and retail liquor licenses.	Amount of taxes collected on the real estate of railroad corporations.	Amount of taxes collected on the real estate of corporations other than railroads, including limited partnerships.
Jackson,	489 93	1,224 82	612 41	1,413 65	3,740 81	501 38	12 61	111 05	.....	.....
Jessup,	312 57	1,406 55	625 13	884 93	3,229 18	402 91	.....	12 11	.....	3 00
Lanesboro,	627 23	522 69	993 11	1,549 62	3,692 65	509 20	154 02	242 26	20 13	.....
Lathrop,	804 05	1,608 10	643 24	861 19	3,916 58	611 30	10 80	.....	.....	.....
Lenox,	721 17	2,884 70	1,442 35	1,571 94	6,620 16	901 86	21 87	28 01	.....	.....
Liberty,	284 93	1,519 61	664 83	1,085 03	5,554 40	414 71	.....	113 24	.....	40 25
Little Meadows,	.....	193 45	135 41	568 36	897 22	141 71	14 40	226 80	.....	.....
Middletown,	791 62	1,345 75	791 62	812 79	3,741 78	496 57	32 90	12 40	.....	4 70
Montrose,	1,946 64	.....	4,011 27	8,461 08	14,418 99	2,055 99	583 99	1,029 36	8 45	134 53
New Milford township,	967 87	2,903 61	1,548 59	2,004 15	7,424 22	864 43	.....	.....	11 40	7 60
New Milford borough,	286 64	286 64	966 60	2,639 21	4,379 19	603 47	76 80	555 71	.....	46 80
Oakland township,	487 18	974 36	584 61	500 60	2,546 75	294 19	57 75	.....	.....	1 01
Oakland borough,	448 04	.....	1,164 90	1,365 83	2,978 87	125 13	429 74	243 20	.....	3 66
Rush,	424 28	2,424 44	484 89	1,549 44	4,883 05	767 40	19 69	287 11	.....	13 12
Silver Lake,	298 78	1,493 89	796 74	1,262 69	3 852 10	516 68	.....	109 18	.....	6 01
Springville,	496 52	1,418 65	1,418 65	1,590 99	4,924 81	630 67	31 15	181 67	.....	17 02
Susquehanna,	2,532 58	.....	5,065 16	13,197 52	20,795 26	1,084 68	1,622 40	5,330 14	.....	338 64
Thomson township,	113 92	939 85	284 80	730 75	2,069 32	365 15	20 10	100 00	3 35	.....
Thomson borough,	.....	202 59	425 44	414 98	1,043 61	277 78	83 02	76 68	8 20	.....
Uniondale,	.....	172 04	447 30	754 74	1,374 08	181 53	21 39	260 20	.....	10 07
Total,	$24,006 05	$49,680 80	$49,130 50	$80,459 94	$203,277 29	$22,988 84	$6,795 89	$15,160 55	$440 98	$4,247 52

TIOGA COUNTY.

Names of Assessment Districts.	First Division. Showing the amount of taxes collected in the county for all purposes.					Second Division. Showing a specific return of all taxes on the subjects named.				
	No. 1.	No. 2.	No. 3.	No. 4.	No. 5.	No. 6.	No. 7.	No. 8.	No. 9.	No. 10.
	Amount of taxes collected for the support of the poor.	Amount of taxes collected for the construction and repairs of streets, roads and bridges.	Amount of taxes collected for schools and school purposes, not including any appropriation received from the State.	Amount of taxes collected for any purpose not embraced in columns 1, 2 and 3, whether the same be State, county or local taxes.	Total amount of taxes collected for all purposes, as set forth in the four preceding columns.	Amount of taxes collected on personal property.	Amount of taxes collected on occupations.	Amount of taxes collected on licenses of all kinds, including wholesale and retail liquor licenses.	Amount of taxes collected on the real estate of railroad corporations.	Amount of taxes collected on the real estate of corporations other than railroads, including limited partnerships.
Bloss,	.....	$2,562 62	$3,891 40	$1,786 74	$8,189 76	$306 58	$1,719 70	$192 37	.....	$5,029 28
Blossburg,	.....	5,020 28	5,656 27	5 117 15	15,793 70	490 94	1,782 90	1,830 68	$385 00	1,361 72
Brookfield,	.....	1,370 89	1,391 53	2,125 12	4,895 54	295 00	45 22	36 15	.....	.....
Charleston,	.....	4,287 00	3,317 80	4,701 34	12,3 6 23	775 62	99 20	20 95	.....	.....
Chatham,	.....	2,876 90	1,198 97	2,654 40	6,730 27	358 87	90 75	131 35	.....	.....
Clymer,	.....	2,824 01	1,806 14	2,530 46	7,160 61	423 89	272 13	156 34	.....	.....
Covington township,	.....	2,664 40	1,939 63	2,649 57	7,253 60	529 98	100 65	15 46	.....	197 06
Covington borough,	.....	772 98	511 19	875 52	1,959 09	249 44	174 80	112 42	.....	.....
Deerfield,	.....	1,330 62	1,407 34	2,908 82	5,646 78	290 59	75 61	25 91	.....	.....
Delmar,	.....	8,206 38	4,761 83	6,261 22	19,229 43	1,247 90	332 08	87 25	.....	1,071 81
Duncan,	.....	1,675 08	2,214 38	1,674 36	5,563 82	190 47	445 72	198 78	.....	3,312 32
Elk,	.....	1,559 61	1,719 61	1,921 11	5,200 33	104 98	100 40	48 28	.....	1,848 16
Elkland,	.....	1,445 00	2 069 10	2,955 39	6,469 49	754 93	386 32	569 78	6 55	558 62
Farmington,	.....	1,434 53	1,277 47	2,586 26	5,298 26	337 67	51 00	4 25	.....	.....
Gaines,	.....	3,142 13	2,199 19	2,527 04	7,868 36	314 96	399 00	30 149	.....	1,645 58
Hamilton,	.....	880 35	1 780 43	1,373 18	4,033 96	220 73	684 04	244 39	.....	2,014 38
Jackson,	.....	3,937 75	2,295 12	3,896 88	10.1 9 75	602 26	209 47	183 43	.....	.....
Knoxville,	.....	1,416 11	2 407 48	2,341 03	6,164 62	447 72	463 81	479 60	.....	.....
Lawrence,	.....	3,233 49	1,220 79	2,654 48	6,508 76	304 50	111 55	13 28	.....	.....
Lawrenceville,	.....	715 63	1,042 60	1,263 87	3,022 10	129 56	207 40	316 82	.....	.....
Liberty township,	.....	1,817 35	2,207 35	2,974 67	6,999 37	264 03	72 80	140 21	.....	269 13
Liberty borough,	.....	305 00	755 28	1,057 06	2,117 34	115 15	159 75	505 80	.....	.....
Mansfield,	.....	4,416 36	2,237 98	3,489 40	10,143 74	672 90	738 50	346 84	.....	30 00

TIOGA COUNTY—Continued.

Names of Assessment Districts.	First Division. Showing the amount of taxes collected in the county for all purposes.					Second Division. Showing a specific return of all taxes on the subjects named.				
	No. 1.	No. 2.	No. 3.	No. 4.	No. 5.	No. 6.	No. 7.	No. 8.	No. 9.	No. 10.
	Amount of taxes collected for the support of the poor.	Amount of taxes collected for the construction and repairs of streets, roads and bridges.	Amount of taxes collected for schools and school purposes, not including any appropriation received from the State.	Amount of taxes collected for any purpose not embraced in columns 1, 2 and 3, whether the same be State, county or local taxes.	Total amount of taxes collected for all purposes, as set forth in the four preceding columns.	Amount of taxes collected on personal property.	Amount of taxes collected on occupations.	Amount of taxes collected on licenses of all kinds, including wholesale and retail liquor licenses.	Amount of taxes collected on the real estate of railroad corporations.	Amount of taxes collected on the real estate of corporations other than railroads, including limited partnerships.
Middlebury,	.....	2,528 26	5,456 52	3,395 52	11,380 30	734 30	267 75	216 04	.....	339 36
Morris,	.....	3,097 46	3,237 28	3,223 19	9,557 93	446 52	461 88	801 37	.....	2,454 72
Nelson township,	.....	211 12	26 39	167 58	405 69	23 48	12 75	.....	.....	.....
Nelson borough,	.....	622 05	723 53	1,457 21	2,802 79	375 03	105 70	244 17	.....	.....
Osceola,	.....	782 59	1,012 60	1,864 30	3,659 49	354 92	143 10	61 07	.....	.....
Richmond,	.....	3,530 36	2,210 30	4,636 50	10,377 16	671 80	146 25	10 47	.....	.....
Roseville,	.....	105 93	220 16	372 31	774 40	42 13	58 30	39 56	.....	.....
Rutland,	.....	2,412 20	1,065 06	2,454 77	5,932 03	307 31	57 40	.....	.....	.....
Shippen,	.....	2,576 63	1,195 48	1,667 53	5,439 64	226 42	123 00	112 85	.....	1,953 22
Sullivan,	.....	3,645 75	2,042 48	4,595 82	10,284 05	648 66	117 79	37 87	.....	.....
Tioga township,	.....	1,628 43	2,557 09	2,724 01	6,909 53	331 34	205 60	123 00	.....	.....
Tioga borough,	.....	1,379 68	1,080 77	1,682 55	4,143 00	236 30	227 06	312 52	.....	364 88
Union,	.....	3,319 38	2,502 74	3 143 93	8 966 05	922 65	219 45	154 76	.....	81 89
Ward,	.....	1,682 35	780 94	1,016 13	3 479 42	141 52	119 50	.....	.....	1,033 18
Wellsboro,	.....	10,995 80	7,774 14	12,133 72	30,903 66	4,110 06	1,670 55	1,965 98	356 90	193 50
Westfield township,	.....	2,650 14	1,501 62	2,686 22	6,837 98	276 06	143 22	253 76	.....	.....
Westfield borough,	.....	1,515 90	2,517 68	3.194 37	7,227 95	595 62	507 60	739 17	.....	477 45
Total,	.....	$100,378 59	$85,167 66	$112,140 73	$297,686 98	$19,977 89	$13,347 70	$11,034 42	$748 45	$24,255 86

Paid for the support of the poor, $25,391.68.
Paid for the construction of roads and bridges, $21,615.53.

UNION COUNTY.

Names of Assessment Districts.	First Division. Showing the amount of taxes collected in the county for all purposes.					Second Division. Showing a specific return of all taxes on the subjects named.				
	No. 1.	No. 2.	No. 3.	No. 4.	No. 5.	No. 6.	No. 7.	No. 8.	No. 9.	No. 10.
	Amount of taxes collected for the support of the poor.	Amount of taxes collected for the construction and repairs of streets, roads and bridges.	Amount of taxes collected for schools and school purposes, not including any appropriation received from the State.	Amount of taxes collected for any purpose not embraced in columns 1, 2 and 3, whether the same be State, county or local taxes.	Total amount of taxes collected for all purposes, as set forth in the four preceding columns.	Amount of taxes collected on personal property.	Amount of taxes collected on occupations.	Amount of taxes collected on licenses of all kinds, including wholesale and retail liquor licenses.	Amount of taxes collected on the real estate of railroad corporations.	Amount of taxes collected on the real estate of corporations other than railroads, including limited partnerships.
Buffalo township,	$603 65	$2,405 83	$1 811 87	$4,171 28	$8,992 63	$721 47	$191 07	$178 78	.....	.....
East Buffalo township,	1,082 36	1,443 15	1,082 36	2,470 92	6,078 79	477 63	190 00	29 36	.....	$144 66
West Buffalo township,	1,406 92	1,875 89	1,524 16	1,580 94	6,387 91	227 50	147 73	415 32	.....	.....
Gregg township,	518 21	1,036 43	621 86	1,598 89	3,775 39	346 96	169 95	133 92	.....	.....
Hartley township,	1,385 30	1,613 18	1,385 30	1,873 12	6,256 94	389 71	446 87	274 56	.....	108 46
Hartleton borough,	147 68	147 68	295 37	289 13	879 86	35 24	29 70	17 72	.....	.....
Kelly township,	873 76	2,445 73	1,310 64	2,958 83	7,588 96	424 14	177 55	145 24	$5 81	.....
Lewis township,	1,081 88	1,731 01	1,081 88	1,424 46	5,319 23	184 48	141 60	48 30	.....	.....
Limestone township,	914 51	1,829 02	609 67	1,921 86	5,275 06	180 22	87 55	7 86	.....	.....
Lewisburg borough,	3,781 44	4 284 24	5,672 16	6,678 96	20,416 80	1,731 45	1,666 50	1,215 83	74 41	770 55
Mifflinburg borough,	1,096 64	1,320 41	1,982 87	3,032 07	7,432 01	1,050 35	864 12	714 07	.....	34 10
New Berlin borough,	237 46	135 96	1,032 60	1,147 35	2,553 37	208 28	133 35	466 35	.....	.....
Union township,	856 75	856 75	713 95	1,147 02	3,574 47	248 10	125 06	139 92	.....	.....
White Deer township,	1,627 15	1,952 58	976 29	2,425 46	6,981 48	415 09	245 00	246 84	.....	.....
Total,	$15,613 71	$23,077 86	$20,101 00	$32,720 29	$91,512 86	$6,555 62	$4,716 05	$4,034 07	$80 22	$1,112 11

Amount paid by the county for county bridges, $9,538.48.

VENANGO COUNTY.

Names of Assessment Districts.	First Division. Showing the amount of taxes collected in the county for all purposes.					Second Division. Showing a specific return of all taxes on the subjects named.				
	No. 1.	No. 2.	No. 3.	No. 4.	No. 5.	No. 6.	No. 7.	No. 8.	No. 9.	No. 10.
	Amount of taxes collected for the support of the poor.	Amount of taxes collected for the construction and repairs of streets, roads and bridges.	Amount of taxes collected for schools and school purposes, not including any appropriation received from the State.	Amount of taxes collected for any purpose not embraced in columns 1, 2 and 3, whether the same be State, county or local taxes.	Total amount of taxes collected for all purposes, as set forth in the four preceding columns.	Amount of taxes collected on personal property.	Amount of taxes collected on occupations.	Amount of taxes collected on licenses of all kinds, including wholesale and retail liquor licenses.	Amount of taxes collected on the real estate of railroad corporations.	Amount of taxes collected on the real estate of corporations other than railroads, including limited partnerships.
Allegheny township,	$216 28	$1,933 73	$1,297 69	$1,151 48	$4,599 18	$196 80	$43 65	.....	.....	$115 22
Canal township,	251 39	1,310 43	754 16	1,388 40	3,704 38	327 49	17 25	$3 55	$6 00	.....
Cherrytree township,	436 05	3,122 33	1,962 23	2,312 54	7,833 15	453 92	90 00	7 10	.....	436 82
Clintonville borough,	80 28	601 61	729 62	606 98	2,018 49	260 37	105 80	46 52	.....	5 16
Clinton township,	356 11	1,878 07	1,862 35	1,924 02	6,020 55	442 22	130 00	10 75	.....	42 86
Cornplanter township,	641 61	6,416 14	6,416 14	3,631 78	17,105 67	787 09	713 31	363 28	.....	.....
Cranberry township,	969 90	9,639 43	5,382 95	5,139 00	21,131 28	888 62	603 98	45 01	48 45	1,437 61
Copperstown borough,	67 05	136 03	394 60	868 19	1,465 87	595 23	101 65	67 02	.....	14 06
Emlenton borough,	263 31	1,843 17	3,159 72	1,910 88	7,177 08	766 13	374 63	904 70	.....	799 50
Franklin—1st ward,	615 28			4,976 22		2,120 79	1,558 88		214 88	.....
2d ward,	1,050 76	27,698 41	21,443 66	7,123 58	64,643 02	2,473 97	1,620 16	5,806 17	28 64	1,382 18
3d ward,	284 58			1,440 53		130 98	519 80		56 00	2,927 65
Frenchcreek township,	336 65	2,634 12	1,176 65	1,802 23	5,949 65	325 93	48 45	.....	1 70	.....
Irwin township,	479 53	1,936 88	1,198 81	2,543 50	6,158 72	466 80	120 37	50 94	65 25	17 95
Jackson township,	310 09	3,100 95	1,550 48	1,695 66	6,657 18	422 03	81 90	.....	.....	.....
Mineral township,	327 15	1,635 75	654 30	1,654 36	4,271 56	151 96	54 34	26 00	454 09	52 81
Oakland township,	402 19	3,151 31	1,044 30	2,168 23	6,766 03	439 06	126 08	21 00	.....	1 75
Oilcreek township,	339 95	2,039 73	1,359 82	1,758 92	5,498 42	187 36	131 00	.....	.....	602 33

Oil City—1st ward,	301 15			1,985 53		661 03	1,451 60		.....	110 92
2d ward,	399 50			2,257 35		541 72	704 40		30 40	7,714 11
3d ward,	181 11			1,096 66		287 11	595 84		156 75	2,381 12
4th ward,	691 71			5,453 94		2,386 29	1,811 27		.....	.....
5th ward,	230 31	36,500 30	42,921 67	1,341 52	99,230 80	431 76	930 05	12,577 42	.....	29 42
6th ward,	116 55			538 60		35 95	655 12		201 40	14 42
7th ward,	522 66			3,095 53		666 62	1,064 00		53 20	2,619 24
8th ward,	177 39			864 93		58 84	1,052 84		129 70	517 13
9th ward,	87 98			466 41		80 90	550 05		.....	.....
Pinegrove township,	343 65	1,030 97	1,006 72	1,908 66	4,290 00	314 70	96 84	37 29	.....	264 87
Plum township,	316 19	2,213 37	948 59	1,680 63	5,158 78	300 77	87 12	38 62	.....	.....
President township,	136 62	2,104 40	1,357 03	729 06	4,327 15	135 51	53 90	3 71	.....	181 19
Pleasantville borough,	182 78	1,082 53	2,199 82	1,081 39	4,546 52	299 50	270 00	405 16	.....	15 00
Polk borough,	46 52	325 61	279 09	291 72	942 94	80 40	113 43	29 79	15 20	.....
Rockland township,	541 42	2,677 88	2,959 86	2,956 38	9,135 54	614 83	303 76	60 25	48 80	1,261 14
Richland township,	346 19	2,193 10	1,384 76	1,912 08	5,836 13	466 80	139 30	33 18	.....	10 00
Sandycreek township,	259 36	1,264 70	1,296 78	1,528 73	4,349 57	368 01	107 20	.....	.....	416 13
Scrubgrass township,	330 85	1,905 44	1,752 33	1,818 11	5,806 73	418 30	95 63	43 89	.....	41 12
Siverly borough,	204 13	1,020 69	2,449 64	1,173 45	4,847 91	176 56	264 15	28 88	.....	163 14
Sunville borough,	27 70	110 78	221 56	150 58	510 62	37 03	11 70	2 95	.....	.....
Sugarcreek township,	1,000 48	5,003 68	7,000 37	5,164 50	18,169 03	440 80	528 12	445 73	.....	8,114 97
Utica borough,	57 14	342 82	457 08	452 43	1,309 47	222 24	97 90	51 49	.....	.....
Victory borough,	116 20	578 78	290 50	616 11	1,601 59	93 49	16 88	10 75	.....	61 14
West End borough,	70 98	356 24	624 68	393 03	1,443 93	36 70	73 60	.....	.....	374 19
Total,	$14,116 73	$127,789 42	$117,536 96	$83,063 83	$342,506 94	$20,592 61	$17,495 95	$21,061 23	$1,509 96	$32,175 41

WARREN COUNTY.

Names of Assessment Districts.	First Division. Showing the amount of taxes collected in the county for all purposes.					Second Division. Showing a specific return of all taxes on the subjects named.				
	No. 1.	No. 2.	No. 3.	No. 4.	No. 5.	No. 6.	No. 7.	No. 8.	No. 9.	No. 10.
	Amount of taxes collected for the support of the poor.	Amount of taxes collected for the construction and repairs of streets, roads and bridges.	Amount of taxes collected for schools and school purposes, not including any appropriation received from the State.	Amount of taxes collected for any purpose not embraced in columns 1, 2 and 3, whether the same be State, county or local taxes.	Total amount of taxes collected for all purposes, as set forth in the four preceding columns.	Amount of taxes collected on personal property.	Amount of taxes collected on occupations.	Amount of taxes collected on licenses of all kinds, including wholesale and retail liquor licenses.	Amount of taxes collected on the real estate of railroad corporations.	Amount of taxes collected on the real estate of corporations other than railroads, including limited partnerships.
Warren borough—1st ward,	.....	$4,933 81	$5,927 57	$3,943 44	$14 798 82	$710 00	$5,951 00	.....	.....	.....
2d ward,	.....	5,103 64	6,124 42	4,794 08	16,022 19	1,111 32	8,021 00	$227 50	.....	.....
3d ward,	.....	9,073 36	10,888 03	7,537 03	27,498 42	2,103 08	9,646 00	3,410 50	.....	.....
4th ward,	.....	4,288 37	5,146 04	2,880 70	12,315 11	675 08	9,243 08	181 50	$350 00	.....
5th ward,	.....	3,112 77	3,735 32	2,093 71	8,941 80	791 28	9,131 64	30 25	.....	.....
6th ward,	.....	4,058 78	4,870 53	2,781 93	11,711 24	257 60	8,148 00	215 75	.....	.....
Youngsville borough,	.....	1,422 91	1,422 91	1,495 21	4,341 03	850 98	3,809 00	484 00	.....	75 60
Tidioute borough,	.....	3,276 24	3,549 26	3,341 15	10,166 65	1,665 94	8,325 05	845 70	3 50	150 35
Columbus borough,	.....	551 98	662 32	1,090 71	2,305 01	425 29	1,156 00	221 75	.....	95 60
Clarendon borough,	.....	765 04	1,989 10	1,394 52	4,148 66	1,296 42	754 40	810 50	6 30	.....
Bear Lake borough,	.....	233 52	291 91	530 31	1,055 74	260 55	963 75	69 75	.....	.....
Sugar Grove borough,	.....	532 22	532 22	1,228 27	2,292 71	444 64	1,372 00	317 40	.....	.....
Grand Valley borough,	.....	523 51	599 39	648 00	1,776 90	620 16	1,568 40	232 25	.....	.....
Brokenstraw township,	.....	2,211 56	1 935 11	1,9?2 67	6,(79 34	2,560 32	1,953 84	196 50	.....	.....
Conewango township,	.....	3,367 24	3,367 24	2,705 93	9,440 41	4,996 64	4,383 50	31 00	.....	783 20
Columbus township,	.....	2,639 08	1,759 38	2 832 84	7,231 30	3,690 24	379 84	.....	.....	.....
Corydon township,	.....	956 84	1,076 44	1,182 30	3,215 58	1,390 35	1,925 25	270 75	3 20	.....
Cherry Grove township,	.....	493 50	444 15	356 82	1,294 47	734 00	681 25	23 25	.....	.....
Deerfield township,	.....	1,103 67	981 04	787 47	2,872 18	1,586 31	724 50	.....	.....	.....
Elk township,	.....	1,561 16	910 67	795 22	3,2?7 05	2,739 50	1,112 50	7 75	.....	.....
Eldred township,	.....	1,788 26	1,430 60	1,207 69	4,426 55	2,879 76	912 00	113 50	.....	.....

Freehold township,	.....	1,958 07	839 17	3,798 33	5,327 57	3,953 60	924 00	38 75	.....	.....	
Farmington township,	.....	1,646 43	1,440 63	2,626 00	5,713 16	3,399 71	492 75	15 50	.....	.....	
Glade township,	.....	3,468 50	4,162 40	2,451 20	10,082 10	3,296 44	4,578 00	249 75	.....	890 50	
Kinzua township,	.....	1,410 88	881 80	1,514 86	3,807 51	1,026 40	4,640 00	389 00	3 50	.....	
Limestone township,	.....	817 42	681 18	884 39	2,382 99	935 00	629 00	.....	.....	.....	
Mead township,	.....	3,631 96	5,174 33	2,289 42	11,095 71	2,580 60	8,769 75	57 25	.....	2,446 50	
Pine Grove township,	.....	3,266 48	1,633 24	3,180 53	8,080 25	4,663 98	4,495 50	320 50	.....	135 00	
Pleasant township,	.....	2,086 63	1,564 97	1,644 33	5,295 93	1,335 40	2,180 00	7 75	.....	.....	
Pittsfield township,	.....	2,755 28	1,722 05	2,462 09	6,939 42	3,593 47	2,379 75	242 25	37 25	.....	
Sugar Grove township,	.....	4,125 88	1,650 35	2,686 89	8,463 12	5,317 40	870 00	201 25	30 50	.....	
Spring Creek township,	.....	3,159 03	1,755 02	2,806 39	7,720 44	3,443 60	1,757 60	114 50	.....	.....	
Sheffield township,	.....	3,891 45	5,837 17	2,312 79	12,041 41	3,562 52	14,539 00	558 00	7 20	4,107 69	
South West township,	.....	2,493 48	1,662 32	1,367 98	5,523 78	1,846 12	1,963 50	26 25	.....	.....	
Triumph township,	.....	1,367 78	911 85	1,185 16	3,461 79	1,738 67	1,837 97	23 20	.....	.....	
Watson township,	.....	1,154 37	961 98	1,195 82	3,312 17	1,007 08	263 50	.....	.....	.....	
Total,	.....	$89,237 15	$88,516 11	$76,696 18	$254,449 44	$73,598 55	$130,421 72	$9,963 55	$141 45	$8,788 84	

Appropriated from county funds for support of the poor, for 1900, $8,199.67.

WASHINGTON COUNTY.

Names of Assessment Districts.	First Division. Showing the amount of taxes collected in the county for all purposes.					Second Division. Showing a specific return of all taxes on the subjects named.				
	No. 1.	No. 2.	No. 3.	No. 4.	No. 5.	No. 6.	No. 7.	No. 8.	No. 9.	No. 10.
	Amount of taxes collected for the support of the poor.	Amount of taxes collected for the construction and repairs of streets, roads and bridges.	Amount of taxes collected for schools and school purposes, not including any appropriation received from the State.	Amount of taxes collected for any purpose not embraced in columns 1, 2 and 3, whether the same be State, county or local taxes.	Total amount of taxes collected for all purposes, as set forth in the four preceding columns.	Amount of taxes collected on personal property.	Amount of taxes collected on occupations.	Amount of taxes collected on licenses of all kinds, including wholesale and retail liquor licenses.	Amount of taxes collected on the real estate of railroad corporations.	Amount of taxes collected on the real estate of corporations other than railroads, including limited partnerships.
Allen,	.....	$1,159 22	$1,987 23	$1,504 41	$4 650 86	$146 14	$712 66	$30 150	.....	$174 79
Anwell,	.....	5,039 72	4,199 76	7,383 95	16,623 43	1,070 52	504 69	80 07	.....	.....
Beallsville,	.....	758 96	1,517 92	1,631 03	3,907 91	448 64	148 00	60 86	.....	.....
Bentleyville,	.....	999 65	571 23	1,371 39	2,942 27	266 17	114 76	47 83	.....	.....
Blaine,	.....	1,141 37	1,712 18	1,997 64	4,851 19	886 73	221 20	73 32	.....	.....
Buffalo,	.....	2,178 44	2,178 44	3,730 46	8,087 34	1,013 14	284 25	15 05	.....	.....
Burgettstown,	.....	697 62	2,964 89	1,793 59	5,456 10	404 89	432 61	128 21	.....	.....
California,	.....	2,372 45	4,595 91	2,330 33	9 298 69	329 41	715 61	166 29	$6 60	.....
Canonsburg, East ward,	.....	385 44	3,469 06	2,064 88	5,919 38	278 23	395 85	262 67	.....	.....
Canonsburg, West ward,	.....	704 61	6,341 49	3,699 64	10,745 74	788 79	674 80	201 95	.....	.....
Canton,	.....	6,195 47	7,965 60	8,062 64	22,223 71	1,185 31	660 60	1,070 30	.....	513 60
Carroll,	.....	3,985 16	6,641 93	7,269 94	17,897 03	489 57	786 50	938 75	.....	.....
Centerville,	.....	3,603 74	2,252 34	4,353 63	10,209 71	381 65	272 70	1,515 07	.....	.....
Cecil,	.....	8,018 42	8,018 42	8,836 30	24,873 14	1,331 49	106 87	108 33	.....	.....
Chartiers,	.....	6,991 88	4,556 92	7,295 34	18,844 14	638 96	586 63	86 86	.....	.....
Claysville,	.....	992 15	2,315 01	2,136 91	5,444 07	756 95	346 99	138 26	.....	.....
Coal Centre,	.....	528 80	1,057 59	921 14	2,507 53	168 30	258 90	57 07	.....	.....
Cross Creek,	.....	1,841 30	2,301 63	4,058 88	8,201 81	560 50	212 67	48 00	.....	.....
Charleroi,	.....	1,355 82	22,959 70	10,000 78	34,316 30	300 64	3,213 10	3,544 75	.....	1,434 71
Deemston,	.....	2,259 80	1,614 15	2,954 84	6,828 79	415 86	112 30	10 19	.....	.....
Donegal,	.....	3,056 78	3,262 46	5,214 97	11,634 21	646 38	339 08	24 11	.....	.....

Elco	.....	393 15	786 50	647 42	1,827 07	46 82	262 26	250 00	.....	.....
Ellsworth	.....	126 41	126 41	508 97	761 79	21 30	30 25	3 29	.....	.....
East Bethlehem	.....	1,765 21	2,608 81	2,214 64	6,588 74	178 17	244 32	1,472 20	.....	.....
East Finley	.....	2,184 27	1,787 13	3,426 69	7,398 09	461 23	274 59	53 25	.....	.....
East Pike Run	.....	5,153 83	7,302 62	6,568 86	19,025 31	967 70	706 88	15 52	10 40	.....
East Washington	.....	2,977 04	5,457 90	6,184 26	14,619 20	1,911 38	395 00	55 37	.....	.....
Fallowfield	.....	3,676 97	3,696 97	6,363 51	13,717 45	1,601 37	196 10	14 17	.....	.....
Finleyville	.....	311 49	747 57	774 29	1,833 35	84 47	201 75	534 72	.....	.....
Hanover	.....	2,989 84	2,989 84	5,167 37	11,147 05	957 16	427 68	52 90	.....	.....
Hopewell	.....	1,904 10	1,495 58	2,949 61	6,429 29	481 15	180 29	17 10	.....	.....
Independence	.....	2,584 66	1,776 96	3,451 02	7,812 64	1,067 39	186 05	22 73	.....	.....
Jefferson	.....	2,005 26	1,458 37	3,202 71	6,666 34	376 41	201 05	45 80	.....	.....
Long Branch	.....	643 86	804 83	669 30	2,117 72	34 89	87 75	.....	.....	.....
Morris	.....	2,126 36	1,922 72	4,034 96	8,084 04	846 87	247 73	47 87	.....	.....
McDonald	.....	2,247 36	8,240 32	3,984 69	14,472 37	454 71	920 61	1,856 89	.....	.....
Monongahela—1st ward	.....	2,846 75	2,84 675	1,412 12	7,105 62	112 56	784 56	300 00	15 56	.....
2d ward	.....	5,564 89	5,564 89	2,587 77	13,717 55	794 18	1,081 80	311 63	.....	.....
3d ward	.....	6,811 65	6,811 65	4,270 00	17,893 30	1,372 00	1,379 64	621 73	6 51	.....
Mt. Pleasant	.....	5,220 68	4,350 57	7,786 45	17,357 70	1,283 20	378 53	40 31	.....	.....
North Charleroi	.....	517 72	258 86	734 20	1,510 78	144 40	113 50	48 50	.....	.....
North Franklin	.....	1,761 51	1,761 51	2,441 62	5,964 64	198 22	198 70	.....	.....	.....
North Strabane	.....	7,227 55	5,162 54	8,549 46	20,939 55	641 35	331 40	15 35	.....	.....
North Washington	.....	1,530 91	4,454 56	2,828 42	8,873 89	230 39	535 55	17 38	.....	.....
Nottingham	.....	3,811 16	1,905 58	5,783 12	11,500 16	927 68	222 30	132 63	.....	.....
Peters	.....	4,190 10	5,586 80	6,030 72	15,807 62	669 33	474 81	110 85	.....	.....
Robinson	.....	3,303 34	4,404 45	5,324 04	13,031 83	1,267 26	587 40	136 66	.....	.....
Ruscoe	.....	940 12	1,645 21	1,167 24	3,752 57	70 61	503 93	787 85	.....	.....
Smith	.....	3,837 35	3,837 35	5,778 87	13,453 57	1,088 92	419 85	64 54	.....	.....
Somerset	.....	5,640 31	5,640 31	8,469 99	19,750 61	1,405 97	234 45	35 00	.....	.....
Speers	.....	697 19	497 93	543 55	1,738 58	142 27	146 48	31 61	.....	.....
Stockdale	.....	308 72	1,029 05	476 80	1,814 57	48 41	295 46	40 67	.....	.....
South Canonsburg	.....	613 83	1,473 19	1,118 20	3,205 22	123 89	183 44	16 23	.....	.....
South Franklin	.....	1,574 22	1,180 66	3,194 74	5,949 62	346 87	147 75	.....	.....	.....
South Strabane	.....	3,309 15	2,809 13	4,913 61	11,031 89	489 09	303 29	23 12	.....	.....
South Washington	.....	4,105 01	4,105 01	3,533 16	11,743 18	431 66	518 85	22 07	.....	.....
Twilight	.....	322 63	258 11	577 58	1,158 32	80 83	30 00	3 98	.....	.....
Union	.....	5,102 36	4,201 83	5,790 91	15,395 10	413 24	772 75	2,394 78	.....	.....
Washington—1st ward	.....	3,107 14	5,904 23	7,837 30	16,849 47	443 23	549 36	1,269 68	4 80	120 00
2d ward	.....	3,791 18	7,203 23	7,826 81	18,851 22	984 04	946 52	1,170 59	.....	.....
3d ward	.....	2,541 60	4,829 04	5,593 39	12,964 03	1,210 04	609 98	445 88	.....	.....
4th ward	.....	4,458 50	8,220 96	9,356 25	22,035 71	1,730 03	416 10	967 02	22 80	100 00
West Alexander	.....	564 89	776 73	1,018 51	2,360 13	443 25	38 54	66 46	.....	.....
West Bethlehem	.....	5,575 14	3,716 76	8,677 86	17,969 76	1,154 58	476 33	68 07	.....	.....
West Brownsville	.....	595 31	1,389 05	861 40	2,845 76	56 17	77 14	250 04	24 72	.....
West Finley	.....	2,824 05	3,765 40	4 053 91	10,643 36	551 22	405 68	41 55	.....	.....
West Middletown	.....	240 77	722 30	607 24	1,570 31	292 03	121 12	36 66	.....	.....
West Pike Run	.....	2,748 41	2,198 73	4,672 31	9,619 45	419 64	198 94	21 25	.....	.....
West Washington	.....	3,130 79	5,009 26	2,716 34	10,856 39	111 70	1,117 41	175 30	.....	.....
Total	.....	$184,483 33	$247,339 02	$275,234 94	$707,057 29	$42,817 55	$30,289 44	$22,991 94	$90 79	$2,343 10

County home, $15,000; Children's home, $8,250; total, $23,250.

WAYNE COUNTY.

Names of Assessment Districts.	First Division. Showing the amount of taxes collected in the county for all purposes.					Second Division. Showing a specific return of all taxes on the subjects named.				
	No. 1.	No. 2.	No. 3.	No. 4.	No. 5.	No. 6.	No. 7.	No. 8.	No. 9.	No. 10.
	Amount of taxes collected for the support of the poor.	Amount of taxes collected for the construction and repairs of streets, roads and bridges.	Amount of taxes collected for schools and school purposes, not including any appropriation received from the State.	Amount of taxes collected for any purpose not embraced in columns 1, 2 and 3, whether the same be State, county or local taxes.	Total amount of taxes collected for all purposes, as set forth in the four preceding columns.	Amount of taxes collected on personal property.	Amount of taxes collected on occupations.	Amount of taxes collected on licenses of all kinds, including wholesale and retail liquor licenses.	Amount of taxes collected on the real estate of railroad corporations.	Amount of taxes collected on the real estate of corporations other than railroads, including limited partnerships.
Berlin,	$760 60	$1,424 64	$1,120 41	$1,325 72	$4,448 77	$333 04	$51 94	$10 00	.....	.....
Bethany,	183 60	109 99	143 00	179 44	616 03	49 19	26 96	3 55	.....	.....
Buckingham,	750 00	3,000 60	1,233 96	1,266 04	6,350 00	462 38	169 52	79 56	$3 24	$651 11
Canaan,	136 45	681 61	305 38	681 69	1,805 13	149 83	36 00	102 15	62 10	88 44
Cherry Ridge,	228 41	1,142 30	1,022 55	1,178 08	3,571 34	241 61	80 32	112 89	330 51	.....
Clinton,	487 09	1,622 90	1,236 42	1,465 73	4,812 14	365 82	80 73	9 67	1,756 86	67 53
Dreher,	280 15	1,183 66	1,157 14	1,029 08	3,650 03	270 66	154 22	350 68	.....	19 80
Dyberry,	674 39	1,618 53	1,206 26	1,465 60	4,964 78	314 74	82 83	224 67	4 39	27 46
Damascus,	1,920 05	5,038 30	3,513 57	3,321 86	13,793 78	1,073 60	321 54	90 51	.....	424 38
Hawley,	1,700 41	1,700 41	4,477 11	4,406 62	12,284 55	94 20	864 38	2,370 97	125 40	572 22
Honesdale,	1,062 65	2,125 29	8,844 01	12,175 31	23,507 26	1,585 87	1,214 95	5,603 07	498 93	98 85
Lake,	585 73	1,752 89	2,470 13	2,210 74	7,019 49	669 44	237 34	281 39	7 25	420 08
Lebanon,	.....	1,255 77	666 10	1,268 73	3,190 60	193 18	24 72	5 90	4 19	30 27
Lehigh,	190 69	476 74	916 72	586 90	2,171 05	88 04	159 40	157 90	80 00	760 32
Manchester,	980 65	2,552 51	1,483 90	1,604 64	6,690 70	338 08	257 07	352 52	.....	166 00
Mount Pleasant,	1,124 83	3,315 05	2,645 53	2,871 63	9,957 04	618 62	114 54	263 26	54 28	8 06
Oregon,	330 74	663 66	463 04	792 74	2,250 18	135 70	15 12	8 50	5 09	12 00
Palmyra,	534 72	696 08	662 05	743 72	2,636 57	147 05	150 27	211 74	198 02	.....
Paupack,	357 46	1,143 87	644 20	662 51	2,808 04	210 01	91 28	7 30	565 17	.....
Preston,	1,083 00	2,176 00	2,594 22	2,240 83	8,094 05	484 27	151 02	391 30	29 85	127 59
Prompton,	.....	940 00	372 75	701 68	2,014 43	66 60	58 80	15 91	21 27	.....

Salem,	610 93	1,620 07	1,314 23	2,147 83	5,752 06	544 54	138 36	258 82	.....	21 60
Scott,	1,158 24	1,738 51	1,399 16	1,104 36	5,400 27	593 76	153 08	16 40	.....	438 08
South Canaan,	567 17	1,701 38	1,456 46	1,524 82	5,249 83	429 74	85 31	136 34	43 81	.....
Starrucca,	310 45	616 68	487 85	974 29	2,388 37	126 03	107 15	235 09	.....	83 69
Sterling,	331 42	1,232 63	751 80	1,037 28	3,353 13	241 85	67 09	21 04	.....	.....
Texas	1,503 34	4,310 46	4,374 43	5,529 77	13,717 80	158 25	991 38	2,480 25	152 10	1,242 15
Waymart,	357 59	231 75	1,445 70	1,006 27	3,041 31	140 40	180 39	442 53	66 36	.....
Total,	$18,019 46	$16,079 28	$17,797 08	$55,552 91	$167,448 73	$10,117 20	$6,065 71	$14,223 91	$3,988 82	$6,198 83

WESTMORELAND COUNTY.

Names of Assessment Districts.	First Division. Showing the amount of taxes collected in the county for all purposes.					Second Division. Showing a specific return of all taxes on the subjects named.				
	No. 1.	No. 2.	No. 3.	No. 4.	No. 5.	No. 6.	No. 7.	No. 8.	No. 9.	No. 10.
	Amount of taxes collected for the support of the poor.	Amount of taxes collected for the construction and repairs of streets, roads and bridges.	Amount of taxes collected for schools and school purposes, not including any appropriation received from the State.	Amount of taxes collected for any purpose not embraced in columns 1, 2 and 3, whether the same be State, county or local taxes.	Total amount of taxes collected for all purposes, as set forth in the four preceding columns.	Amount of taxes collected on personal property.	Amount of taxes collected on occupations.	Amount of taxes collected on licenses of all kinds, including wholesale and retail liquor licenses.	Amount of taxes collected on the real estate of railroad corporations.	Amount of taxes collected on the real estate of corporations other than railroads, including limited partnerships.
Arnold borough,	.....	$3,142 28	$5,235 36	$2,653 71	$11,031 35	$24 33	$317 17	$550 00	$34 56	.....
Avona borough,	.....	205 14	348 72	325 99	879 85	45 20	24 12	28 00	.....	.....
Avonmore borough,	.....	642 48	793 23	972 82	2,408 53	117 34	63 98	475 00	.....	.....
Adamsburg borough,	.....	191 86	248 65	234 90	675 41	83 31	14 84	236 50	.....	.....
Bolivar borough,	.....	691 28	886 85	858 68	2,436 81	347 57	40 06	88 00	11 42	.....
Cokeville borough,	.....	252 46	508 42	748 35	1,439 23	36 36	33 54	34 00	17 20	.....
Derry borough,	.....	4,212 34	5,429 99	1,869 54	11,511 87	217 06	182 15	294 00	78 94	.....
Donegal borough,	.....	171 52	168 44	140 39	480 76	39 50	11 45	33 00	.....	.....
East Greensburg borough,	.....	1,0 2 24	1,362 24	1,636 60	4,091 14	350 45	63 14	26 00	93 20	.....

WESTMORELAND COUNTY—Continued.

Names of Assessment Districts.	First Division. Showing the amount of taxes collected in the county for all purposes.					Second Division. Showing a specific return of all taxes on the subjects named.				
	No. 1.	No. 2.	No. 3.	No. 4.	No. 5.	No. 6.	No. 7.	No. 8.	No. 9.	No. 10.
	Amount of taxes collected for the support of the poor.	Amount of taxes collected for the construction and repairs of streets, roads and bridges.	Amount of taxes collected for schools and school purposes, not including any appropriation received from the State.	Amount of taxes collected for any purpose not embraced in columns 1, 2 and 3, whether the same be State, county or local taxes.	Total amount of taxes collected for all purposes, as set forth in the four preceding columns.	Amount of taxes collected on personal property.	Amount of taxes collected on occupations.	Amount of taxes collected on licenses of all kinds, including wholesale and retail liquor licenses.	Amount of taxes collected on the real estate of railroad corporations.	Amount of taxes collected on the real estate of corporations other than railroads, including limited partnerships.
Greensburg borough,	.....	36,409 86	21,839 52	22,047 70	80,297 08	6,215 34	586 14	3,388 50	99 30	$24 00
Hyde Park borough,	.....	198 73	221 23	334 84	754 80	18 38	30 50	30 00	.....	.....
Irwin borough,	.....	6,572 05	7,254 48	4,372 39	18,198 92	748 78	210 73	2,226 80	10 92	284 00
Jeannette borough,	.....	9,264 92	15,013 45	7,723 34	32,001 71	464 81	343 78	3,172 50	.....	.....
Ligonier borough,	.....	2,806 34	1,943 63	2,081 85	6,831 82	577 86	111 54	1,211 00	5 60	.....
Ludwick borough,	.....	2,336 01	1,592 35	1,398 19	5,326 55	221 74	68 92	166 00	96 84	.....
Livermore borough,	.....	194 12	176 40	206 60	577 12	57 79	15 87	46 00	2 84	.....
Latrobe borough,	.....	8,043 53	8,162 26	8,633 01	24,838 80	1,601 80	334 75	3,254 00	171 00	.....
Mt. Pleasant borough,	.....	9,038 47	8,289 32	6,543 51	23,871 30	1,451 58	356 90	3,150 00	3 80	.....
Manor borough,	.....	1,038 32	1,189 86	992 43	3,220 61	200 16	490 70	524 00	.....	.....
Madison borough,	.....	140 84	248 52	540 98	930 34	178 73	201 95	36 00	.....	.....
Monessen borough,	.....	1,230 45	1,024 86	5,114 57	7,369 88	32 03	167 44	1,126 50	.....	.....
New Kensington borough,	.....	1,149 68	9,023 94	7,024 45	17,198 07	97 90	333 60	4,322 00	12 84	.....
New Alexandria borough,	.....	490 74	558 85	813 18	1,862 77	243 35	282 10	66 00	.....	.....
New Florence borough,	.....	985 88	742 86	890 37	2,619 11	138 27	56 17	160 50	28 48	.....
North Bellevernon borough,	.....	1,420 25	1,488 13	908 52	3,816 90	215 29	80 62	261 00	.....	.....
North Irwin borough,	.....	630 06	736 58	496 57	1,863 21	31 35	26 74	28 00	.....	.....
Penn borough,	.....	436 67	732 25	564 13	1,733 05	41 72	62 03	891 00	4 68	.....
Parnassus borough,	.....	5,434 63	4,023 83	3,558 19	13,016 65	503 03	137 18	126 50	.....	.....
Scottdale borough,	.....	12,213 29	11,549 64	8,759 91	31,622 84	1,220 35	368 53	3,226 00	.....	.....
Smithton borough,	.....	.....	.....	552 12	552 12	85 42	45 18	.....	.....	.....

Salem borough,	.....	1,022 34	1,386 74	586 35	2,995 43	73 10	33 36	476 00	.....	.....
South Greensburg borough,	.....	1,020 44	994 65	1,114 87	3,129 96	15 88	39 58	483 50	.....	938 00
South East Greensburg borough,	.....	762 21	1,060 82	847 59	2,670 62	121 56	41 14	51 00	.....	.....
Southwest Greensburg borough,	.....	1,477 74	1,864 58	1,456 65	4,798 97	24 34	56 40	38 00	.....	272 31
Vandergrift borough,	.....	2,285 62	2,136 28	3,136 48	7,558 38	61 81	205 29	426 00	.....	.....
Vandergrift Heights borough,	.....	1,211 87	3,423 33	1,136 28	5,771 48	12 10	136 51	34 00	.....	.....
West Newton borough,	.....	5,065 68	5,228 48	4,245 33	14,539 49	1,316 02	210 31	492 00	4 28	.....
Youngstown borough,	.....	42 59	674 61	304 10	1,021 30	62 47	23 35	438 00	.....	.....
Allegheny township,	.....	2,647 89	4,042 12	3,283 07	56,973 08	397 25	145 62	410 69	5 62	.....
Bell township,	.....	1,256 09	1,311 78	1,837 66	4,104 93	171 45	35 38	36 00	8 69	.....
Burrell, Upper, township,	.....	1,214 63	1,742 88	875 57	3,832 08	71 13	17 43	32 00	.....	.....
Burrell, Lower, township,	.....	2,523 42	2,601 13	2,267 11	7,591 96	306 26	40 22	16 250	9 26	.....
Cook township,	.....	1,524 12	1,244 45	1,020 83	3,789 40	136 32	33 98	46 50	.....	.....
Donegal township,	.....	807 43	1,478 84	1,190 04	3,476 31	180 38	27 63	25 50	.....	.....
Derry township,	.....	1,338 93	15,305 70	12,488 16	29,132 09	991 68	390 82	286 00	31 28	.....
Franklin township,	.....	6,038 57	2,518 41	5,045 34	13,602 32	881 76	93 22	183 50	5 62	.....
Fairfield township,	.....	1,912 36	2,910 23	1,850 80	5,773 39	253 32	75 25	34 00	4 69	.....
Huntingdon—North township,	.....	9,127 07	10,342 10	9,551 35	29,020 42	640 65	450 92	862 50	27 30	.....
South township,	.....	5,585 34	3,124 12	8,259 50	16,969 26	1,281 36	162 45	174 00	.....	.....
East township,	.....	11,447 06	7,929 62	12,092 62	31,459 30	1,217 00	450 87	2,032 50	3 20	.....
Hempfield township,	.....	19,263 43	17,646 34	18,324 21	56,233 98	1,954 82	362 28	620 00	38 74	.....
Ligonier township,	.....	2,909 50	2,424 86	3,397 28	9,731 64	380 44	83 87	63 80	.....	.....
Loyalhanna township,	.....	944 21	732 74	1,566 83	3,243 38	276 24	30 69	14 00	.....	.....
Mt. Pleasant township,	.....	11,246 15	8,626 90	16,429 51	36,302 56	1,709 26	307 89	522 00	.....	.....
Penn township,	.....	8,308 09	8,658 62	9,735 11	26,681 82	1,172 39	291 70	438 50	2 10	.....
Rostraver township,	.....	10,652 99	7,213 12	12,408 21	30,274 22	2,122 17	341 53	1,936 00	.....	.....
Sewickley township,	.....	8,279 22	8,596 21	9,591 80	26,467 23	1,027 32	26 622	1,132 50	3 86	.....
Salem township,	.....	3,924 43	3,240 13	6,324 11	13,488 67	556 11	65 59	58 00	6 12	.....
St. Clair township,	.....	568 68	523 27	954 95	2,046 90	78 45	42 50	38 00	9 36	.....
Unity township,	.....	10,367 43	9,426 32	16,024 55	35,818 30	1,547 32	337 70	$10 00	15 62	.....
Washington township,	.....	3,233 61	2,118 21	3,080 27	8,462 09	368 25	87 22	82 00	.....	.....
Total,	.....	$248,745 59	$252,216 85	$262,351 82	$763,314 26	$35,045 41	$9,948 74	$41,555 70	$847 46	$1,518 30

Amount paid for support of the poor, $41,000.00.

WYOMING COUNTY.

Names of Assessment Districts.	First Division. Showing the amount of taxes collected in the county for all purposes.					Second Division. Showing a specific return of all taxes on the subjects named.				
	No. 1.	No. 2.	No. 3.	No. 4.	No. 5.	No. 6.	No. 7.	No. 8.	No. 9.	No. 10.
	Amount of taxes collected for the support of the poor.	Amount of taxes collected for the construction and repairs of streets, roads and bridges.	Amount of taxes collected for schools and school purposes, not including any appropriation received from the State.	Amount of taxes collected for any purpose not embraced in columns 1, 2 and 3, whether the same be State, county or local taxes.	Total amount of taxes collected for all purposes, as set forth in the four preceding columns.	Amount of taxes collected on personal property.	Amount of taxes collected on occupations.	Amount of taxes collected on licenses of all kinds, including wholesale and retail liquor licenses.	Amount of taxes collected on the real estate of railroad corporations.	Amount of taxes collected on the real estate of corporations other than railroads, including limited partnerships.
Braintrim,	$475 00	$90 70	$650 00	$952 00	$2,167 70	$34 73	$44 06	$300 00	$3 77	.....
Clinton,	260 81	783 17	689 41	1,710 00	3,443 39	74 10	6 02	.....	3 62	.....
Easton,	660 00	1,540 40	880 10	1,981 85	5,062 35	81 04	16 10	.....	.....	.....
Exeter,	.....	397 11	177 73	415 08	989 92	10 70	3 04	.....	.....	.....
Factoryville,	400 00	300 00	1,255 72	1,172 76	3,128 48	40 10	37 40	200 00	.....	.....
Falls,	355 09	1,26 217	1,653 01	2,427 12	5,697 39	27 47	26 17	300 00	1 82	.....
Forkston,	286 25	572 50	477 10	859 37	2,195 22	39 10	7 40	100 00	.....	.....
Lemon,	300 12	847 40	532 71	1,403 72	3,083 95	49 50	11 04	200 00	.....	.....
Mehoopany,	501 04	1,274 30	890 42	2,071 32	4,737 08	58 70	37 08	200 00	.....	.....
Meshoppen borough,	202 44	614 84	1,730 83	1,406 68	3,954 79	11 60	38 07	400 00	4 70	.....
Meshoppen township,	418 68	1,443 52	629 35	1,143 24	3 634 79	38 69	12 60	.....	.....	.....
Monroe township,	397 43	1,235 00	1,831 35	1,374 10	4 837 88	61 07	21 04	200 00	.....	.....
Nicholson borough,	389 81	468 00	2,439 10	1,623 83	4,920 74	18 40	59 06	400 00	7 20	.....
Nicholson township,	560 72	1,440 51	1,006 40	1.604 32	4,611 95	84 07	4 40	.....	2 70	.....
North Branch,	66 00	527 94	301 57	617 52	1,513 03	26 02	5 90	.....	.....	.....
Northmoreland,	300 00	1,500 00	800 00	1,743 90	4.343 90	54 17	18 80	100 00	.....	.....
Noxen,	463 41	347 71	1,197 34	1,065 74	3.074 20	25 80	73 60	200 00	.....	.....
Overfield,	97 52	853 80	554 10	1.080 52	2,585 94	40 27	9 60	200 00	.....	.....
Tunkhannock borough, 1st ward,	434 00	1,400 00	2.640 00	2.003 00	6.477 00	13 40	52 10	1,200 00	6 04	.....
Tunkhannock borough, 2d ward,	430 00	1,376 00	2,400 00	2,331 00	6,537 00	12 13	49 20	.....	4 04	.....

Tunkhannock township,	771 76	2,064 24	1,356 56	2,772 10	6,904 66	92 04	54 70	100 00	4 90	.....
Washington,	772 24	669 49	665 67	1,460 11	3,567 51	65 01	15 14	100 00	7 02	.....
Windham,	1 1 04	892 71	837 10	1,432 03	3,512 88	61 20	12 04	.....	.....	.....
Total,	$8,733 36	$21,941 51	$25,595 57	$34,711 51	$90,981 75	$1,019 41	$614 56	$4,200 00	$45 81	.....

YORK COUNTY.

Names of Assessment Districts.	First Division. Showing the amount of taxes collected in the county for all purposes.					Second Division. Showing a specific return of all taxes on the subjects named.				
	No. 1.	No. 2.	No. 3.	No. 4.	No. 5.	No. 6.	No. 7.	No. 8.	No. 9.	No. 10.
	Amount of taxes collected for the support of the poor.	Amount of taxes collected for the construction and repairs of streets, roads and bridges.	Amount of taxes collected for schools and school purposes, not including any appropriation received from the State.	Amount of taxes collected for any purpose not embraced in columns 1, 2 and 3, whether the same be State, county or local taxes.	Total amount of taxes collected for all purposes, as set forth in the four preceding columns.	Amount of taxes collected on personal property.	Amount of taxes collected on occupations.	Amount of taxes collected on licenses of all kinds, including wholesale and retail liquor licenses.	Amount of taxes collected on the real estate of railroad corporations.	Amount of taxes collected on the real estate of corporations other than railroads, including limited partnerships.
Carroll township,	.....	$1,787 40	$940 68	$1,785 23	$4,513 31	$189 26	$61 98	.....	.....	.....
Chanceford township,	.....	3,816 51	2,121 49	4,175 75	10,113 75	539 17	197 40	$362 55	.....	.....
Codorus township,	.....	2,844 28	2,122 58	4,025 98	9,592 84	1,026 17	147 97	262 97	$5 61	.....
Conewago township,	.....	1,791 74	1,205 38	2,808 06	5,808 18	316 11	100 59	144 54	.....	.....
Dover township,	.....	3,453 59	2,271 32	5,885 52	11,610 43	95 289	153 71	256 20	.....	.....
East Hopewell township,	.....	1,486 23	1,763 07	1,983 78	5,233 08	351 26	58 91	32 90	.....	.....
East Manchester township,	.....	2,541 22	2,205 92	4,029 20	8,776 34	885 12	89 45	58 69	2 37	.....
Fairview township,	.....	3,111 47	2,964 32	4,776 04	10,821 83	615 81	122 74	13 93	.....	.....
Fawn township,	.....	1,592 23	1,770 91	2,643 22	6,006 46	483 41	108 45	160 15	.....	.....
Franklin township,	.....	2,038 86	864 12	1,923 70	4,826 68	185 27	56 97	25 43	.....	.....
Heidelberg township,	.....	1,052 37	1,445 34	3,146 17	5,644 08	574 64	74 81	52 27	.....	.....
Hellam township,	.....	2,772 43	2,225 45	6,623 67	11,621 55	1,208 97	139 17	479 87	.....	.....
Hopewell township,	.....	2,061 01	1,971 00	3,325 67	7,357 68	738 81	87 74	118 03	.....	.....

YORK COUNTY—Continued.

Names of Assessment Districts.	First Division. Showing the amount of taxes collected in the county for all purposes.					Second Division. Showing a specific return of all taxes on the subjects named.				
	No. 1.	No. 2.	No. 3.	No. 4.	No. 5.	No. 6.	No. 7.	No. 8.	No. 9.	No. 10.
	Amount of taxes collected for the support of the poor.	Amount of taxes collected for the construction and repairs of streets, roads and bridges.	Amount of taxes collected for schools and school purposes, not including any appropriation received from the State.	Amount of taxes collected for any purpose not embraced in columns 1, 2 and 3, whether the same be State, county or local taxes.	Total amount of taxes collected for all purposes, as set forth in the four preceding columns.	Amount of taxes collected on personal property.	Amount of taxes collected on occupations.	Amount of taxes collected on licenses of all kinds, including wholesale and retail liquor licenses.	Amount of taxes collected on the real estate of railroad corporations.	Amount of taxes collected on the real estate of corporations other than railroads, including limited partnerships.
Jackson township,	.....	1,577 40	828 46	4,398 03	6,803 89	633 05	118 99	104 38	.....	.....
Lower Chanceford township,	.....	2,588 84	2,907 86	3,585 38	9,082 08	497 41	172 63	357 90	.....	.....
Lower Windsor township,	.....	2,157 70	2,835 87	4,226 48	9,220 05	802 29	230 92	274 17	.....	.....
Manchester township,	.....	2,055 54	2,193 85	4,518 47	8,767 86	551 84	117 22	40 64	24	.....
Manheim township,	.....	1,267 46	681 32	2,872 56	4,821 34	742 48	85 19	33 98	.....	.....
Monaghan township,	.....	1,363 77	1,026 36	1,541 77	3,931 90	131 27	63 64	322 20	.....	.....
Newberry township,	.....	3,470 00	3,082 00	3,333 24	9,885 24	318 25	131 78	375 48	6 41	.....
North Codorus township,	.....	2,465 20	2,490 08	5,163 97	10,119 25	827 75	151 68	143 73	2 93	.....
North Hopewell township,	.....	1,363 35	1,000 00	1,830 73	4,194 08	282 97	71 67	107 81	.....	.....
Paradise township,	.....	1,271 77	748 85	2,133 28	4,153 90	565 22	82 89	134 42	.....	.....
Peach Bottom township,	.....	1,729 84	2,696 59	2,917 58	7,344 01	440 78	139 09	156 43	.....	.....
Penn township,	.....	1,480 29	1,655 20	5,316 23	8,451 72	1,059 95	127 73	31 16	.....	.....
Shrewsbury township,	.....	2,638 04	2,733 43	4,314 51	9,685 98	636 67	124 13	296 01	.....	.....
Springettsbury township,	.....	1,974 20	1,865 44	5,669 40	9,509 04	1,312 10	117 22	29 15	.....	.....
Springfield township,	.....	1,807 80	1,847 39	4,800 06	8,455 25	574 08	118 59	1,132 85	.....	.....
Spring Garden township,	.....	1,296 89	3,361 81	3,586 59	8,245 29	440 80	69 98	120 67	11 05	.....
Warrington township,	.....	2,262 93	1,138 28	2,812 95	6,244 16	396 89	103 09	39 43	.....	.....
Washington township,	.....	2,261 90	1,601 84	3,345 14	7,208 88	528 42	86 49	41 50	.....	.....
West Manchester township,	.....	2,008 02	3,079 84	7,203 77	12,291 63	936 35	126 38	29 76	.....	.....
West Manheim township,	.....	1,051 02	610 90	2,945 54	4,607 46	526 69	96 95	147 17	.....	.....
Windsor township,	.....	2,703 02	2 307 67	4,961 23	9,971 92	920 14	145 35	158 01	.....	.....

York township,	.....	2,832 82	2,475 00	5,460 11	10,767 93	920 84	223 42	457 86	.....	.....
Cross Roads borough,	.....	61 00	454 94	231 97	747 91	67 22	16 06	.....	.....	.....
Dallastown borough,	.....	869 15	1,927 16	1,583 53	4,379 84	213 87	103 23	529 33	.....	.....
Delta borough,	.....	754 72	1,614 81	1,698 72	4,068 25	99 17	76 00	633 55	.....	.....
Dillsburg borough,	.....	1,107 77	1,405 18	2,076 42	4,589 37	318 07	95 40	679 30	.....	.....
Dover borough,	.....	547 10	278 50	1,576 07	2,401 67	357 00	49 05	502 50	.....	.....
East Prospect borough,	.....	.....	415 26	1,021 75	1,467 01	148 47	30 16	233 90	.....	.....
Fawn Grove borough,	.....	217 30	432 00	519 27	1,168 57	234 86	17 47	15 49	.....	.....
Franklintown borough,	.....	119 66	281 77	469 85	862 28	33 29	24 74	219 35	.....	.....
Felton borough,	.....	126 07	258 67	450 53	835 27	27 26	23 41	227 59	.....	.....
Glen Rock borough,	.....	1,863 43	1,997 65	2,452 21	6,313 29	539 03	127 01	629 41	.....	.....
Goldsboro borough,	.....	110 42	1,072 91	1,107 91	2,291 24	151 14	43 30	468 27	.....	.....
Hanover—1st ward,	.....	2,766 96	3,407 26	4,226 25	10,400 47	883 82	141 54	1,096 34	.....	.....
2d ward,	.....	4,357 15	4,745 27	6,876 39	16,078 81	1,741 37	241 75	1,228 52	.....	.....
3d ward,	.....	1,900 56	2,696 88	3,271 16	7,868 60	531 52	106 35	1,194 67	.....	.....
4th ward,	.....	1,589 55	2,358 31	1,995 73	5,943 59	563 01	61 20	190 52	.....	.....
Jefferson borough,	.....	.....	860 93	805 73	1,666 66	141 86	37 50	240 91	.....	.....
Lewisberry borough,	.....	.....	283 70	591 41	875 11	63 30	29 82	239 81	.....	.....
Loganville borough,	.....	.....	325 00	919 90	1,244 90	253 79	37 20	229 74	.....	.....
Manchester borough,	.....	390 18	1,031 54	1,097 31	2,519 03	239 80	48 63	239 74	.....	.....
New Freedom borough,	.....	644 06	973 82	1,353 81	2,971 69	139 10	56 26	346 24	.....	.....
New Salem borough,	.....	202 12	319 23	599 14	1,120 49	81 49	22 77	227 87	.....	.....
North York borough,	.....	1,056 56	1,174 18	1,206 91	3,437 65	115 04	98 51	244 87	.....	.....
Railroad borough,	.....	.....	253 23	1,186 18	1,439 11	417 12	12 94	428 22	4 42	.....
Red Lion borough,	.....	824 76	2,242 08	2,784 24	5,901 08	366 45	177 24	914 89	.....	.....
Seven Valley borough,	.....	689 56	722 62	1,180 42	2,602 60	109 18	38 35	455 42	.....	.....
Shrewsburg, North ward,	.....	75 00	910 00	735 06	1,720 06	69 39	22 24	400 00	.....	.....
Shrewsbury, South ward,	.....	.....	.....	814 38	814 38	126 60	35 45	288 82	.....	.....
Spring Grove borough,	.....	1,242 82	2,487 25	1,831 21	5,561 28	320 32	82 63	122 53	.....	.....
Stewartstown borough,	.....	581 14	1,251 50	1,230 08	3,062 72	230 94	62 28	242 62	.....	.....
Wellsville borough,	.....	276 66	548 38	407 13	1,232 17	61 30	27 62	40 06	.....	.....
Winterstown borough,	.....	200 37	181 40	501 63	883 40	128 17	19 46	16 21	.....	.....
Wrightsville borough—1st ward,	.....	2,700 00	3,300 00	2,066 48	8,066 48	63 40	84 73	1,081 34	22 98	.....
2d ward,	.....	.....	.....	893 24	893 24	68 51	52 46	.....	3 54	.....
3d ward,	.....	.....	.....	1,618 37	1,618 37	809 14	62 22	.....	.....	.....
Yoe borough,	.....	785 23	889 23	592 54	2,267 00	103 10	61 63	94 83	.....	.....
York Haven borough,	.....	1,272 92	2,326 90	1,341 12	4,923 94	36 30	60 26	280 33	.....	.....
York city—1st ward,	.....	9,059 89	6,890 15	12,785 22	28,735 26	1,977 87	276 54	5,355 39	.....	.....
2d ward,	.....	11,922 90	9,148 39	13,989 21	34,460 50	4,585 73	160 11	2,414 11	.....	.....
3d ward,	.....	8,600 24	6,474 50	10,382 57	25,457 31	326 03	132 04	4,933 61	.....	.....
4th ward,	.....	9,843 09	3,110 15	10,042 29	23,025 53	1,643 91	167 43	3,646 08	.....	.....
5th ward,	.....	4,191 26	7,058 77	4,232 51	15,482 54	276 75	181 56	1,504 01	.....	.....
6th ward,	.....	9,367 42	7,493 73	9,989 76	26,850 91	2,001 92	289 86	2,326 17	.....	.....
7th ward,	.....	5,705 16	4,870 07	7,473 12	18,048 35	945 86	229 18	2,410 41	78 64	.....
8th ward,	.....	5,477 26	3,653 35	6,288 20	15,416 81	548 91	205 46	1,529 90	.....	.....
9th ward,	.....	12,186 54	8,559 25	11,404 76	32,150 55	1,471 81	498 75	2,212 76	.....	.....
10th ward,	.....	4,762 96	3,585 89	3,910 22	12,259 07	106 65	174 23	1,196 48	.....	.....
11th ward,	.....	11,712 34	8,400 39	6,923 18	27,035 91	866 43	343 34	268 57	.....	.....
12th ward,	.....	7,845 40	6,219 67	7,719 53	21,784 60	892 53	335 04	1,459 43	.....	.....
13th ward,	.....	2,064 90	1,708 14	1,428 86	5,201 90	105 36	97 39	8 12	.....	.....
Total,	.....	$203,824 92	$187,839 63	$294,746 59	$686,416 14	$47,132 69	$9,402 81	$50,689 79	$138 19	.....

Amount appropriated for the support of the poor, $30,000.00.

TABULAR STATEMENT showing the amount of taxes collected and appropriated per capita for all purposes in each county of the Commonwealth; also the per capita amount of taxes collected for (1) support of the poor, (2) construction and repairs of street, roads and bridges, (3) support of the common schools, (4) support of township, borough, city and county governments; also what percentage the amount of taxes collected for each purpose indicated bears to the total amount collected for all purposes.

Counties.	No. 1. Per capita amount of taxes collected for the support of the poor.	No. 2. Per capital amount of taxes collected for the construction and repairs of streets, roads and bridges.	No. 3. Per capita amount of taxes collected for schools and school purposes, not including any appropriation received from the State.	No. 4. Per capita amount of taxes collected for any purpose not embraced in columns 1, 2 and 3, whether the same be State, county or local taxes.	No 5. Per capita to total amount of taxes collected for all purposes, as set forth in the four preceding columns.	No. 6. Percentage of amount of taxes collected for support of the poor to total amount of taxes collected.	No. 7. Percentage of amount of taxes collected for construction and repairs of streets, roads and bridges to total amount of taxes collected.	No. 8. Percentage of amount of taxes collected for school purposes, not including any appropriation received from the State, to total amount of taxes collected.	No. 9. Per centage of amount of taxes, including amounts required for county, city and other purposes, to total amount of taxes collected.
Adams,	$ 42	$1 08	$1 08	$1 19	$3 77	$ 11	$ 29	$ 28	$ 32
Allegheny,	52	1 62	2 39	10 41	14 94	4	11	16	69
Armstrong,	42	55	1 04	1 48	3 49	12	16	29	43
Beaver,	39	2 83	2 03	1 67	6 92	6	41	29	24
Bedford,	48	1 34	1 76	1 17	4 75	10	28	37	25
Berks,	31	1 60	1 98	2 92	6 81	5	23	29	43
Blair,	33	1 20	2 52	5 02	9 07	4	13	28	55
Bradford,	53	2 36	1 77	2 36	7 02	8	34	25	33
Bucks,	20	2 38	1 87	2 13	6 58	3	36	29	32
Butler,	1 57	1 63	1 63	1 60	6 43	24	25	26	25
Cambria,	22	1 33	1 96	2 12	5 63	4	24	35	37
Cameron,	65	1 79	2 08	2 55	7 07	9	25	29	37
Carbon,	60	90	1 72	1 59	6 81	12	19	36	33
Centre,	57	1 89	1 81	1 34	6 61	16	31	30	23
Chester,	49	1 91	2 12	1 35	5 87	8	33	36	23
Clarion,	74	1 68	1 41	97	4 80	15	35	29	21
Clearfield,	57	1 82	1 97	56	4 92	12	37	40	11
Clinton,	75	1 83	1 64	3 50	7 72	10	24	21	45
Columbia,	69	1 78	1 93	1 64	6 04	12	29	32	27
Crawford,	56	1 96	2 03	1 52	6 07	9	32	33	26
Cumberland,	28	1 50	1 56	2 40	5 74	5	26	28	41

Dauphin,	32	1 33	2 31	1 15	5 11	6	26	45	23
Delaware,	37	2 51	3 12	1 94	7 94	5	32	39	24
Elk,	65	1 35	1 99	1 92	5 91	11	23	34	32
Erie,	46	1 12	2 42	3 40	7 40	6	15	33	46
Fayette,	22	1 47	1 39	1 54	4 62	5	32	30	33
Forest,	1 02	2 17	2 04	1 74	6 97	15	31	29	25
Franklin,	28	1 02	1 55	1 71	4 56	6	22	34	38
Fulton,	16	1 11	55	97	2 78	6	39	29	35
Greene,	60	2 66	1 43	1 23	5 92	10	45	24	21
Huntingdon,	28	1 76	1 44	1 53	5 11	8	34	28	30
Indiana,	56	1 68	1 32	1 23	4 79	12	35	28	25
Jefferson,	44	1 07	1 49	1 78	4 78	9	23	31	37
Juniata,	78	1 28	1 07	2 11	5 24	15	24	21	40
Lackawanna,	59	55	2 08	1 92	5 14	11	11	41	37
Lancaster,	57	2 05	1 73	2 11	6 46	9	31	27	33
Lawrence,	47	92	2 09	2 16	5 46	9	16	37	28
Lebanon,	33	1 59	1 82	1 61	5 35	7	29	34	30
Lehigh,	35	69	2 20	3 48	6 72	5	10	33	32
Luzerne,	58	99	2 12	1 82	5 51	10	18	39	33
Lycoming,	62	1 22	1 81	4 24	7 89	8	15	23	34
McKean,	66	1 31	2 30	2 42	6 69	10	20	34	36
Mercer,	46	2 22	1 61	1 48	5 77	8	39	28	25
Mifflin,	19	1 29	1 33	1 42	4 23	5	30	31	34
Monroe,	56	2 31	1 43	1 51	5 81	10	40	24	26
Montgomery,	24	3 43	2 91	96	7 54	3	46	38	13
Montour,	56	79	1 20	2 31	4 86	12	16	25	47
Northampton,	22	2 19	2 20	1 25	5 86	4	37	37	22
Northumberland,	79	55	1 69	2 75	5 78	14	10	29	47
Perry,	38	1 58	88	1 10	3 94	10	40	22	28
Philadelphia,	45	2 28	3 09	11 26	17 08	3	13	18	66
Pike,	61	1 62	1 22	2 12	5 67	11	29	23	37
Potter,	72	1 96	1 95	91	5 54	13	35	35	17
Schuylkill,	60	1 26	1 95	1 44	5 25	12	24	37	27
Snyder,	50	1 81	98	74	4 03	12	45	24	19
Somerset,	28	1 64	1 58	1 51	5 01	6	32	32	30
Sullivan,	28	1 60	1 17	1 17	4 22	7	38	28	27
Susquehanna,	60	1 24	1 23	2 01	5 08	11	24	24	41
Tioga,	72	2 49	1 73	1 32	6 66	9	41	29	21
Union,	89	1 85	1 15	1 31	5 20	17	26	32	25
Venango,	29	2 55	2 37	1 68	6 89	4	38	34	24
Warren,	21	2 29	2 28	1 76	6 54	3	35	35	27
Washington,	25	2 60	2 68	2 74	7 67	3	26	35	36
Wayne,	60	1 53	1 78	1 84	5 55	11	28	28	33
Westmoreland,	25	1 55	1 59	1 38	4 77	5	32	33	30
Wyoming,	51	1 28	1 49	2 02	5 30	10	24	28	28
York,	26	1 75	1 61	2 27	5 89	4	30	27	39
Average per capita and percentage in the State,	$ 47	$1 71	$2 22	$4 89	$9 32	$ 05	$ 10	$ 24	$ 52

CONSOLIDATED TABULAR STATEMENT showing the entire amount of taxes collected, appropriated or worked out for maintenance of State, county, city, ward, borough and township governments; the total amount collected or appropriated for the support of the poor; the total amount collected or appropriated for the construction and repairs of streets, roads and bridges; the amount collected for school purposes; the amount collected on personal property, on occupations and licenses; the amount collected on real estate or railroad corporations; the amount collected on the real estate of corporation other than railroads, including limited partnerships, in the several counties of the Commonwealth of Pennsylvania, between the first day of June, 1900, and the thirty-first day of May, 1901, made pursuant to the act of Assembly, approved the ninth day of May, A. D. 1899.

Names of Counties.	First Division. Showing the amount of taxes collected in the county for all purposes.					Second Division. Showing a specific return of all taxes on the subjects named.				
	No. 1. Amount of taxes collected for the support of the poor.	No. 2. Amount of taxes collected for the construction and repairs of streets, roads and bridges.	No. 3. Amount of taxes collected for schools and school purposes, not including any appropriation received from the State.	No. 4. Amount of taxes collected for any purpose not embraced in columns 1, 2 and 3, whether the same be State, county or local taxes.	No. 5. Total amount of taxes collected for all purposes, as set forth in the four preceding columns.	No. 6. Amount of taxes collected on personal property.	No. 7. Amount of taxes collected on occupations.	No. 8. Amount of taxes collected on licenses of all kinds, including wholesale and retail liquor licenses.	No. 9. Amount of taxes collected on the real estate of railroad corporations.	No. 10. Amount of taxes collected on the real estate of corporations other than railroads, including limited partnerships.
Adams,	$14,400 00	$37,403 63	$37,286 43	$41,022 26	$130,112 32	$49,827 62	$35,650 81	$9,297 21	$108 92	$682 83
Allegheny,	404,981 81	1,257,593 06	1,846,694 92	8,070,158 39	11,579,428 18	430,046 37	295,164 82	1,415,594 69	107,309 09	1,079,244 37
Armstrong,	21,929 40	28,769 80	54,826 63	78,086 23	183,611 46	19,977 31	10,665 08	11,800 00	2,835 05	4,201 03
Beaver,	22,000 00	159,442 84	114,710 85	94,225 29	390,378 98	46,557 14	29,476 14	14,927 66	2,027 85	24,932 20
Bedford,	19,000 00	53,096 94	69,523 38	46,085 37	187,705 69	13,803 89	7,741 90	8,271 80	1,095 92	15,100 25
Berks,	50,000 00	253,828 14	316,712 03	466,644 70	1,087,184 87	88,647 85	13,532 43	187,083 23	15,795 72	55,142 55
Blair,	28,583 44	102,183 28	214,367 41	427,062 76	772,196 89	17,019 57	54,516 74	53,036 77	38,602 02	30,597 41
Bradford,	31,503 67	140,255 00	105,168 49	140,216 58	417,143 74	23,634 97	8,897 45	17,139 39	1,709 38	3,984 29
Bucks,	14,500 00	169,940 91	133,164 79	151,322 38	468,928 08	56,520 88	30,874 03	26,415 89	1,190 55	11,365 65
Butler,	89,453 32	92,747 03	92,563 32	91,297 89	366,061 56	24,788 36	18,286 68	9,848 89	121 83	5,606 30
Cambria,	22,612 98	139,576 80	205,244 52	223,038 40	590,472 70	15,446 55	38,451 66	84,310 99	3,252 67	95,417 97

Cameron,	4,578 72	12,639 60	14,638 37	18,010 91	49,867 60	2,484 25	24,044 55	4,696 00	217 90	3,852 10
Carbon,	26,745 05	39,838 80	76,569 06	70,975 40	214,128 31	3,848 92	20,826 14	32,594 53	6,200 97	72,555 61
Centre,	41,653 92	80,803 15	77,791 62	57,442 54	257,691 23	18,083 60	11,731 77	11,129 21	494 79	10,548 91
Chester,	47,401 05	183,080 84	202,915 81	129,195 98	562,593 68	78,061 44	30,069 87	16,524 27	1,399 08	14,541 92
Clarion,	25,338 56	57,589 40	48,191 32	33,181 27	164,303 55	11,249 87	8,506 01	9,749 40	405 02	8,688 16
Clearfield,	46,241 96	146,388 45	159,294 25	45,066 51	396,991 17	7,608 20	41,156 94	18,360 00	198 86	350,538 78
Clinton,	21,894 06	53,479 40	47,925 31	102,243 36	225,542 13	41,718 49	10,951 00	18,360 17	5,790 94	8,062 75
Columbia,	27,840 17	70,834 03	76,919 23	65,318 12	240,911 55	11,076 04	19,343 43	16,287 34	379 17	25,540 20
Crawford,	35,581 24	124,930 40	129,466 40	96,540 05	386,518 09	5,294 16	4,333 38	35,274 82	441 76	2,523 71
Cumberland,	14,000 00	75,669 32	78,680 88	120,809 13	289,159 33	19,151 95	14,294 54	9,502 04	1,122 02	5,226 74
Dauphin,	36,000 00	152,389 39	264,883 03	131,714 18	584,986 60	29,067 18	7,608 31	82,209 11	1,675 20	17,220 80
Delaware,	35,000 00	238,002 96	295,397 18	183,983 79	752,383 33	2,120 90	8,788 28	39,825 00	499 61	.....
Elk,	21,475 00	44,180 00	65,605 00	63,113 00	194,373 00	7,015 00	13,200 00	16,119 00	400 30	.....
Erie,	45,663 47	110,621 90	238,159 37	334,538 21	728,982 95	36,787 17	56,549 43	116,067 73	15,213 47	31,184 06
Fayette,	24,553 56	161,935 54	153,024 77	170,804 03	510,317 90	13,491 74	11,677 42	12,350 90	2,912 01	67,994 75
Forest,	11,309 44	24,015 01	22,539 16	19,166 92	77,030 53	2,265 09	3,648 45	2,209 66	....	.....
Franklin,	15,380 94	56,102 46	85,037 06	93 893 23	250,413 69	22,499 54	7,727 83	12,402 59	1,008 10	7,324 72
Fulton,	1,561 42	10,981 29	5,463 41	9,614 07	27,620 19	1,563 61	824 31	1,056 49	.....	.....
Greene,	17,063 75	75,293 82	40,301 15	34,821 28	167,480 00	1,899 89	1,100 72	1,630 00	.....	.....
Huntingdon,	13,500 00	61,198 77	50 227 68	53,267 82	178,194 27	2,312 07	3,251 03	4,895 17	544 58	1,952 23
Indiana,	23,760 17	71,340 06	56,075 89	52,494 22	203,670 94	14,170 08	6,747 03	1,200 00	401 78	4,078 60
Jefferson,	26,369 19	63,606 87	87,849 28	105,148 25	282,973 59	10,137 01	17,878 94	13,373 04	215 08	37,011 18
Juniata,	12,473 77	20,560 82	17,248 12	33,931 57	84,214 28	4,157 57	1,944 06	2,737 59	473 10	29 25
Lackawanna,	115,160 89	106,345 12	403,147 29	371,814 18	996,467 48	35,461 98	77,053 56	213,572 32	78,471 15	184,967 05
Lancaster,	90,656 29	327,024 15	275,418 11	346,513 87	1,039,612 42	109 829 00	56,436 50	89,158 35	2,462 60	22,869 70
Lawrence,	26,939 24	52,457 93	119,502 49	122,917 03	321,816 69	14,435 51	24,927 91	19,110 05	651 04	7,864 97
Lebanon,	18,000 00	85,300 87	97,891 27	87,048 08	288,240 22	16,706 83	7,661 83	32,789 10	236 60	10,227 68
Lehigh,	32,549 51	65,351 01	206,725 73	326,773 83	631,400 08	34,570 50	30,002 28	91,970 11	721 96	21,505 73
Luzerne,	148,115 80	255,638 00	545,903 19	466,565 50	1,416,222 49	45,090 10	173,397 28	167,260 00	67,512 79	336,841 32
Lycoming,	46,752 27	92,597 94	136,731 84	320,950 88	597,032 93	27,695 89	50,379 75	59,703 07	4,118 51	43,743 17
McKean,	34,077 33	67,413 77	118,009 45	124,315 36	343,815 91	21,638 64	24,548 15	41,029 17	1,657 72	14,808 00
Mercer,	26,086 80	127,445 77	92,354 72	85,134 75	331,022 04	8,392 41	8,432 54	13,495 41	135 92	21,791 79
Mifflin,	4,423 80	29,860 38	30,766 71	32,936 66	98,047 55	7,162 19	8,409 46	4,094 49	337 58	4,011 52
Monroe,	11,758 61	48,936 37	30,378 74	31,869 24	122,942 96	8,742 49	9,355 53	9,051 04	719 53	4,607 40
Montgomery,	33,348 28	476,508 11	404,914 44	133,989 87	1,048,760 70	113,141 74	66,917 83	54,083 55	4,887 85	36,657 51
Montour,	8,701 28	12,364 33	18,614 93	35,872 80	75,553 34	4,330 58	5,054 71	11,305 21	89 74	7,815 80
Northampton,	21,500 00	218,605 24	218,949 96	125,396 26	584,451 46	39,077 07	54,009 99	84,664 37	802 35	55,742 85
Northumberland,	72,172 07	50,577 46	154,089 67	250,208 07	527,047 27	22,946 41	47,683 58	65,731 50	17,168 91	94,437 89
Perry,	9,896 36	41,531 43	23,073 63	28,942 09	103,443 51	1,175 79	2,564 83	6,670 90	138 14	841 59
Philadelphia,	585,760 59	2,959,320 76	3,999,710 24	14,564,746 26	22,104,537 85	1,530,489 33	.....	2,924,370 96	452,264 02	.....
Pike,	5,339 81	14,189 55	11,574 49	18,631 32	49,735 17	3,308 20	4,300 26	4,091 56	115 72	2,532 79
Potter,	21,940 75	60,068 39	59,898 35	27,867 77	169,775 26	5 363 54	3,600 19	9,350 43	437 50	12,268 76
Schuylkill,	104,730 00	217,563 94	338,197 15	248,628 32	909,119 41	27,705 67	48,682 90	206,149 81	8,120 80	321,271 75
Snyder,	8,693 31	31,342 61	16,934 28	12,715 70	69,685 90	4,550 96	3,982 04	4,464 12	11 70	16 59
Somerset,	14,100 00	79,796 62	78,710 39	74,974 34	247,581 35	10,168 02	7,900 00	16,288 52	369 74	41,101 49
Sullivan,	3,348 47	19,453 33	14,235 52	14,157 47	51,194 79	858 70	1,181 95	5,530 70	.....	.....
Susquehanna,	24,006 05	49,680 80	49,130 50	80,459 94	203,277 29	22,988 84	6,795 59	15,169 55	440 98	4,247 52
Tioga,	25,391 68	121,994 12	85,167 66	65,133 52	297,686 98	19,977 89	13,347 70	11,034 42	748 45	24,257 86
Union,	15,613 71	32,616 31	20,101 00	23,181 81	91,512 86	6,555 62	4,716 05	4,034 07	80 22	1,112 11
Venango,	14,116 73	127,789 42	117,536 96	83,063 83	342,506 94	20,592 61	17,495 95	21,061 23	1,509 96	32,175 41
Warren,	8,199 67	89,237 15	88,516 11	68,496 51	254,449 44	73,528 55	130,121 72	9,933 55	441 45	8,783 84
Washington,	23,250 00	184,483 33	247,339 02	251,984 94	707,057 29	12,817 55	30,280 14	22,991 94	90 79	2,343 10
Wayne,	18,019 46	46,079 28	47,797 08	55,552 91	167,448 73	10,117 20	6,065 71	14,223 91	3,988 82	6,198 83
Westmoreland,	41,000 00	248,745 59	252,216 85	221,351 82	763,314 26	35,045 41	9,948 74	41,555 70	847 46	1,518 30

CONSOLIDATED TUBULAR STATEMENT—Continued.

Names of Counties.	First Division. Showing the amount of taxes collected in the county for all purposes.					Second Division. Showing a specific return of all taxes on the subjects named.				
	No. 1.	No. 2.	No. 3.	No. 4.	No. 5.	No. 6.	No. 7.	No. 8.	No. 9.	No. 10.
	Amount of taxes collected for the support of the poor.	Amount of taxes collected for construction and repairs of streets, roads and bridges.	Amount of taxes collected for schools and school purposes, not including any appropriation received from the State.	Amount of taxes collected for any purpose not embraced in columns 1, 2 and 3, whether the same be State, county or local taxes.	Total amount of taxes collected for all purposes, as set forth in the four preceding columns.	Amount of taxes collected on personal property.	Amount of taxes collected on occupations.	Amount of taxes collected on licenses of all kinds, including wholesale and retail liquor licenses.	Amount of taxes collected on the real estate of railroad corporations.	Amount of taxes collected on the real estate of corporations other than railroads, including limited partnerships.
Wyoming, ...	8,733 36	21,941 51	25,595 57	34,711 31	90,981 75	1,019 41	614 56	4,200 00	45 81	.....
York, ...	30,000 00	203,829 92	187,839 63	264,746 59	686,416 14	47,132 69	9,402 81	50,689 79	138 19	.....
Total, ...	$2,946,732 18	$10,936,410 85	$14,001,441 49	$30,856,147 02	$58,740,731 54	$3,608,415 36	$1,795,143 52	$6,644,863 23	$863,896 74	$3,382,613 06

INDEX.

Part I.—Land Office.
Boundary Lines.

A.

Page.

AN ACT:
Relative to the issuing of warrants to survey unwarranted real estate, ... A. 18
Regulating the granting of title for vacant or unappropiated land, and to adjust price for same, ... A. 19

B.

BOARD OF PROPERTY AND LAND OFFICE BUREAU, ... A. 17
Boundary Lines and Boundary Line Monuments, ... A. 36
Bureau of Railways, ... A. 33
Bureau of Industrial Statistics, ... A. 34
Bureau of Mines, ... A. 34

C.

COMMUNICATION TO THE CAPITOL BUILDING COMMISSION, A. 35
Copying of surveys, ... A. 31

D.

DETAILED STATEMENT:
Showing receipts of Land Office for copies of surveys, patents, warrants, etc., for one year, ... A. 7

J.

JOINT REPORT ON THE MONUMENTS MARKING THE BOUNDARY LINE BETWEEN THE STATE OF NEW YORK AND PENNSYLVANIA, ... A. 37

L.

Page.
LETTER OF TRANSMITTAL TO GOVERNOR, ... A. 1

O.

ORGANIZATION OF DEPARTMENT, ... A. 5

R.

RESPONSIBILITY OF THE COMMONWEALTH WITH REFERENCE TO BRIDGES, ... A. 129
Resume of the business of the Department for the year ending November 30, 1901, ... A. 9
Bureau of Industrial Statistics, ... A. 12
Bureau of Mines, ... A. 12
Bureau of Railways, ... A. 12
Land Office and Assessment Bureau, ... A. 9
Letters written, copied and indexed, ... A. 9
Letters and reports received, endorsed and filed, ... A. 9

S.

STATEMENT:
Showing the number of warrants, patents and certificates to the State Treasurer issued from December 1, 1899, to November 30, 1900, both days included, with the amount of purchase money received, also copying fees, ... A. 7
Streams declared highways, ... A. 130

INDEX.

Part II.—Assessments. Taxes.

A.

		Page.
ASSESSMENTS AND TAXES OF THE SEVERAL COUNTIES....	B.	3
General observations on Assessments and Taxes, ...	B.	54

Assessments.

COUNTIES:

Adams, ...	B.	58
Allegheny, ...	B.	61
Armstrong ,.....	B.	72
Beaver, ...	B.	75
Bedford, ...	B.	79
Berks, ...	B.	83
Blair, ...	B.	88
Bradford, ...	B.	91
Bucks, ...	B.	95
Butler, ...	B.	99
Cambria, ...	B.	103
Cameron, ...	B.	108
Carbon, ...	B.	110
Centre, ...	B.	113
Chester, ...	B.	117
Clarion, ...	B.	122
Clearfield, ...	B.	125
Clinton, ...	B.	129
Columbia, ...	B.	133
Crawford, ...	B.	137
Cumberland, ...	B.	141
Dauphin, ...	B.	143
Delaware, ...	B.	147
Elk, ...	B.	151
Erie, ...	B.	153
Fayette, ...	B.	157

COUNTIES:

		Page.
Forest,	B.	161
Franklin,	B.	163
Fulton,	B.	165
Greene,	B.	167
Huntingdon,	B.	169
Indiana,	B.	173
Jefferson,	B.	177
Juniata,	B.	181
Lackawanna,	B.	183
Lancaster,	B.	187
Lawrence,	B.	192
Lebanon,	B.	194
Lehigh,	B.	196
Luzerne,	B.	199
Lycoming,	B.	204
McKean,	B.	208
Mercer,	B.	210
Mifflin,	B.	213
Monroe,	B.	215
Montgomery,	B.	217
Montour,	B.	223
Northampton,	B.	225
Northumberland,	B.	229
Perry,	B.	233
Philadelphia,	B.	236
Pike,	B.	240
Potter,	B.	242
Schuylkill,	B.	244
Snyder,	B.	250
Somerset,	B.	252
Sullivan,	B.	255
Susquehanna,	B.	257
Tioga,	B.	261
Union,	B.	265
Venango,	B.	267
Warren,	B.	271
Washington,	B.	275
Wayne,	B.	280
Westmoreland,	B.	282
Wyoming,	B.	286
York,	B.	288

TABLE:

Consolidated and comparative statement,	B.	292

Taxes.

COUNTIES:

Adams,	B.	296
Allegheny,	B.	298
Armstrong,	B.	304

COUNTIES:

	Page.
Beaver,	B. 306
Bedford,	B. 308
Berks,	B. 310
Blair,	B. 312
Bradford,	B. 313
Bucks,	B. 316
Butler,	B. 318
Cambria,	B. 320
Cameron,	B. 322
Carbon,	B. 323
Centre,	B. 325
Chester,	B. 327
Clarion,	B. 330
Clearfield,	B. 332
Clinton,	B. 334
Columbia,	B. 336
Crawford,	B. 338
Cumberland,	B. 340
Dauphin,	B. 342
Delaware,	B. 344
Elk,	B. 346
Erie,	B. 347
Fayette,	B. 349
Forest,	B. 352
Franklin,	B. 353
Fulton,	B. 354
Greene,	B. 356
Huntingdon,	B. 357
Indiana,	B. 359
Jefferson,	B. 361
Juniata,	B. 363
Lackawanna,	B. 365
Lancaster,	B. 367
Lawrence,	B. 370
Lebanon,	B. 371
Lehigh,	B. 373
Luzerne,	B. 375
Lycoming,	B. 378
McKean,	B. 380
Mercer,	B. 381
Mifflin,	B. 384
Monroe,	B. 385
Montgomery,	B. 386
Montour,	B. 388
Northampton,	B. 389
Northumberland,	B. 392
Perry,	B. 394
Philadelphia,	B. 396
Pike,	B. 397
Potter,	B. 399
Schuylkill,	B. 401
Snyder,	B. 405

COUNTIES:

		Page.
Somerset,	B.	406
Sullivan,	B.	408
Susquehanna,	B.	409
Tioga,	B.	411
Union,	B.	413
Venango,	B.	414
Warren,	B.	416
Washington,	B.	418
Wayne,	B.	420
Westmoreland,	B.	421
Wyoming,	B.	424
York,	B.	425

TABULAR STATEMENT:

Showing amount of taxes collected per capita for all purposes in each county in the Commonwealth, etc., ... B. 428

CONSOLIDATED TABULAR STATEMENT:

Showing entire amount of taxes collected or worked out for maintenance of the State, county, city, ward, borough and township governments, etc., ... B. 430